
CONTENTS • INHOUD

No.

Page
No. Gazette
 No.

GOVERNMENT NOTICE

Environmental Affairs and Tourism, Department of

Government Notice

611 National Environmental Management: Protected Areas Act (57/2003): Consultation process: Blyde River Canyon
Nature Reserve and indigenous forest management areas..... 3 28945

GOVERNMENT NOTICE

DEPARTMENT OF ENVIRONMENTAL AFFAIRS AND TOURISM

No. 611

19 June 2006

**CONSULTATION PROCESS IN TERMS OF THE NATIONAL ENVIRONMENTAL
MANAGEMENT: PROTECTED AREAS ACT, 2003 (ACT NO. 57 OF 2003)**

I, Marthinus Christoffel Johannes van Schalkwyk, Minister of Environmental Affairs and Tourism, hereby declare by virtue of the powers vested in me by Section 33(1)(a) of the National Environmental Management: Protected Areas Act, 2003 (Act No. 57 of 2003) that:

I intend declaring the Blyde River Canyon Nature Reserve and indigenous forest management areas (as outlined on the attached map and list of properties) a national park.

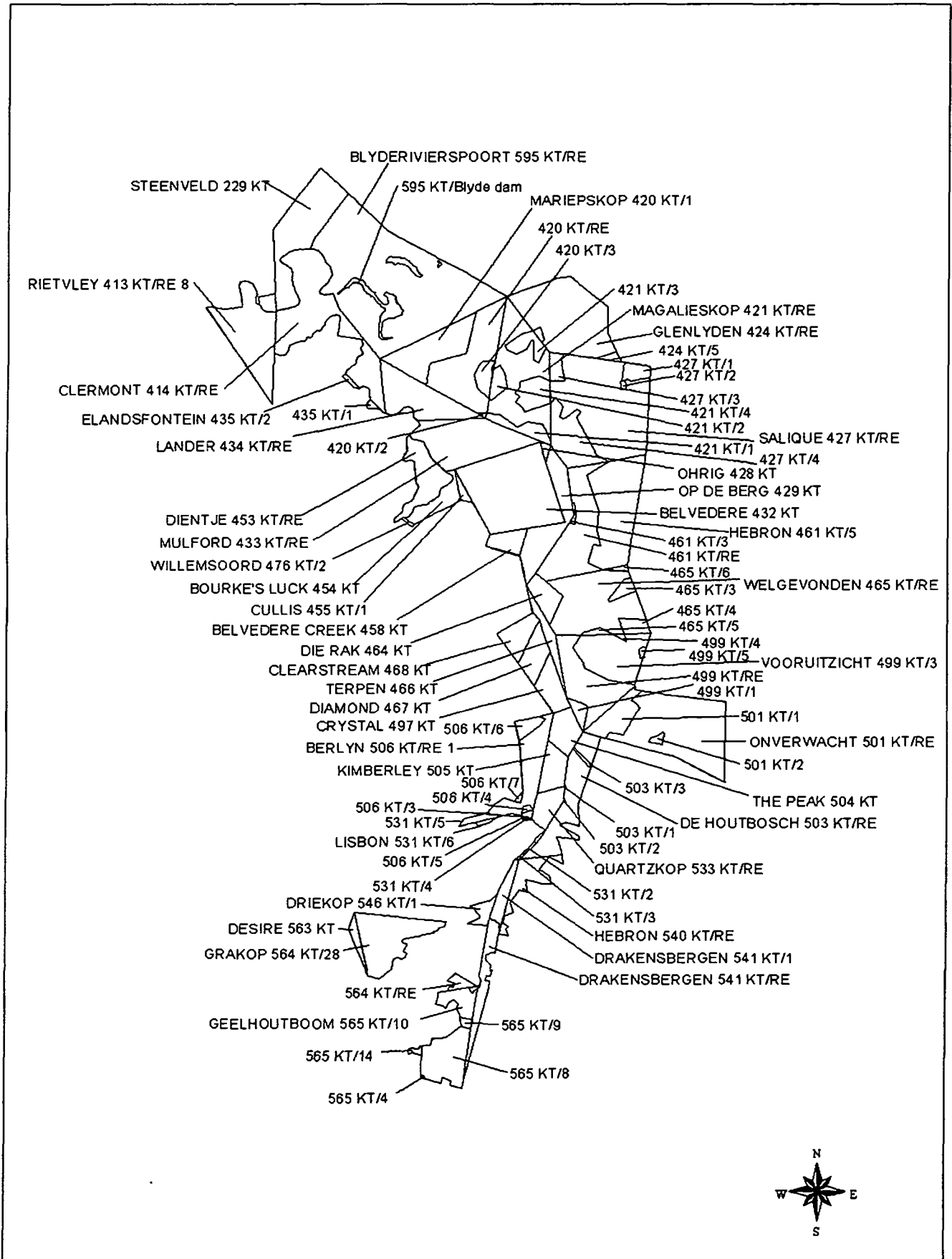
I hereby invite members of the public to submit written presentations on or objections to the proposed notice within 60 days from the date of this notice, by submitting it to the following address:

The Director-General
Department of Environmental Affairs and Tourism
Private Bag X447
PRETORIA
0001

ATTENTION: Ms S MANCOTYWA
Fax: (012) 320 1243
E-mail: lmokutu@deat.gov.za



**MARTHINUS VAN SCHALKWYK, MP
MINISTER OF ENVIRONMENTAL AFFAIRS AND TOURISM**



PHASE 1: PROPERTIES TO BE PROCLAIMED AS THE 'BLYDE CANYON NATIONAL PARK'

Important to note that Portions 1 & 2 of both Hebron 481 KT and Welgevonden 465 KT were consolidated to form a new farm Die Rak 484 KT

Total park size after three phases of proclamation				5494.6903								
MAGISTRAL DISTRICT	RD	FARM NAME	PARCEL PORTION	EXTENT (ha) (SEE REMARKS COLUMN)	TITLE DEED NO	GG-DIAGRAM NO	REGISTERED OWNER	USER DEPARTMENT / INSTITUTION	VEGETED STATUS	DATE VEST	REMARKS	PROPOSED VESTING
Pietermaritzburg	KT	Steenveld	229 0	1789.5023	Unregistered	GG10839/1892	Republic of South Africa	Mpumalanga Parks Board	Not vested		Included in the proclamation boundary of the Blydenburg Nature Reserve (Provincial Gazette No 356/1965).	Provincial Government of Mpumalanga
Pietermaritzburg	KT	Rietvley	413 R/E 8	1609.3319	T22418/1078	GG47321/1958	Republic of South Africa	Mpumalanga Parks Board	Not vested		This property is apparently located in Johannes Matzko. However, the portion situated to the north of the road has been managed as part of the nature reserve for the past 20 years.	National Government of the RSA
Pietermaritzburg	KT	Clermont	414 R/E	2663.5171	T10308/1093	GG1349/1893	Republic of South Africa	Mpumalanga Parks Board	National	1998/09/28	Included in the proclamation boundary of the Blydenburg Nature Reserve (Provincial Gazette No 356/1965).	Vested in National Government of RSA on 28/09/1998.
Pietermaritzburg	KT	Mariepokop	420 R/E	1811.2424	T17002/1077		Republic of South Africa	DWAF	National	2001/11/10	Forestry conservation area managed by DWAF.	Vested in National Government of RSA on 19/11/2001.
Pietermaritzburg	KT	Mariepokop	420 1	1113.9882	T17910/1077	GG4454/1963	Republic of South Africa		Not vested		Included in the proclamation boundary of the Blydenburg Nature Reserve (Provincial Gazette No 356/1965).	Provincial Government of Mpumalanga
Pietermaritzburg	KT	Mariepokop	420 2	9.7515	T83348/1089	GG43407/1088	Republic of South Africa		Not vested		Managed as part of the nature reserve prior to 1994 (see TPA letter TN3/22 of 11 February 1994).	Provincial Government of Mpumalanga
Pietermaritzburg	KT	Magalieskop	421 R/E	2283.6722	T7304/1971		Republic of South Africa	DWAF	National	2001/11/10	Forestry conservation area managed by DWAF.	Vested in National Government of RSA on 19/11/2001.
Pietermaritzburg	KT	Magalieskop	421 1	287.6741	T12284/1089	GG43408/1088	Republic of South Africa		Not vested		Managed as part of the nature reserve prior to 1994 (see TPA letter TN3/22 of 11 February 1994).	Provincial Government of Mpumalanga
Pietermaritzburg	KT	Gienlyden	424 R/E 2	2372.4481	T1774/1935	SDA2725/1934	Republic of South Africa	DWAF	National	2001/11/10	Forestry conservation area managed by DWAF.	Vested in National Government of RSA on 19/11/2001.
Pietermaritzburg	KT	Sallique	427 4	830.0392	T38418/2003	SG1848/1889	National Government of the Republic of South Africa	DWAF	Not applicable	N/A	Forestry conservation area managed by DWAF.	Not applicable as the parent property (Hemshing Extent) vested in National Government of RSA on 19/11/2001.
Pietermaritzburg	KT	Ohrig	428 0	46.8985	Unregistered	GG12494/1897	Republic of South Africa	Mpumalanga Parks Board	Not vested		Included in the proclamation boundary of the Blydenburg Nature Reserve (Provincial Gazette No 356/1965).	Provincial Government of Mpumalanga
Pietermaritzburg	KT	Op De Berg	429 0	1014.0939	Unregistered	GG2094/1893	Republic of South Africa	Mpumalanga Parks Board	Not vested		Included in the proclamation boundary of the Blydenburg Nature Reserve (Provincial Gazette No 356/1965).	Provincial Government of Mpumalanga
Pietermaritzburg	KT	Belvedere	432 0	2654.6154	T32240/1063	GG330/1897	Republic of South Africa	Mpumalanga Parks Board	Not vested		Included in the proclamation boundary of the Blydenburg Nature Reserve (Provincial Gazette No 356/1965).	Provincial Government of Mpumalanga
Pietermaritzburg	KT	Mulford	433 R/E	1654.6746	T23018/1072	GG12490/1897	Republic of South Africa	Mpumalanga Parks Board	Not vested		Included in the proclamation boundary of the Blydenburg Nature Reserve (Provincial Gazette No 356/1965).	Provincial Government of Mpumalanga
Pietermaritzburg	KT	Lander	434 R/E	1172.8254	T23018/1072	GG10368/1893	Republic of South Africa	Mpumalanga Parks Board	Not vested		Included in the proclamation boundary of the Blydenburg Nature Reserve (Provincial Gazette No 356/1965).	Provincial Government of Mpumalanga
Pietermaritzburg	KT	Elandsfontein	435 1	32.9095	T10906/1893	GG41034/1864	Republic of South Africa	Mpumalanga Parks Board	Nat Gov RSA	1998/09/28	Included in the proclamation boundary of the Blydenburg Nature Reserve (Provincial Gazette No 356/1965).	Vested in National Government of RSA on 28/09/1998.
Pietermaritzburg	KT	Elandsfontein	435 2	38.9345	T10906/1893	GG41035/1864	Republic of South Africa	Mpumalanga Parks Board	Nat Gov RSA	1998/09/28	Included in the proclamation boundary of the Blydenburg Nature Reserve (Provincial Gazette No 356/1965).	Vested in National Government of RSA on 28/09/1998.
Pietermaritzburg	KT	Dientjie	453 R/E	773.4266	T33031/1058	GG2248/1015	Republic of South Africa	Mpumalanga Parks Board	Not vested		Included in the proclamation boundary of the Blydenburg Nature Reserve (Provincial Gazette No 356/1965).	Provincial Government of Mpumalanga
Pietermaritzburg	KT	Bourkesluck	454 0	338.4001	Unregistered	GG12483/1897	Republic of South Africa	Mpumalanga Parks Board	Not vested		Included in the proclamation boundary of the Blydenburg Nature Reserve (Provincial Gazette No 356/1965).	Provincial Government of Mpumalanga
Pietermaritzburg	KT	Cullis	459 1	75.5	T39303/1071	GG41938/1864	Republic of South Africa	Mpumalanga Parks Board	Not vested		Included in the proclamation boundary of the Blydenburg Nature Reserve (Provincial Gazette No 356/1965).	Provincial Government of Mpumalanga

MAGISTERIAL DISTRICT	R/D	FARM NAME	PARCEL	PORTION	EXTENT (HA) (SEE REMARKS COLUMN)	TITLE DEED NO	GD-DIAGRAM NO	REGISTERED OWNER	USER DEPARTMENT / INSTITUTION	VESTED STATUS	DATE VEST	REMARKS	PROPOSED VESTING
Pilgrim's Rest 2	KT	Belvedere Creek	458	0	556.376	Unregistered	SGA12485/1897	Republic of South Africa	Mpumalanga Parks Board	Not vested		Included in the proclamation boundary of the Byden/Moropoot Nature Reserve (Provincial Gazette No 356/1965).	Provincial Government of Mpumalanga
Pilgrim's Rest 2	KT	Hebron	461	R/E	3418.8483	T0104/1934		Republic of South Africa	DWAF	National	2001/11/10	Forestry conservation area managed by DWAF.	Vested in National Government of RSA on 10/11/2001.
Pilgrim's Rest 2	KT	Hebron	461	1	-23.9591	T43804/1981	CGA810/1932	Republic of South Africa		Not vested		Pin 1 (Debu Poyanga) to be consolidated into the farm Die Rak 464 KT, which is still unregistered.	Provincial Government of Mpumalanga
Pilgrim's Rest 2	KT	Hebron	461	2	-20.4135	T36902/1977	CGA3077/1972	Republic of South Africa		Not vested		Pin 2 to be consolidated into the farm Die Rak 464 KT, which is still unregistered.	Provincial Government of Mpumalanga
Pilgrim's Rest 2	KT	Hebron	461	3	27.2242	T74504/1989	CGA3409/1988	Republic of South Africa		Not vested		Managed as part of the nature reserve prior to 1994 (see TPA letter TN3/22 of 11 February 1994). Oowto Window	Provincial Government of Mpumalanga
Pilgrim's Rest 2	KT	Die Rak	464	0	362.3579	Unregistered	SGA3078/1972	Unregistered		Not applicable		Managed as part of the nature reserve prior to 1994 (see TPA letter TN3/22 of 11 February 1994). See Hebron 461 KT and Welgevonden 465 KT for the components of the proposed consolidation that need to be vested before the consolidation can be registered in the Deeds Office.	Not necessary to vest Die Rak 464 KT - see Hebron 461 KT and Welgevonden 465 KT for the components of the proposed consolidation that need to be vested before the consolidation can be registered in the Deeds Office.
Pilgrim's Rest 2	KT	Welgevonden	465	R/E	530.8127	T9104/1934		Republic of South Africa	DWAF	National	2001/11/10	Forestry conservation area managed by DWAF.	Vested in National Government of RSA on 10/11/2001.
Pilgrim's Rest 2	KT	Welgevonden	465	1	-23.2766	T43804/1981	SGA811/1932	Republic of South Africa		Not vested		Pin 1 to be consolidated into the farm Die Rak 464 KT, which is still unregistered.	Provincial Government of Mpumalanga
Pilgrim's Rest 2	KT	Welgevonden	465	2	-293.0029	T36902/1977	CGA3078/1972	Republic of South Africa		Not vested		Pin 2 to be consolidated into the farm Die Rak 464 KT, which is still unregistered.	Provincial Government of Mpumalanga
Pilgrim's Rest 2	KT	Terpen	466	0	272.4486	Unregistered	GG12453/1696	Republic of South Africa	Mpumalanga Parks Board	Not vested		Included in the proclamation boundary of the Byden/Moropoot Nature Reserve (Provincial Gazette No 356/1965).	Provincial Government of Mpumalanga
Pilgrim's Rest 2	KT	Diamond	467	0	428.1403	Unregistered	GG10065/1684	Republic of South Africa	Mpumalanga Parks Board	Not vested		Included in the proclamation boundary of the Byden/Moropoot Nature Reserve (Provincial Gazette No 356/1965).	Provincial Government of Mpumalanga
Pilgrim's Rest 2	KT	Clearstream	468	0	428.2403	Unregistered	GG10064/1684	Republic of South Africa	Mpumalanga Parks Board	Not vested		Included in the proclamation boundary of the Byden/Moropoot Nature Reserve (Provincial Gazette No 356/1965).	Provincial Government of Mpumalanga
Pilgrim's Rest 2	KT	Willemsoord	476	2 (-1)	15.648	T46815/1930	CGA6307/1971	Republic of South Africa		Not vested		Managed as part of the nature reserve prior to 1994 (see TPA letter TN3/22 of 11 February 1994).	Provincial Government of Mpumalanga
Pilgrim's Rest 2	KT	Crystal	497	0	428.1503	Unregistered	GG10069/1684	Republic of South Africa	Mpumalanga Parks Board	Not vested		Included in the proclamation boundary of the Byden/Moropoot Nature Reserve (Provincial Gazette No 356/1965).	Provincial Government of Mpumalanga
Pilgrim's Rest 2	KT	Vooruitzicht	499	R/E	2314.0397	T0104/1934		Republic of South Africa	DWAF	National	2001/11/10	Forestry conservation area managed by DWAF.	Vested in National Government of RSA on 10/11/2001.
Pilgrim's Rest 2	KT	Vooruitzicht	499	1	129.3206	T74504/1989	SGA3398/1989	Republic of South Africa		Not vested		Managed as part of the nature reserve prior to 1994 (see TPA letter TN3/22 of 11 February 1994).	Provincial Government of Mpumalanga
Pilgrim's Rest 2	KT	Vooruitzicht	499	4	25.606	T38410/2003	SG1957/1999	National Government of the Republic of South Africa	DWAF	Not applicable	N/A	Forestry conservation area managed by DWAF.	Not applicable to the parent property (Remotely Easement) vested in National Government of RSA on 10/11/2001.
Pilgrim's Rest 2	KT	Onverwacht	501	1	514.3843	T38410/2003	SG1059/1999	National Government of the Republic of South Africa	DWAF	Not applicable	N/A	Forestry conservation area managed by DWAF.	Not applicable to the parent property (Remotely Easement) vested in National Government of RSA on 10/11/2001.

MAGISTERIAL DISTRICT	R/D	FARM NAME	PARCEL	PORTION	EXTENT (HA) (SEE REMARKS COLUMN)	TITLE DEED NO	SG-DIAGRAM NO	REGISTERED OWNER	USER DEPARTMENT / INSTITUTION	VEGETATION STATUS	DATE VEST	REMARKS	PROPOSED VESTING
Pilgrims Rest 2	KT	De Houtbosch	503	R/E	1120.2681	Unregistered	GG10213/1886	Republic of South Africa		Not vested		Managed as part of the nature reserve prior to 1994 (see TPA letter TN3/2/2 of 11 February 1994). Unregistered. Portions 4 and 5 of the farm De Houtbosch 503 KT are included in the Kommand Forest Lease as part of the Vygeboom (M26) Plantation. Now also of the farm (to be known as the Remaining Estate) to be proclaimed as part of the park. 1388 6882 ha (the farm) subtract 2.2938 ha (Pin 1) subtract 2.0757 ha (Pin 2) subtract 75.1042 ha (Pin 3) subtract 54.7693 ha (Pin 4) subtract 134 1741 ha (Pin 5) = 1120.2681 ha (the Remaining Estate).	Provincial Government of Mpumalanga
Pilgrims Rest 2	KT	De Houtbosch	503	1	2.2938	Unregistered	GG10213/1886	Unregistered		Not applicable		Managed as part of the nature reserve prior to 1994 (see TPA letter TN3/2/2 of 11 February 1994).	Provincial Government of Mpumalanga
Pilgrims Rest 2	KT	De Houtbosch	503	2	2.0757	Unregistered	GG10213/1886	Unregistered		Not applicable		Managed as part of the nature reserve prior to 1994 (see TPA letter TN3/2/2 of 11 February 1994).	Provincial Government of Mpumalanga
Pilgrims Rest 2	KT	De Houtbosch	503	3	75.1042	Unregistered	GG10213/1886	Unregistered		Not applicable		Managed as part of the nature reserve prior to 1994 (see TPA letter TN3/2/2 of 11 February 1994).	Provincial Government of Mpumalanga
Pilgrims Rest 2	KT	The Peak	504	0	427.7064	Unregistered	GG10184/1885	Republic of South Africa	Mpumalanga Parks Board	Not vested		Included in the proclamation boundary of the Blydenbospoort Nature Reserve (Provincial Gazette No 350/1995).	Provincial Government of Mpumalanga
Pilgrims Rest 2	KT	Kimberley	505	0	427.822	Unregistered	GG10071/1884	Republic of South Africa	Mpumalanga Parks Board	Not vested		Included in the proclamation boundary of the Blydenbospoort Nature Reserve (Provincial Gazette No 350/1995).	Provincial Government of Mpumalanga
Pilgrims Rest 2	KT	Berlyn	506	R/E 1	901.2581	119757/1892	SGA2336/1030	Republic of South Africa		Not vested		On 27 April 1994, the property was used by DWAF for forestry purposes. DWAF used the property until 1996. Prime Blue Swallow (threatened species) habitat only taken over by MPB from DWAF in 1996.	National Government of the RSA
Pilgrims Rest 2	KT	Berlyn	506	6	157.5856	Unregistered	GG4307/1996	Unregistered		Not applicable		On 27 April 1994, the property was used by DWAF for forestry purposes. DWAF used the property until 1996. Prime Blue Swallow (threatened species) habitat only taken over by MPB from DWAF in 1996.	Pin 6 is an unregistered portion of the R/E of Berlyn 506 KT. The R/E is not in the nature reserve but forms part of the Kommand Forest Lease (Hyde Plantation). R/E to be vested.
Pilgrims Rest 2	KT	Berlyn	506	7	17.0246	Unregistered	GG4308/1996	Unregistered		Not applicable		On 27 April 1994, the property was used by DWAF for forestry purposes. DWAF used the property until 1996. Prime Blue Swallow (threatened species) habitat only taken over by MPB from DWAF in 1996.	Pin 7 is an unregistered portion of the R/E of Berlyn 506 KT. The R/E is not in the nature reserve but forms part of the Kommand Forest Lease (Hyde Plantation). R/E to be vested.
Pilgrims Rest 2	KT	Lisbon	531	2	18.4238	Unregistered	SGA7337/1973	Unregistered		Not applicable		The area is known as God's Window. On 27 April 1994, the former Transvaal Provincial Administration (TPA) managed the property as part of the nature reserve (see TPA letter TN3/2/2 dated 11 February 1995). Prime Blue Swallow (threatened species) habitat.	Pin 2 is an unregistered portion of the R/E of Lisbon 531 KT, to be vested in the Provincial Government of Mpumalanga. The R/E is not in the nature reserve but forms part of the Kommand Forest Lease (Hyde Plantation). R/E to be vested.
Pilgrims Rest 2	KT	Lisbon	531	3	7.857	Unregistered	GG112070/1884	Unregistered		Not applicable		The area is known as God's Window. On 27 April 1994, the former Transvaal Provincial Administration (TPA) managed the property as part of the nature reserve (see TPA letter TN3/2/2 dated 11 February 1995). Prime Blue Swallow (threatened species) habitat.	Pin 3 is an unregistered portion of the R/E of Lisbon 531 KT to be vested in the Provincial Government of Mpumalanga. The R/E is not in the nature reserve but forms part of the Kommand Forest Lease (Hyde Plantation). R/E to be vested.
Pilgrims Rest 2	K1	Lisbon	531	5 (-1)	93.8595	Unregistered	GG4309/1996	Unregistered		Not applicable		On 27 April 1994, the property was used by DWAF for forestry purposes. DWAF used the property until 1996. Prime Blue Swallow (threatened species) habitat only taken over by MPB from DWAF in 1996.	Pin 5 is an unregistered portion of the unregistered Pin 1 of Lisbon 531 KT to be vested in the National Government of the RSA. Pin 1 is not in the nature reserve but the Lisbon waterfalls are situated on Pin 1. Pin 1 to be vested.

LAND/REVENUE DISTRICT	R/D	PARCEL NAME	PARCEL PORTION	EXTENT (in a/c) (MUSKAMU COLONIAL)	TITLE DEED NO	OP-DIGRAM NO	REGISTERED OWNER	USER DEPARTMENT / INSTITUTION	VECTED STATUS	DATE VECT	REMARKS	PROPOSED VENTURE
Pujuma Rest 2	KT	Lisbon	531/6	27,8429	Unregistered	SOA3101/008	Unregistered		Not applicable		On 27 April 1994, the property was used by DWAF for forestry purposes. DWAF used the property until 1996. P/ma Blue (Law Commission) habitat only taken over by MFB from DWAF in 1996.	Plot 6 is an unregistered portion of the RE of Lisbon 631 KT to be vected in the National Government of the RSA. The RE is not in the national reserve but forms part of the Komati Forest Lease (Dyke plantation) RE to be vected.
Pujuma Rest 2	KT	Quortztop	533/R/E	378,5205	Unregistered	SOA1907/004	Republic of South Africa	Mountain Park Board	Not vected		Included in the proclamation boundary of the ElyonMansop Nature Reserve (Provincial Gazette No 356/1065). New size of the farm (to be known as the Remaining Estate) to be proclaimed as part of the park 428,1074 ha (the farm) subject 48 0769 ha (Pin 1) = 378,5205 ha (the Remaining Estate)	Provincial Government of Mpumalanga
Pujuma Rest 2	KT	McByron	540/R/E	427,4933	76809/1033	SOA4894/089	Republic of South Africa		Not vected		On 27 April 1994, the property was used by DWAF for forestry purposes. DWAF has now released the RE for nature conservation purposes and Pin 1 will be incorporated into the national reserve. The farm (to be known as the Remaining Estate) to be proclaimed as part of the park 2586,8323 ha (the farm) subject 2169,3300 ha (Pin 1) = 427,4933 ha (the Remaining Estate)	
Pujuma Rest 2	KT	Draitonsberg	541/R/E	626,9502	728009/052	SOA2484/011	Republic of South Africa		Not vected		Remainder of the property after subdivision of Porters 1, 5 and 6, is included in the national reserve. Pin 6 and 6 forms part of the Komati Forest Lease (Dyke and Wiggboom (2-2)) plantation. New size of the Remaining Estate to be proclaimed as part of the park 694,2707 ha (Remaining Estate) subject 270,5275 ha (Pin 1) subject 10,807 ha (Pin 2) subject 48,3563 ha (Pin 3) = 50,5502 ha (the Remaining Estate)	The farm Hebron 540 KT to be vected. Then Pin 1 need to be vected as only the Remaining Estate will be included in the national reserve
Pujuma Rest 2	KT	Draitonsberg	541/1	278,5275	Unregistered	SOA1532/031	Unregistered		Not applicable		A portion of Portion 1 is included in the Komati Forest Lease as part of the Dyke plantation.	The Remaining Estate to be vected in the National Government of the RSA.
Pujuma Rest 2	KT	Orichop	543/1	104,6324	748010/057	SOA1288/108	Republic of South Africa		Not vected		Measured as part of the nature reserve prior to 1994 (see TPA color TNQ22 of 11 February, 1994).	Not necessary to vect Pin 6, as the property already forms the Remaining Estate of Goshoutboom 565 KT was vected collectively on 10/05/2002.
Pujuma Rest 2	KT	Goshoutboom	545/8	835,3441	Unregistered	SOA0810/020	Unregistered		Not applicable		Not measured as part of the nature reserve on 27 April 1994.	Provincial Government of Mpumalanga
Pujuma Rest 2	KT	Goshoutboom	545/9 (-1)	42,8568	Unregistered	SOA020/090	Unregistered		Not applicable		Not measured as part of the nature reserve on 27 April 1994.	Not necessary to vect Pin 6(1), however, the part property, namely the Goshoutboom 565 KT needs to be vected.
Pujuma Rest 2	KT	Goshoutboom	545/10 (-2)	308,5756	Unregistered	SOA021/096	Unregistered		Not applicable		Not measured as part of the nature reserve on 27 April 1994.	Not necessary to vect Pin 10 (2), however, the part property, namely Pin 2 of Goshoutboom 565 KT needs to be vected.
Pujuma Rest 2	KT	Goshoutboom	545/4	2,6259	1065912000		Not Gov of RSA	DWAF	Not applicable	Not applicable		The part property, namely the Remaining Estate was vected in the National Government of the RSA on 18 September 2002.
Pujuma Rest 2	KT	Blydriv(er)poort	599/R/E	5563	157363/080	SOA1451/070	Republic of South Africa	Mountain Park Board	Not Gov (RSA)	10/08/02/0	Included in the proclamation boundary of the ElyonMansop Nature Reserve (Provincial Gazette No 356/1065). New size of the farm (to be known as the Remaining Estate) to be proclaimed as part of the park 694,2707 ha (the farm) subject 64,6644 ha (Pin 1) = 694,1742 ha (the Remaining Estate). EXTRACTED APPROXIMATE SIZE (480 HA) FOR DAM SURFACE AREA p/3	Vected in National Government of RSA on 28/03/1998

MAGISTRAL DISTRICT	RD	FARM NAME	PARCEL	PORTION	EXTENT (ha) (SEE REMARKS COLUMN)	TITLE DEED NO	DP-DIAGRAM NO	REGISTERED OWNER	USEL DEPARTMENT / INSTITUTION	VESTED STATUS	DATE VEST	REMARKS	PROPOSED VESTING
Pilgrim's Rest 2	KT	Graskop	564	R/E	179.8262	T1773/1075	GG10063/1003	Republic of South Africa		Not vested		On 27 April 1994, the property was used by DWAF for forestry purposes (Kawyn House). DWAF has now released the property for nature conservation purposes. New size of R/E (Kawyn House) that will be proclaimed as national park 2400.8031 ha (R/E) subtract 1209.5575 ha (Ptn 28) subtract 1012.5694 ha (Ptn 30) = 179.8262 ha (new extent of R/E - 'Kawyn House' - Area A1B1 C1D1 E1 F1 D4Z on GG6377/1035).	National Government of the RSA
Pilgrim's Rest 2	KT	Desiro	563	0	127.1479	Unregistered	GG10062/1003	Republic of South Africa		Not vested		On 27 April 1994, the property was used by DWAF for forestry purposes. DWAF used the property until 1996. Prime Blue Swallow (threatened species) habitat only taken over by MPB from DWAF in 1996.	National Government of the RSA
TOTAL AREA FIRST PHASE					44141.3708	Hectares							

PHASE 2: PROPERTIES TO BE PROCLAIMED AS THE 'BLYE CANYON NATIONAL PARK'

Pilgrim's Rest 2	KT	Umsyn	409	3 (-1)	24.5932	T14015/1038	GGA2051/1091	Natprnt Development Trust		Not applicable		Land known as Paradise Camp bought by MPB from Kon Gamble to be included in the nature reserve.	Not applicable - Natprnt Development Trust ??
Pilgrim's Rest 2	KT	Umsyn	406	4 (-1)	25.7702	T14015/1038	GGA2052/1091	Natprnt Development Trust		Not applicable		Land known as Paradise Camp bought by MPB from Kon Gamble to be included in the nature reserve.	Not applicable - Natprnt Development Trust ??
Pilgrim's Rest 2	KT	Umsyn	409	5	2.0153	T8199/1090	GGA2053/1091	Natprnt Development Trust		Not applicable		Land known as Paradise Camp bought by MPB from Kon Gamble to be included in the nature reserve.	Not applicable - Natprnt Development Trust ??
Pilgrim's Rest 2	KT	Lobon	531	4	3.9311	T14015/1038	GGA2054/1091	Natprnt Development Trust		Not applicable		Land known as Paradise Camp bought by MPB from Kon Gamble to be included in the nature reserve.	Not applicable - Natprnt Development Trust ??
Pilgrim's Rest 2	KT	Gruisep	564	20	1209.5576	Unregistered	GG0010/1036	Unregistered		Not applicable		On 27 April 1994, the property was used by DWAF for forestry purposes. DWAF used the property until 1996. Prime Blue Swallow (threatened species) habitat only taken over by MPB from DWAF in 1996.	Not necessary to vest Ptn 20, as the parent property, namely the R/E of Graskop 564 KT will be vested.
Pilgrim's Rest 2	KT	Blyde Canyon (Blyde Dam)	595		400							Finchlow surveyed dam pt. 3 size not available yet.	
Pilgrim's Rest 2	KT	Geethouboom	565	14	33.8902	Unregistered	GG6783/2002	Unregistered		Not applicable		Moo-Moo falls. DEAT and DWAF to clarify if this property will be included in the national park.	Ptn 14 is a proposed cancellation of Ptns 12 and 13 of Geethouboom 565 KT. Not necessary to vest Ptn 14 as the parent property of the components (components = Ptns 12 and 13), namely the Remaining Extent of Geethouboom 565 KT was vested nationally on 16/09/2002.

ADDITIONAL PROPERTIES CURRENTLY MANAGED AS PART OF RESERVE: NEEDS VERIFICATION FOR SECOND PHASE

Phalaborwa	KT	Shakapona	412	Portion of R/E 2	100	Portion 2 of T10107/1004	Need surveying	Bapedi-Bo-Dikweng-Tsomo Tribe	MPB	Not applicable	Not applicable	Only part of the property was managed by the MPB as part of the original reserve prior to 27 April 1994.	Not applicable as the parent property is privately owned.
TOTAL AREA SECOND PHASE					1879.3635	Hectares							

PHASE 3: PROPERTIES TO BE PROCLAIMED AS THE 'BLYE CANYON NATIONAL PARK'

Pilgrim's Rest 2	KT	Mareoskop	420	3	227.3073	T38410/2003	GG1041/1099	National Government of the Republic of South Africa	DWAF	Not applicable	N/A	Commercial forest managed by DWAF.	Not applicable as the parent property (Remaining Extent) vested in National Government of RSA on 10/11/2001.
Pilgrim's Rest 2	KT	Mareoskop	421	2	144.4273	T38410/2003	GG1042/1099	National Government of the Republic of South Africa	DWAF	Not applicable	N/A	Commercial forest managed by DWAF.	Not applicable as the parent property (Remaining Extent) vested in National Government of RSA on 10/11/2001.
Pilgrim's Rest 2	KT	Mareoskop	421	3	279.8337	T38410/2003	GG1043/1099	National Government of the Republic of South Africa	DWAF	Not applicable	N/A	Commercial forest managed by DWAF.	Not applicable as the parent property (Remaining Extent) vested in National Government of RSA on 10/11/2001.

MAGISTERIAL DISTRICT	R/D	FARM NAME	PARCEL	PORTION	EXTENT (ha) (SEE REMARKS COLUMN)	TITLE DEED NO	GG-DIAGRAM NO	REGISTERED OWNER	USER DEPARTMENT / INSTITUTION	VESTED STATUS	DATE VEST	REMARKS	PROPOSED VESTING
Pietermaritzburg	KT	Mooi-veld	421	1	414.9684	T38410/2003	GG1044/1999	National Government of the Republic of South Africa	DWAF	Not applicable	N/A	Commercial forest managed by DWAF.	Not applicable as the parent property (Remaining Extent) vested in National Government of RSA on 19/11/2001.
Pietermaritzburg	KT	Oxleydon	424	5 (2)	65.7602	T38410/2003	GG1045/1999	National Government of the Republic of South Africa	DWAF	Not applicable	N/A	Commercial forest managed by DWAF.	Not applicable as the parent property (Portion 2) vested in National Government of RSA on 19/11/2001.
Pietermaritzburg	KT	Sidwina	421	R/E	3080.0228	T4401/029		Republic of South Africa	DWAF	National	2001/11/10	Commercial forest managed by DWAF.	Vested in National Government of RSA on 19/11/2001.
Pietermaritzburg	KT	Edgewood	427	1	190.2454	T38410/2003	GG1046/1999	National Government of the Republic of South Africa	DWAF	Not applicable	N/A	Industrial forest managed by DWAF.	Not applicable as the parent property (Remaining Extent) vested in National Government of RSA on 19/11/2001.
Pietermaritzburg	KT	Stellenbosch	427	2	17.4785	T38410/2003	GG1047/1999	National Government of the Republic of South Africa	DWAF	Not applicable	N/A	Industrial forest managed by DWAF.	Not applicable as the parent property (Remaining Extent) vested in National Government of RSA on 19/11/2001.
Pietermaritzburg	KT	Stellenbosch	427	3	130.3471	Unregistered	GG1048/1999	Unregistered	DWAF	Not applicable	N/A	Commercial forest managed by DWAF.	Not applicable as the parent property (Remaining Extent) vested in National Government of RSA on 19/11/2001.
Pietermaritzburg	KT	Hebron	491	5	1919.3002	T38410/2003	GG4705/1029	National Government of the Republic of South Africa	DWAF	Not applicable	N/A	Commercial forest managed by DWAF.	Not applicable as the parent property (Remaining Extent) vested in National Government of RSA on 19/11/2001.
Pietermaritzburg	KT	Waldvondelen	469	3	131.6168	T38410/2003	GG1052/1999	National Government of the Republic of South Africa	DWAF	Not applicable	N/A	Commercial forest managed by DWAF.	Not applicable as the parent property (Remaining Extent) vested in National Government of RSA on 19/11/2001.
Pietermaritzburg	KT	Waldvondelen	469	4	159.82	T38410/2003	GG1053/1999	National Government of the Republic of South Africa	DWAF	Not applicable	N/A	Commercial forest managed by DWAF.	Not applicable as the parent property (Remaining Extent) vested in National Government of RSA on 19/11/2001.
Pietermaritzburg	KT	Waldvondelen	495	5	30.0785	T38410/2003	GG1054/1999	National Government of the Republic of South Africa	DWAF	Not applicable	N/A	Commercial forest managed by DWAF.	Not applicable as the parent property (Remaining Extent) vested in National Government of RSA on 19/11/2001.
Pietermaritzburg	KT	Waldvondelen	465	6	46.6145	T38410/2003	GG1052/1999	National Government of the Republic of South Africa	DWAF	Not applicable	N/A	Commercial forest managed by DWAF.	Not applicable as the parent property (Remaining Extent) vested in National Government of RSA on 19/11/2001.
Pietermaritzburg	KT	Vooruitzicht	469	1	1160.7492	T38410/2003	GG1056/1999	National Government of the Republic of South Africa	DWAF	Not applicable	N/A	Commercial forest managed by DWAF.	Not applicable as the parent property (Remaining Extent) vested in National Government of RSA on 19/11/2001.
Pietermaritzburg	KT	Vooruitzicht	499	5	24.6123	T38410/2003	GG1058/1999	National Government of the Republic of South Africa	DWAF	Not applicable	N/A	Industrial forest managed by DWAF.	Not applicable as the parent property (Remaining Extent) vested in National Government of RSA on 19/11/2001.
Pietermaritzburg	KT	Onderwacht	501	R/E	871.0853	T0104/1034		Republic of South Africa	DWAF	National	2001/11/10	Commercial forest managed by DWAF.	Vested in National Government of RSA on 19/11/2001.
Pietermaritzburg	KT	Conynskloof	501	2	21.0604	T38410/2003	GG6503/1999	National Government of the Republic of South Africa	DWAF	Not applicable	N/A	Commercial forest managed by DWAF.	Not applicable as the parent property (Remaining Extent) vested in National Government of RSA on 19/11/2001.
TOTAL AREA THIRD PHASE					8923.956	Hectares							

MAGISTERIAL DISTRICT	RD	FARM NAME	PARCEL	PORTION	EXTENT (ha) & CC REMARKS COLUMN	TITLE DEED NO	SG-DIAGRAM NO	REGISTERED OWNER	USER DEPARTMENT / INSTITUTION	VESTED STATUS	DATE VEST	REMARKS	PROPOSED VESTING
a. Portion 1 (Capital Beau Paysago) and Portion 2 of Hebron 461 KT to be consolidated into Die Rak 464 KT													
b. Portion 1 & 2 of the farm Welgevonden 465 KT (to be consolidated into the farm Die Rak 464 KT													

Looking for out of print issues of Government and Provincial Gazettes

We can provide photocopies

Contact

The National Library of South Africa,
Pretoria Campus
PO Box 397
0001 PRETORIA

Physical address

C/o Andries and Vermeulen Streets
Entrance in Andries Street

Contact details

Tel: (012) 321-8931

Fax: (012) 325-5984

E-mail: infodesk@nlsa.ac.za



Sabinet Online Ltd has established itself, for more than a decade, as a leader in facilitating electronic access to gazetted information.

Are you looking for information published in Gazettes such as changes to Acts, Regulations of Acts, Notices, Liquidation & distribution accounts on deceased estates?



Search no more.

Sabinet Online's SA Gazettes provides immediate access to full-text databases of Government and Provincial Gazettes, the Government Gazette Index and Parliamentary Bills. Updated daily.

The SA Gazettes is considered in all industry sectors as the most comprehensive collection of searchable gazette data on the Internet. With SA Gazettes you have access to the electronic full-text of the Government Gazette and all Provincial Gazettes.


- The Government Gazette - from January 1994
- All Provincial Gazettes - from September 1995
- Indexes pertaining to the past week's Government and all Provincial Gazettes.
- Parliamentary Bills - from January 1999

We facilitate access to information
www.sabinet.co.za

Tel: +27 12 643 9500; Fax: +27 12 663 3543; E-mail: info@sabinet.co.za

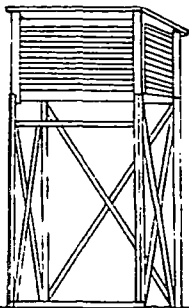

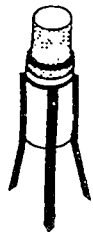



Wetlands are wonderlands!







Department of Environmental Affairs and Tourism

SA WEATHER BUREAU SA WEERBURO



**W
E
A
T
H
E
R
·
S
E
R
V
I
C
E
S
·
W
E
E
R
D
I
E
N
S
T
E**



Printed by and obtainable from the Government Printer, Bosman Street, Private Bag X85, Pretoria, 0001
Publications: Tel: (012) 334-4508, 334-4509, 334-4510
Advertisements: Tel: (012) 334-4673, 334-4674, 334-4504
Subscriptions: Tel: (012) 334-4735, 334-4736, 334-4737
Cape Town Branch: Tel: (021) 465-7531

Gedruk deur en verkrygbaar by die Staatsdrukker, Bosmanstraat, Privaatsak X85, Pretoria, 0001
Publikasies: Tel: (012) 334-4508, 334-4509, 334-4510
Advertensies: Tel: (012) 334-4673, 334-4674, 334-4504
Subskripsies: Tel: (012) 334-4735, 334-4736, 334-4737
Kaapstad-tak: Tel: (021) 465-7531