

---

**CONTENTS**

No.  
Λ

Page Gazette  
No. No.

**GENERAL NOTICE**

2922	Local Government: Municipal Demarcation Act (27/1998): Municipal Demarcation Board: Publication of decisions in terms of section 21 (5) of the Act.....	3	209
------	---	---	-----

---

**GENERAL NOTICE**

**NOTICE 2922 OF 2008**

**MUNICIPAL DEMARCATION BOARD  
PUBLICATION OF DECISIONS IN TERMS OF SECTION 21(5) OF THE  
LOCAL GOVERNMENT: MUNICIPAL DEMARCATION ACT, 1998 (ACT NO.  
27 OF 1998)  
(Gauteng)**

In terms of Section 21(5) of the Local Government: Municipal Demarcation Act, 1998, the Municipal Demarcation Board has decided to vary its re-determination of the municipal boundaries by including the farm Doornkloof 391 JR into Tshwane, as indicated on the attached revised maps.

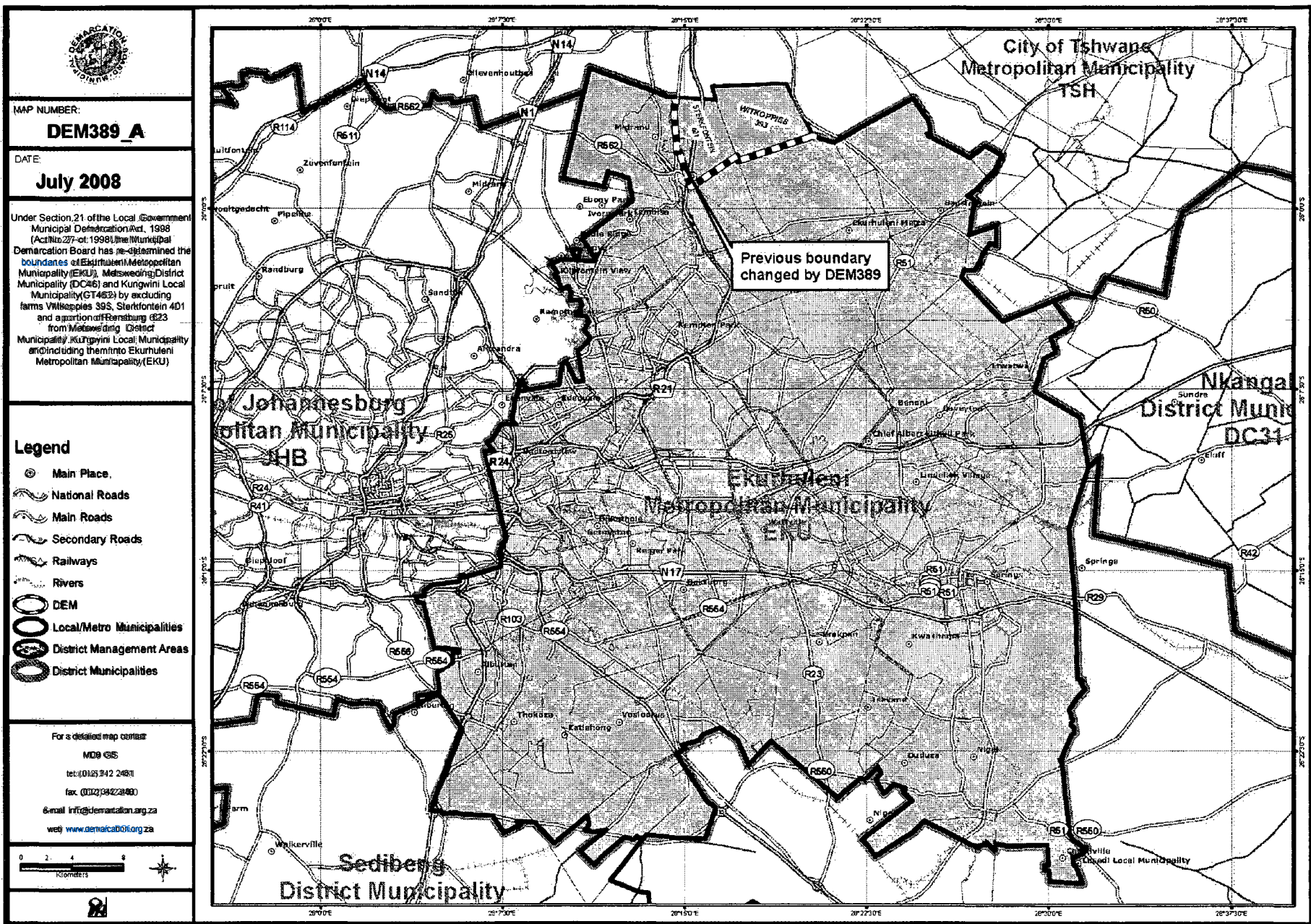
**VUYO MLOKOTI  
CHAIRPERSON: MUNICIPAL DEMARCATION BOARD  
Reference: DEM389**


**KENNISGEWING 2922 VAN 2008**

**MUNISIPALE AFBAKENINGSRAAD  
PUBLISERING VAN BESLUTE INGEVOLGE ARTIKEL 21(5) VAN DIE WET  
OP PLAASLIKE REGERING: MUNISIPALE AFBAKENING, 1998 (WET NO. 27  
VAN 1998)  
(Gauteng)**

Ingevolge Artikel 21(5) van die Wet op Plaaslike Regering: Munisipale Afbakening, 1998, het die Munisipale Afbakeningsraad besluit om die herbepaling van die munisipale grense wat in Kennisgewing No. 1367, Provinsiale Koerant No. 144 van 29 Mei 2008, gepubliseer was, te wysig deur die plaas Doornkloof 391 JR by Tshwane in te sluit, soos aangedui op die bygaande gewysigde kaarte.

**VUYO MLOKOTI  
VOORSITTER: MUNISIPALE AFBAKENINGSRAAD  
Verwysing: DEM389**





**DEMARCATIO  
BOARD**

MAP NUMBER:  
**DEM389\_A**

DATE:  
**July 2008**


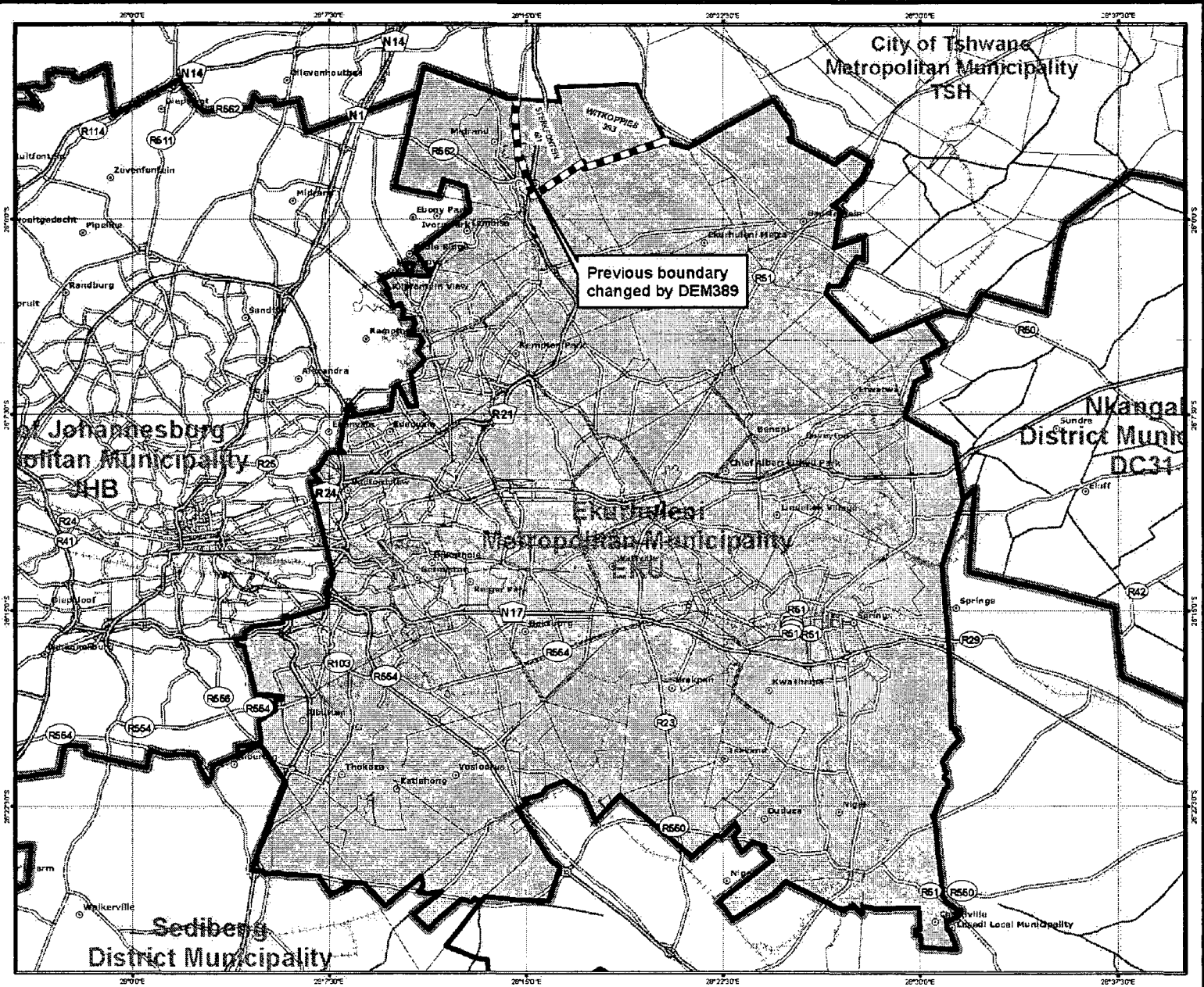
Under Section 21 of the Local Government Municipal Demarcation Act, 1998 (Act No. 27 of 1998), the Municipal Demarcation Board has re-determined the boundaries of Ekurhuleni Metropolitan Municipality (EKU), Metsweding District Municipality (DC46) and Kungwini Local Municipality (GT463) by excluding farms Witkopies 393, Sterkfontein 4D1 and a portion of Reensburg (E23) from Metsweding District Municipality (GT463) Local Municipality and including them into Ekurhuleni Metropolitan Municipality (EKU).

**Legend**

- ⊙ Main Place
- National Roads
- Main Roads
- Secondary Roads
- Railways
- Rivers
- DEM
- Local/Metro Municipalities
- District Management Areas
- District Municipalities

For a detailed map contact:  
MD@GIS  
tel: (012) 342 2481  
fax: (012) 342 2480  
e-mail: info@demarcation.org.za  
web: www.demarcation.org.za

0 2 4 8  
Kilometers



MAP NUMBER:  
**DEM389\_B**

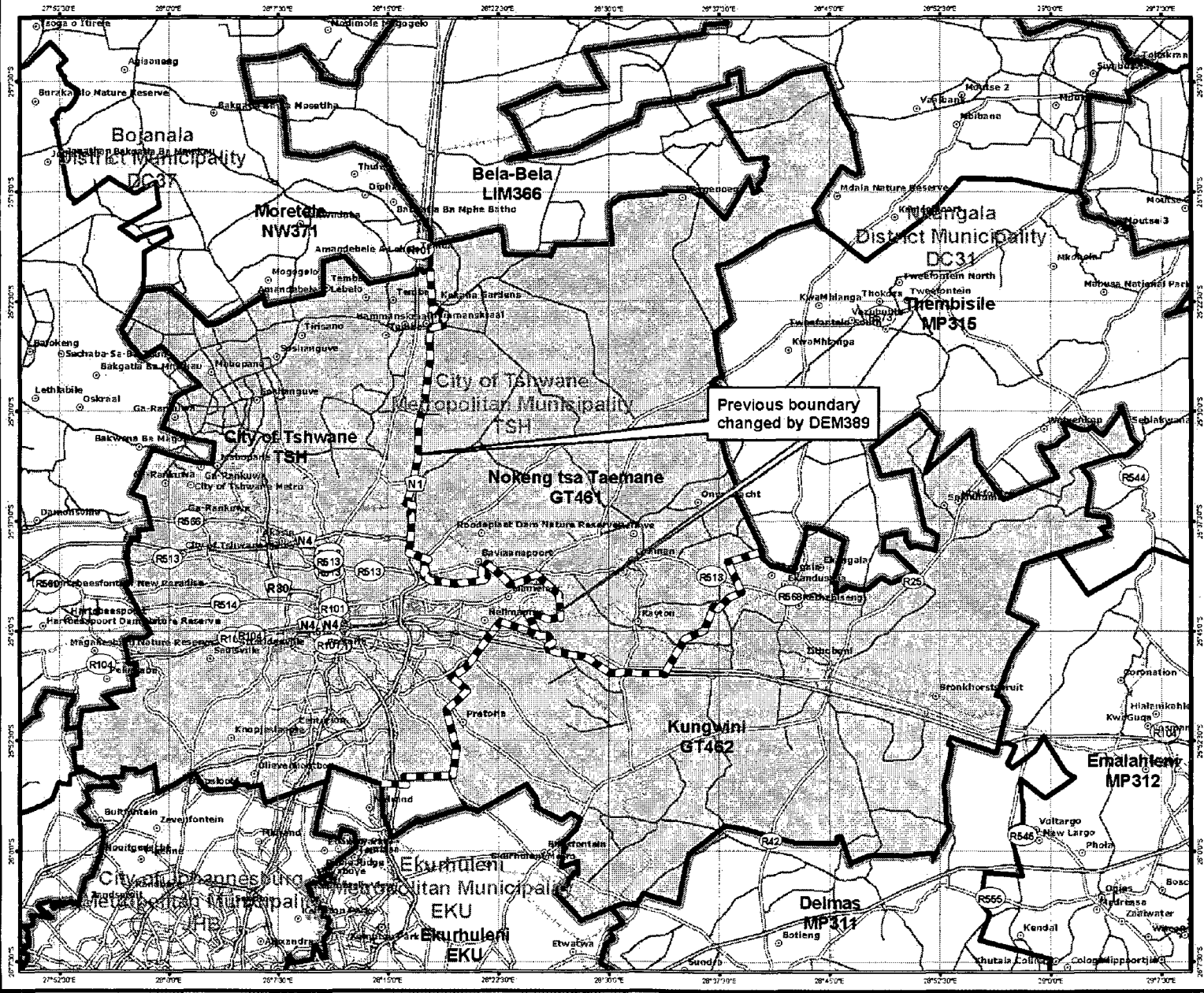
DATE:  
**July 2008**

Under Section 21 of the Local Government Municipal Demarcation Act, 1998 (Act No. 27 of 1998) the Municipal Demarcation Board has re-determined the boundaries of City of Tshwane Metropolitan Municipality (TSH) and Metsweding District Municipality (DC45) by including Metsweding into City of Tshwane with the exception of farms Witkopies 393, Sterksfontein 401 and a portion of Rensburg 625

**Legend**

- Main Place
- National Roads
- Main Roads
- Secondary Roads
- Railways
- Rivers
- DEM
- Local/Metro Municipalities
- District Management Areas
- District Municipalities

For a detailed map contact  
MOB GIS  
tel: (012) 342 3481  
fax: (012) 342 2480  
e-mail: info@demarcation.org.za  
web: www.demarcation.org.za



Previous boundary changed by DEM389





nnnnnnnn



