

HANSDRIJDOM ROAD, PROCEED STRAIGHT INTO SILVERLAKE TEMPORARY ALLOCATED TAXI RANK DROP OFF AND LOAD.

RETURN

FROM SILVERLAKE TEMPORARY ALLOCATED TAXI RANK LOAD, PROCEED AND JOIN LYNWOOD ROAD, PROCEED STRAIGHT AND TURN RIGHT INTO SIMON VER MOOTEN ROAD DROP OFF AND LOAD, PROCEED AND JOIN ZASAM STREET DROP OFF AND LOAD, PROCEED AND TURN RIGHT INTO MASAKHANE ROAD, PROCEED INTO DENNEBOOM/MAMELODI EAST TAXI RANK.

7.1.26) DENNEBOOM/MAMELODI EAST TAXI RANK (Origin), SILVERLAKE TEMPORARY ALLOCATED TAXI RANK (Destination) - GPTSHMATA1920A1 (1001MY1000MM00052113)

FROM DENNEBOOM/MAMELODI EAST TAXI RANK LOAD, PROCEED INTO MASAKHANE ROAD, PROCEED AND JOIN SIMON VER MOOTEN ROAD DROP OFF AND LOAD, PROCEED AND TURN LEFT INTO OLD PRETORIA ROAD DROP OFF AND LOAD, PROCEED AND TURN RIGHT INTO LIBERTAS ROAD DROP OFF AND LOAD, PROCEED AND TURN LEFT INTO STELLENBERG ROAD DROP OFF AND LOAD, PROCEED AND PASS HANSDRIJDOM ROAD, PROCEED INTO TRADE CENTRE DROP OFF AND LOAD.

RETURN BACK THE SAME ROUTE, DROP OFF AND LOAD.

7.1.27) DENNEBOOM/MAMELODI EAST TAXI RANK (Origin), CONSTANTIA PARK TEMPORARY ALLOCATED TAXI RANK (Destination) - GPTSHMATA1921 (1001MY1205OE00052114)

FROM DENNEBOOM/MAMELODI EAST TAXI RANK LOAD, PROCEED AND JOIN MASAKHANE ROAD, PROCEED AND JOIN SIMON VER MOOTEN ROAD DROP OFF AND LOAD, PROCEED AND TURN RIGHT INTO LYNWOOD ROAD DROP OFF AND LOAD, PROCEED AND TURN LEFT INTO GENERAL LOUIS BOTHA AVENUE DROP OFF AND LOAD, PROCEED STRAIGHT AND TURN LEFT INTO ATTER BURY ROAD DROP OFF AND LOAD, PROCEED TURN RIGHT INTO WINDSOR DRIVE DROP OFF AND LOAD, PROCEED AND TURN RIGHT INTO JAQUELINE STREET DROP OFF AND LOAD, PROCEED TURN LEFT INTO SERENE STREET DROP OFF AND LOAD, PROCEED AND TURN LEFT INTO ISIE SMUTS STREET DROP OFF AND LOAD, PROCEED AND TURN LEFT INTO DUVERNOY STREET DROP OFF AND LOAD, PROCEED STRAIGHT INTO CONSTANTIA PARK TEMPORARY ALLOCATED TAXI RANK DROP OFF AND LOAD.

RETURN BACK THE SAME ROUTE, DROP OFF AND LOAD.

7.1.28) DENNEBOOM/MAMELODI EAST TAXI RANK (Origin), ELARDUSPARK VIA MORELETA PARK TEMPORARY ALLOCATED TAXI RANK (Destination) - GPTSHMATA1922 (1001MY1205MT00052115)

FROM DENNEBOOM/MAMELODI EAST TAXI RANK LOAD, PROCEED AND JOIN MASAKHANE ROAD, PROCEED AND JOIN WATLOO ROAD, PROCEED AND JOIN WATER MEYER STREET DROP OFF AND LOAD, PROCEED AND TURN RIGHT INTO CUSSONIA STREET DROP OFF AND LOAD, PROCEED AND TURN LEFT INTO MEIRING NAUDE STREET DROP OFF AND LOAD, PROCEED AND CROSS LYNWOOD ROAD, PROCEED STRAIGHT INTO N1 SOUTH, PROCEED STRAIGHT AND TURN LEFT INTO DELMAS OFF RAMP, TURN RIGHT INTO ELARDUS PARK SHOPPING CENTRE DROP OFF AND LOAD.

RETURN BACK THE SAME ROUTE, DROP OFF AND LOAD.

7.1.29) DENNEBOOM/MAMELODI EAST TAXI RANK (Origin), WOODLANDS/MORELETA EAST TEMPORARY ALLOCATED TAXI RANK (Destination) - GPTSHMATA1923 (1001MY1205MW00052116)

FROM DENNEBOOM/MAMELODI EAST TAXI RANK LOAD, PROCEED AND JOIN MASAKHANE ROAD, TURN LEFT INTO SIMON VER MOOTEN ROAD DROP OFF AND LOAD, PROCEED AND TURN LEFT INTO OLD PRETORIA ROAD DROP OFF AND LOAD, PROCEED TURN RIGHT INTO LIBERTAS ROAD DROP OFF AND LOAD, PROCEED TURN LEFT INTO STELLENBERG AVENUE DROP OFF AND LOAD, PROCEED AND TURN RIGHT INTO HANS STRYDOM ROAD DROP OFF AND LOAD, PROCEED AND TURN LEFT INTO OLYMPUS DRIVE DROP OFF AND LOAD, PROCEED AND JOIN DEVILLE BOIS MARVIL DRIVE DROP OFF AND LOAD, PROCEED AND PASS WOODLANDS BOULEVARD AND GOLF COURT DROP OFF AND LOAD, PROCEED STRAIGHT UPTO OLIVEWOOD CENTRE DROP OFF AND LOAD, PROCEED STRAIGHT UPTO ELARDUS PARK SHOPPING CENTRE DROP OFF AND LOAD.

RETURN BACK THE SAME ROUTE, DROP OFF AND LOAD.

7.1.30) DENNEBOOM/MAMELODI EAST TAXI RANK (Origin), ONBEKEND/WELBEKEND TEMPORARY ALLOCATED TAXI RANK (Destination) - GPTSHMATA1924 (1001MY1205UD00052118)

FROM DENNEBOOM/MAMELODI EAST TAXI RANK LOAD, PROCEED AND JOIN MASAKHANE ROAD, PROCEED AND JOIN SIMON VER MOOTEN ROAD DROP OFF AND LOAD, PROCEED AND TURN LEFT INTO LYNWOOD ROAD DROP OFF AND LOAD, PROCEED AND TURN RIGHT INTO HANS STRYDOM ROAD DROP OFF AND LOAD, PROCEED AND TURN LEFT INTO GARSFONTEIN ROAD DROP OFF AND LOAD, PROCEED AND PASS PRETORIA EAST HOSPITAL DROP OFF AND LOAD, PASS WOODLANDS BOULEVARD, MOOKLOOF, RIETFONTIEN, GROOTFONTEIN, TIERPOORT, PROCEED AND TURN LEFT INTO R25 TO BRONKHORSPRUIT, PROCEED AND TURN LEFT INTO M6(LYNWOOD ROAD) DROP OFF AND LOAD.

RETURN BACK THE SAME ROUTE, DROP OFF AND LOAD.

7.1.31) DENNEBOOM/MAMELODI EAST TAXI RANK (Origin), BROOKLYN TAXI RANK (Destination) - GPTSHMATA1925 (1001MY1000L300052119)

FROM DENNEBOOM/MAMELODI EAST TAXI RANK LOAD, PROCEED AND JOIN MASAKHANE ROAD, PROCEED AND JOIN SIMON VER MOOTEN ROAD DROP OFF AND LOAD, PROCEED AND TURN RIGHT INTO N4, TO PRETORIA, PROCEED AND TURN LEFT INTO GORDON ROAD DROP OFF AND LOAD, PROCEED AND JOIN DUNCAN ROAD DROP OFF AND LOAD, PROCEED UPTO BROOKLYN SHOPPING CENTRE TAXI RANK DROP OFF AND LOAD.

RETURN ROUTE:

FROM BROOKLYN SHOPPING CENTRE TAXI RANK LOAD, PROCEED INTO DUNCAN STREET, PROCEED AND TURN RIGHT INTO LYNWOOD ROAD DROP OFF AND LOAD, PROCEED AND TURN LEFT INTO LYNBURN ROAD DROP OFF AND LOAD, PROCEED TURN RIGHT INTO WATER MEYER STREET DROP OFF AND LOAD, PROCEED AND JOIN WATLOO ROAD, TURN LEFT INTO ZASM ROAD, PROCEED STRAIGHT INTO DENNEBOOM/MAMELODI EAST TAXI RANK.

7.1.32) DENNEBOOM/MAMELODI EAST TAXI RANK (Origin), CENTURION TAXI RANK (Destination) - GPTSHMATA1926 (1001MY1001KT00052120)

FROM DENNEBOOM/MAMELODI EAST MAIN TAXI RANK, LOAD, PROCEED INTO MASAKHANE ROAD, PROCEED INTO WATLOO ROAD, PROCEED INTO WATERMEYER ROAD, PROCEED AND TURN RIGHT INTO N4 WEST, PROCEED AND TURN LEFT INTO N1 SOUTH, PROCEED AND OFFRAMP LEFT INTO JOHN VOSTER DRIVE, PROCEED AND TURN RIGHT INTO LENCHEN AVENUE, TURN LEFT INTO SOUTH STREET, TURN LEFT INTO CENTURION MAIN TAXI RANK, OFFLOAD AND LOAD.

RETURN TRIP.

FROM CENTURION MAIN TAXI RANK, LOAD, TURN RIGHT INTO SOUTH STREET, PROCEED AND TURN RIGHT INTO HEUEEL STREET, PROCEED AND TURN LEFT INTO JOHN VOSTER DRIVE, PROCEED AND TURN LEFT INTO N1 NORTH, PROCEED AND TURN LEFT INTO N4 EAST, PROCEED AND TURN LEFT INTO WATERMEYER ROAD, PROCEED AND TURN LEFT INTO WATLOO ROAD, TURN LEFT INTO ZASM STREET, PROCEED AND TURN RIGHT INTO MASAKHANE ROAD, PROCEED AND ENTER DENNEBOOM STATION MAIN TAXI RANK, OFFLOAD AND LOAD.

7.1.33) DENNEBOOM/MAMELODI EAST TAXI RANK (Origin), MIDRAND/ALEXANDRA/SANDTON CITY (Destination) - GPTSHMATA1927 (1001MY1001KO10052121)

FROM DENNEBOOM/MAMELODI EAST MAIN TAXI RANK, LOAD, PROCEED INTO MASAKHANE ROAD, PROCEED INTO WATLOO ROAD, PROCEED STRAIGHT INTO WATERMEYER ROAD, PROCEED AND TURN RIGHT INTO N4 WEST, PROCEED AND TURN LEFT N1 SOUTH, PROCEED AND PASS CENTURION, PROCEED TURN LEFT INTO OLD JOHANNESBURG ROAD, PROCEED AND TURN RIGHT INTO BRAKFRONTEIN ROAD, PROCEED AND TURN LEFT INTO OLD JOHANNESBURG ROAD, PROCEED AND TURN RIGHT INTO R562 WEST, TURN LEFT INTO NOORDWYK LEYER ROAD, PROCEED AND TURN LEFT INTO VODACOM BOULEVARD, OFFLOAD ONLY, TURN BACK INTO BOULEVARD ROAD, PROCEED AND TURN LEFT INTO NOORDWYK LEYER ROAD, PROCEED AND TURN LEFT INTO NEW ROAD AVENUE, PROCEED AND TURN RIGHT INTO OLD PRETORIA MAIN ROAD, PROCEED AND TURN LEFT INTO SUID STREET, PROCEED INTO MIDRAND TAXI RANK, OFFLOAD ONLY, TURN RIGHT INTO SUID STREET, TURN LEFT INTO OLD PRETORIA MAIN ROAD, PROCEED AND TURN RIGHT INTO ALLENDALE ROAD, TURN LEFT INTO SOUTH, PROCEED AND OFFRAMP LEFT INTO WOODMEAD ROAD, PROCEED AND TURN LEFT INTO WOODMEAD DRIVE, PROCEED AND TURN RIGHT INTO PRETORIA MAIN ROAD, PROCEED AND TURN LEFT INTO WATT AVENUE, PROCEED AND TURN LEFT INTO THIRD AVENUE, PROCEED INTO ALEXANDER MAIN TAXI RANK, OFFLOAD ONLY, PROCEED AND TURN RIGHT INTO THIRD AVENUE, PROCEED AND TURN LEFT INTO OLD PRETORIA MAIN ROAD, PROCEED AND TURN RIGHT INTO M85 (ARTRIGHT DRIVE), PROCEED AND TURN LEFT INTO KATHERINE AVENUE, TURN RIGHT SANDTON CITY MAIN TAXI RANK, OFFLOAD AND LOAD.

RETURN BACK USING SAME ROUTE.

7.1.34) DENNEBOOM/MAMELODI EAST TAXI RANK (Origin), HAMMANSKRAAL/KOPANONG MAIN TAXI RANK (Destination) - GPTSHMATA1928 (1001MY1001N100052122)

FROM DENNEBOOM STATION MAIN TAXI RANK, LOAD, TURN LEFT INTO TSAMAYA ROAD, PROCEED STRAIGHT INTO STORMVOEL STREET, PROCEED AND TURN RIGHT INTO N1 NORTH, PROCEED TURN LEFT AT WALLMANSTHAL OFF RAMP, TURN RIGHT INTO R101 NORTH, PROCEED AND CROSS DOUGLAS ROAD, PROCEED AND TURN LEFT INTO HAMMANSKRAAL/KOPANONG MAIN TAXI RANK.

FROM HAMMANSKRAAL KOPANONG MAIN TAXI RANK, LOAD, TURN RIGHT INTO HERMAN STREET, TURN RIGHT INTO R101, TURN LEFT TOWARDS WALLMANSTHAL ROAD, PROCEED AND TURN RIGHT INTO N1 SOUTH, PROCEED AND TURN LEFT INTO STORMVOEL/MAMELODI OFF RAMP, PROCEED AND TURN LEFT STORMVOEL ROAD, PROCEED AND TURN RIGHT INTO MASAKHANE ROAD, TURN RIGHT INTO ZASM STREET, PROCEED INTO DENNEBOOM MAIN TAXI RANK. OFFLOAD AND LOAD

7.1.35) DENNEBOOM STATION MAIN TAXI RANK (Origin), EKANGALA TEMPORARY ALLOCATED TAXI RANK (Destination) - GPTSHMATA1929 (1001MY1201D410052123)

FROM DENNEBOOM STATION LOAD, TURN RIGHT INTO TSAMAYA ROAD, PROCEED AND TURN LEFT INTO BAVIAAN ROAD, PROCEED AND TURN RIGHT INTO CULLINAN ROAD, PROCEED AND PASS CULLINAN SHOPPING CENTRE, PROCEED AND TURN LEFT INTO BRONKORSPRUIT ROAD, PROCEED AND TURN RIGHT INTO EKANGALA TAXI RANK, OFFLOAD AND LOAD.

RETURN SAME ROUTE

7.1.36) DENNEBOOM/MAMELODI EAST TAXI RANK (Origin), WONDERBOOM STATION/WONDERPARK/ROSSLYN (Destination) - GPTSHMATA1931 (1001MY1000N800052124)
 FROM DENNEBOOM/MAMELODI EAST TAXI RANK LOAD, INTO TSAMAYA ROAD PROCEED AND JOIN STORMVOEL PROCEED TURN RIGHT INTO N1 TO PIETERSBURG PROCEED TURN LEFT INTO ZAMBESI DRIVE PROCEED PASS KOLONADE, SINOVILLE PROCEED AND TURN RIGHT INTO LAVENDER ROAD, TURN LEFT INTO ONDERSTEPSPOORT ROAD TURN LEFT INTO M1 TO PRETORIA PROCEED UPTO WONDERBOOM STATION DROP OFF AND LOAD, TURN RIGHT INTO RACHEL DE BEER STREET PROCEED PASS THERESA PARK DROP OFF, PROCEED ON RACHEL DE BEER, PROCEED AND JOIN BRITS ROAD, CROSS OVER (R80) MABOPANE HIGHWAY TURN RIGHT INTO HEINRICH AVENUE TURN RIGHT INTO WONDERPARK SHOPPING CENTRE DROP OFF AND LOAD, FROM WONDERPARK SHOPPING CENTRE TURN LEFT INTO HEINRICH AVENUE TURN LEFT INTO BRITS ROAD PROCEED AND TURN LEFT INTO R80 MABOPANE HIGHWAY PROCEED UNTIL AT ROSSLYN OFF RAMP TURN LEFT INTO BRITS ROAD PROCEED AND JOIN ROSSLYN ROAD INTO ROSSLYN SHOPPING CENTRE DROP OFF AND LOAD,

RETURN BACK SAME ROUTE TO WONDERBOOM STATION, TURN RIGHT INTO ONDERSTEPSPOORT ROAD PROCEED AND TURN RIGHT INTO LAVENDER ROAD PROCEED AND TURN LEFT INTO ZAMBESI ROAD PROCEED, PASS SINOVILLE, PASS KOLONADE PROCEED AND TURN RIGHT INTO N1 SOUTH PROCEED AND TURN LEFT INTO STORNVOEL / MAMELODI OFF RAMP PROCEED AND TURN LEFT STORMVOEL ROAD TURN RIGHT INTO MASAKHANE ROAD TURN RIGHT INTO ZASM STREET, TURN RIGHT INTO DENNEBOOM STATION DROP OFF.

7.1.37) DENNEBOOM/MAMELODI EAST TAXI RANK (Origin), WONDERBOOM STATION/WONDERPARK/ROSSLYN (Destination) - GPTSHMATA1931A1 (1001MY1000N900052125)
 FROM DENNEBOOM/MAMELODI EAST TAXI RANK LOAD, INTO TSAMAYA ROAD PROCEED AND JOIN STORMVOEL PROCEED TURN RIGHT INTO N1 TO PIETERSBURG PROCEED TURN LEFT INTO ZAMBESI DRIVE PROCEED PASS KOLONADE, SINOVILLE PROCEED AND TURN RIGHT INTO LAVENDER ROAD, TURN LEFT INTO ONDERSTEPSPOORT, PROCEED AND PASS AKASIA, PROCEED AND JOIN BRITS ROAD PROCEED AND JOIN ROSSELYN ROAD, PROCEED STRAIGHT INTO ROSSLYN TAXI RANK DROP OFF AND LOAD.

RETURN BACK THE SAME ROUTE. DROP OFF AND LOAD.

7.1.38) DENNEBOOM/MAMELODI EAST TAXI RANK (Origin), TEMBISA OAKMOOR TAXI RANK (Destination) - GPTSHMATA1932 (1001MY1001MK10052126)
 FROM DENNEBOOM/MAMELODI EAST TAXI RANK LOAD, PROCEED AND JOIN MASAKHANE ROAD, PROCEED AND JOIN WATLOO ROAD, PROCEED AND JOIN WATER MEYER ROAD, TURN RIGHT INTO N4 WEST, PROCEED AND TURN LEFT INTO N1 SOUTH, PROCEED TURN LEFT INTO JAN SMUTS OFF RAMP (R21) PROCEED AND TURN LEFT INTO OLIFANTSFONTEIN OFF RAMP, TURN RIGHT OLD KEMPTON PARK ROAD DROP OFF, PROCEED STRAIGHT AND TURN LEFT INTO OLD KEMPTON PARK DROP OFF ROAD, TURN RIGHT INTO TEMBISA SOUTH ROAD DROP OFF, PROCEED AND TURN LEFT INTO BRIAN MAZIBUKO STREET DROP OFF, PROCEED STRAIGHT INTO TEMBISA OAKMOOR TAXI RANK DROP OFF AND LOAD.

RETURN BACK THE SAME ROUTE.

7.1.39) DENNEBOOM/MAMELODI EAST TAXI RANK (Origin), TEMBISA OAKMOOR TAXI RANK (Destination) - GPTSHMATA1932A1 (1001MY1001MK10052127)
 FROM DENNEBOOM/MAMELODI EAST TAXI RANK LOAD, PROCEED AND JOIN MASAKHANE ROAD, PROCEED AND JOIN WATLOO ROAD, PROCEED AND JOIN WATER MEYER ROAD, TURN RIGHT INTO N4 WEST, PROCEED AND TURN LEFT INTO N1 SOUTH, PROCEED TURN LEFT INTO BOTHA AVENUE, DROP OFF AT IRENE STATION, PROCEED AND JOIN IRENE ROAD, PROCEED STRAIGHT UNTIL AT OLIFANTS FONTEIN ROAD DROP OFF, PROCEED AND PASS TEMBISA HOSPITAL DROP OFF, PROCEED AND JOIN BRIAN MAZIBUKO STREET, PROCEED STRAIGHT INTO TEMBISA OAKMOOR TAXI RANK DROP OFF AND LOAD.

RETURN BACK THE SAME ROUTE.

7.1.40) DENNEBOOM STATION MAIN TAXI RANK (Origin), NELLMAPIUS\EXT1,2,3,4 (Destination) - GPTSHMATA1916 (1001MY1001PO00052312)
 FROM DENNEBOOM STATION MAIN TAXI RANK .TURN LEFT INTO MASAKHANE ROAD,JOIN SIMON VERMOOTEN ROAD,DROP OFF AND LOAD,TURN LEFT INTO PRETORIA ROAD,TURN LEFT INTO LOV DRIVE AVENUE INTO NELLMAPIUS. DROP OFF AND LOAD.

RETURN BACK THE SAME ROUTES.

4) LGPGP0114220 Transfer of OL

5) 1 x 10

6)

Gazette Number:

7.1) Minibus taxi-type service

7.1.1) SOSHANGUVE RIETGAT MAIN TAXI RANK (Origin), GA-RANKUWA GEORGE MUKHARI HOSPITAL TAXI RANK (Destination) - GPTSHSOTOA3603 (1000MW1000MP00051941)

FROM SOSHANGUVE TRANSFER TAXI RANK, LOAD, PROCEED INTO COMMISSIONER STREET, PASS BUITEKANT STREET, PROCEED AND TURN LEFT AT WALTER'S GARAGE, LOAD AND OFFLOAD ALL THE WAY, TURN LEFT INTO LOVEDAY STREET, TURN RIGHT IN BETWEEN BLOCK C AND UX, PROCEED AND TURN LEFT INTO LUCAS MANGOPE HIGHWAY, PROCEED STRAIGHT INTO ZONE 16, PROCEED AND TURN LEFT INTO ZONE 1, TURN LEFT INTO GA-RANKUWA GEORGE MUKHARI HOSPITAL TAXI RANK, OFFLOAD AND LOAD.

RETURN BACK USING THE SAME ROUTE.....UP UNTIL SOSHANGUVE TRANSFER TEMPORARY TAXI RANK.

7.1.2) SOSHANGUVE RIETGAT MAIN TAXI RANK (Origin), GA-RANKUWA GEORGE MUKHARI HOSPITAL TAXI RANK (Destination) - GPTSHSOTOA3604 (1000MW1000MP00051942)

FROM SOSHANGUVE TRANSFER TAXI RANK, LOAD, TURN RIGHT INTO BUITEKANT STREET, TURN RIGHT INTO RUTH FIRST STREET, LEFT INTO M17, PROCEED STRAIGHT BETWEEN BLOCK TT AND EXT 1, PASS M20, PROCEED STRAIGHT BETWEEN EXT 8 AND 11, AND FUTURE EXT 15, OFFLOAD AND LOAD ALL THE WAY, TURN RIGHT INTO GA-RANKUWA/ GEORGE MUKHARI HOSPITAL TAXI RANK, OFFLOAD AND LOAD.

RETURN BACK THE SAME ROUTE... UP UNTIL SOSHANGUVE RIETGAT MAIN TAXI RANK.

7.1.3) SOSHANGUVE TRANSFER TEMPORARY TAXI RANK (Origin), WINTERVELD CHECKERS SHOPPING CENTRE (Destination) - GPTSHSOTOA3602 (1001OM12056F00052053)

FROM SOSHANGUVE TRANSFER TEMPORARY TAXI RANK, LOAD, PROCEED STRAIGHT INTO COMMISSIONER STREET, OFFLOAD AND LOAD, PROCEED TO WALTER, OFFLOAD AND LOAD, PROCEED ALONG BLOCK E AND LEWATE POLICE STATION, OFFLOAD AND LOAD, PROCEED TO MAGATOE, OFFLOAD AND LOAD, PROCEED INTO CHECKERS SHOPPING CENTRE, OFFLOAD AND LOAD.

RETURN BACK USING THE SAME ROUTE.

7.1.4) SOSHANGUVE RIETGAT MAIN TAXI RANK (Origin), WONDERPARK SHOPPING COMPLEX TAXI RANK (Destination) - GPTSH(SOTOA)3607 (1001OK1001UM00055569)

FROM SOSHANGUVE RIETGAT MAIN TAXI RANK, LOAD, TURN RIGHT INTO BUITEKANT STREET, PROCEED AND PASS COMMISSIONER STREET, PROCEED ALONG SIDE BLOCK M, OFFLOAD AND LOAD, TURN RIGHT INTO RUTH FIRST, OFFLOAD AND LOAD, TURN LEFT INTO M17 CENTRAL HOUSE ROAD, OFF LOAD AND LOAD, PROCEED AND TURN LEFT INTO M20 BETWEEN EXT 8 AND 3, PROCEED AND TURN RIGHT INTO M20, BETWEEN EXT 4,5, AND 9, PROCEED STRAIGHT INTO TURN RIGHT INTO PIET PRETORIUS STREET, TURN RIGHT INTO ROSSLYN TAXI RANK, LOAD AND OFFLOAD, PROCEED AND TURN RIGHT INTO PIET PRETORIUS STREET, TURN LEFT INTO R566, TURN RIGHT INTO DOREEN STREET, OFFLOAD AND LOAD, TURN LEFT INTO FIRST ROAD, TURN RIGHT INTO HENDRICH STREET, PROCEED AND ENTER WONERPARK SHOPPING COMPLEX INFORMAL TAXI RANK. OFFLOAD AND LOAD.

7.1.5) SOSHANGUVE RIETGAT MAIN TAXI RANK (Origin), WONDERPARK SHOPPING COMPLEX TAXI RANK (Destination) - GPTSH(SOTOA)3607.A1 (1001OK1001UM00055570)

FROM SOSHANGUVE RIETGAT MAIN TAXI RANK, LOAD, TURN RIGHT INTO BUITEKANT STREET, PROCEED AND PASS COMMISSIONER STREET, PROCEED ALONG SIDE BLOCK M, OFFLOAD AND LOAD, PROCEED STAIGHT BETWEEN BLOCK UU AND WW, OFFLOAD AND LOAD. TURN LEFT INTO M20, TURN RIGHT INTO BLOCK XX, PROCEED INTO BLOCK XX INFORMAL TAXI RANK, LOAD AND OFFLOAD, PROCEED AND TURN LEFT INTO M20, TURN LEFT INTO M20 BETWEEN EXT 4,5, AND 9, PROCEED STRAIGHT INTO TURN RIGHT INTO PIET PRETORIUS STREET, TURN RIGHT INTO ROSSLYN TAXI RANK, LOAD AND OFFLOAD, PROCEED AND TURN RIGHT INTO PIET PRETORIUS STREET, TURN LEFT INTO R566, TURN RIGHT INTO DOREEN STREET, OFFLOAD AND LOAD, TURN LEFT INTO FIRST ROAD, TURN RIGHT INTO HENDRICH STREET, PROCEED AND ENTER WONERPARK SHOPPING COMPLEX INFORMAL TAXI RANK. OFFLOAD AND LOAD.

RETURN USING SAME ROUTE

7.1.6) SOSHANGUVE RIETGAT MAIN TAXI RANK (Origin), ALL LOCAL OPERATIONS (Destination) - GPTSH(SOTOA)3608 (1001OK1001UN00055571)

FROM ALL SECTIONS OF SOSHNGUVE i.e. BLOCKS AA, BB, CC, DD, FF, GG, HH, JJ, KK, MM, NN, SS, TT, XX, UU, YY, WW, F, G, L, M, N, P, R, S, T, U, V, W, X, Y AND EXTENSIONS 1 – 13 AND ALL FUTURE EXTENSIONS AND RETURN.

1) AOGPGP0145449 2) ND SHELEMBE 6803151189082

3) 31 MAMPANE STREET, ATTEREDGEVILLE, TSHWANE, 0008
Atteridgeville Saulsville Taxi Owners Association

4) LGPGP0114951 Transfer of OL

5) 1 x 9

6)

Gazette Number:

7.1) Minibus taxi-type service

7.1.1) MPHALANE MAIN TAXI RANK (Origin), BLOED STREET RETAIL PARK MAIN TAXI RANK (Destination) - GPTSHASTOA0201
(1000K01001Q500052573)

FROM MPHALANE MAIN TAXI RANK,LOAD,TURN INTO RIGHT INTO MAUNDE STREET,TURN LEFT INTO HLAHLA STREET,TURN RIGHT INTO MAREKA STREET,JOIN SEISO STREET,TURN RIGHT INTO R104, PROCEED ,DROP OFF AND LOAD,TURN LEFT INTO BOOM STREET,TURN LEFT INTO ANDRIES STREET,TURN RIGHT INTO VERMEULIN STREET,TURN LEFT INTO DU-TOIT STREET, ENTER BLOED STREET RETAIL PARK MAIN TAXI RANK.

RETURN:

FROM PRETORIA RETAIL PARK MAIN TAXI RANK,LOAD,TURN LEFT INTO BLOED STREET,TURN LEFT INTO DF MALAN ROAD,TURN RIGHT INTO R104, DROP OFF AND LOAD,PROCEED STRAIGHT ,TURN LEFT INTO SEISO STREET,JOIN MAREKA STREET,TURN LEFT INTO HLAHLA STREET, TURN RIGHT MAUNDE STREET,DROP OFF AND LOAD ,PROCEED INTO EXTENTION 6,7,17 DROP OFF ONLY,RETURN BACK TO MPHALANE MAIN TAXI RANK.

7.1.2) MPHALANE MAIN TAXI RANK (Origin), BLOED STREET RETAIL PARK MAIN TAXI RANK (Destination) - GPTSHASTOA0201A1
(1000K01001Q500052574)

ALTERNATIVE:A1

FROM MPHALANE MAIN TAXI RANK,LOAD,TURN RIGHT INTO R104,TURN LEFT INTO PAND ROAD,DROP OFF AND LOAD,PROCEED TO LUITUS TURN RIGHT INTO ARCADIAN,OFFRAMP INTO N4 TO KWAGAA PLAZA,JOIN VOM HAGEN STREET,TURN RIGHT DF MALN ,TURN LEFT INTO STRUBEN STREET,TURN RIGHT INTO SHURBAT STREET,TURN LEFT INTO VERMEULIN STREET,TURN LEFT INTO DU-TOIT STREET,ENTER BLOED STREET RETAIL PARK MAIN TAXI RANK.

RETURN:

FROM PRETORIA RETAIL PARK MAIN TAXI RANK,LOAD,TURN LEFT INTO BLOED STREET,TURN LEFT INTO DF MALAN ROAD,TURN LEFT INTO VOM-HAGEN STREET,JOIN N4,OFF-RAMP JOIN ARCADIAN STREET,PROCEED TURN LEFT INTO LAUTUS STREET,PASS LUITUS SECTION JOIN R104,DROP OFF,TURN LEFT INTO MASUPA STREET,ENTRE MPHALANE MAIN TAXI RANK.

7.1.3) MPHALANE MAIN TAXI RANK (Origin), VANDERWALT STREET TAXI RANK (Destination) - GPTSHASTOA0202 (1000K01000LC00052575)

FROM MPHALANE MAIN TAXI RANK,LOAD,TURN RIGHT INTO MAUNDE STREET,TURN LEFT INTO KWAGGA ROAD,TURN RIGHT INTO SOUTER STREET,DROP OFF AND LOAD,JOIN SCHUMAN STREET,DROP OFF ONLY,PROCEED ,TURN LEFT INTO DU-TOIT STREET,DROP OFF,TURN LEFT INTO PRETORIUS STREET,TURN RIGHT INTO WANDER-WALT STREET, WANDER WALT TAXI RANK.

RETURN:

FROM WANDER- WALT MAIN TAXI RANK,LOAD,TURN LEFT INTO PROES STREET,TURN LEFT INTO SCHURBAT STREET,TURN RIGHT INTO SKINNNER STREET, JOIN MICHEL STREET,DROP OFF AND LOAD,TURN LEFT INTO KWAGGA ROAD,DROP OFF AND LOAD,TURN RIHGT INTO MAUNDE STREET,ENTER MPHALANE MAIN TAXI RANK.

ALTERNATIVE RETURN:

FROM WANDER- WALT MAIN TAXI RANK,LOAD,TURN LEFT INTO PROES STREET,RIGHT INTO DF MALAN ROAD TURN LEFT INTO VOM-HAGEN STREET,JOIN N4 PROCEED INTO KWAGGA PLAZAAR,OFF-RAMP AND JOIN ACADIAN STREET,PROCEED INTO KALAFONG HOSPITAL ,DROP OFF ONLY,TURN RIGHT INTO MORWE STREET,TURN LEFT INTO KOMANE STREET,TURN RIGHT INTO RAMUSHU STREET,DROP OFF ONLY,TURN LEFT INTO SEKHU STREET,TURN RIGHT INTO RAMOKGOPA STREET,ENTER MPHALANE MAIN TAXI RANK.

7.1.4) ATTERIDGEVILLE MPHALANE MAIN TAXI RANK (Origin), LAUDIUM MAIN TAXI RANK (Destination) - GPTSHASTOA0203
(1000JT1001QF00052576)

FROM MPHALANE MAIN TAXI RANK,LOAD,TURN RIGHT INTO MAUNDE STREET,PROCEED STRAIGHT INTO ISCOR TAXI RANK DROP ONLY,ALONG THE ROUTE OF DROP OFF AND LOAD,TURN LEFT INTO KWAGA ROAD,TURN RIGHT INTO TRANSORANGE STREET,DROP OFF AND LOAD,TURN LEFT INTO KWAGA ROAD,TURN RIGHT INTO JEWEL STREET,TURN RIGHT INTO TANGERINE STREET,PROCEED STRAIGHT TO 9TH STREET,ENTER LAUDIUM MAIN TAXI RANK.

RETURN:

FROM LAUDIUM MAIN TAXI RANK,LOAD,TURN LEFT INTO JEWEL STREET,PROCEED AND TURN LEFT INTO KWAGA ROAD,TURN LEFT INTO ISCOR TAXI RANK DROP OFF AND LOAD,TURN RIGHT INTO MAUNDE STREET,DROP OFF ONLY,PROCEED AND DROP OFF INTO BRAZAVILLE,EXTENTION 6,DROP OFF ONLY,EXTERNTION 17, ,PHOMOLONG DROP OFF ONLY,JOIN MAUNDE STREET, ENTER MPHALANE MAIN TAXI RANK.

7.1.5) MPHALANE MAIN TAXI RANK (Origin), ISCOR MAIN TAXI RANK (Destination) - GPTSHASTOA0204 (1000K01000K900052581)

FROM MPHALANE MAIN TAXI RANK,TURN RIGHT INTO MAUNDE STREET,PROCEED STRAIGHT TURN LEFT INTO SEKHU STREET,TURN RIGHT INTO MORWE STREET,TURN LEFT INTO TLOU STREET,TURN RIGHT INTO R104,TURN LEFT INTO CITRON STREET,TURN LEFT INTO MAKHOSONKE STREET,TURN LEFT INTO RUTH FIRST,JOIN CITRON STREET,TURN LEFT INTO TLOU STREET,TURN RIGHT INTO MORWE STREET,TURN LEFT INTO SEKHU STREET,TURN LEFT INTO MAUNDE STREET,PROCEED STRAIGHT INTO ISCOR MAIN TAXI RANK,

RETURN SAME ROUTE

7.1.6) ATTERIDGEVILLE MPHALANE MAIN TAXI RANK (Origin), SAUSVILLE STATION MAIN TAXI RANK (Destination) - GPTSHASTOA0205

(1000JT1000K100052583)

FROM ATTRIDGEVILLE MAIN TAXI RANK,LOAD,TURN LEFT INTO MAUNDE STREET,TURN RIGHT INTO MASUPA STREET,PROCEED STRAIGHT,PASS SAULSVILLE STATION,DROP OFF AND LOAD,TURN RIGHT INTO SEKHU STREET,DROP OFF AND LOAD,TURN RIGHT INTO MAUNDE STREET,ENTRE MPHALANE MAIN TAXI RANK.RETURN BACK USING THE SAME ROUTE

7.1.7) ATTERIDGEVILLE MPHALANE MAIN TAXI RANK (Origin), SAUSVILLE STATION MAIN TAXI RANK (Destination) - GPSHASTOA0205A1 (1000JS1000K100052586)

ALTERNATIVE:A1

FROM MPHALANE MAIN TAXI RANK ,LOAD,TURN LEFT INTO MAUNDE STREET,PROCEED STRAIGHT INTO PHOMOLONG SECTION,DROP OFF AND LOAD ,BRAZAVILLE, DROP OFF AND LOAD MABUNDA SECTION,DROP OFF AND LOAD,EXTENTION 17,DROP OFF AND LOAD,SUPERMAKET DROP OFF AND LOAD,TURN LEFT INTO MOJAJI STREET,TURN LEFT INTO TLHAKOLE STREET,TURN RIGHT INTO CHAUKE STREET, PROCEED TURN LEFT INTO MASUPA STREET,PROCEED STRAIGHT INTO SAUSVILLE STATION.RETURN BACK SAME ROUTE. BACK TO MPHALANE MAIN TAXI RANK.

7.1.8) MPHALANE MAIN TAXI RANK (Origin), KALAFONG HOSPITAL TAXI RANK (Destination) - GPTSHASTOA0206 (1000K01000K300052588) FROM MPHALANE MAIN TAXI RANK, ,TURN LEFT INTO MAUNDE STREET,TURN LEFT INTO KHOZA STREET,DROP OFF AND LOAD,PROCEED STRAIGHT TO TECHNICAL,DROP OFF AND LOAD,TURN RIGHT INTO KALAFONG MAIN TAXI RANK,RETURN BACK SAME ROUTE TO MPHALANE MAIN TAXI RANK

7.1.9) MPHALANE MAIN TAXI RANK (Origin), KALAFONG HOSPITAL TAXI RANK (Destination) - GPTSHASTOA0206A1 (1000K01000K300052589)

ALTERNATIVE A1:

FROM MPHALANE MAIN TAXI RANK,LOAD,TURN RIGHT INTO MAUNDE STREET,DROP OFF AND LOAD,TURN LEFT INTO HLAHLA STREET,TURN RIGHT INTO MAREKA STREET,JOIN SEEISO STREET,DFROP OFF AND LOAD,TURN RIGHT INTO KALAFONG HOSPITAL,DROP OFF AND LOAD,RETURN BACK SAME ROUTE TO MPHALANE MAIN TAXI RANK

7.1.10) MPHALANE MAIN TAXI RANK (Origin), LAUDIUM MAIN TAXI RANK (Destination) - GPTSHASTOA0207 (1000K01001QF00052590) FROM MPHALANE MAIN TAXI RANK,LOAD,TURN INTO RIGHT INTO MAUNDE STREET,DROP OFF AND LOAD,TURN RIGHT INTO KWAGA ROAD,TURN RIGHT INTO SCHURINEBERG STREET,ENTRE LADIUM MAIN TAXI RANK

RETURN:

FROM LAUDIUM MAIN TAXI RANK,LOAD,TURN RIGHT INTO SCHURINEBERG STREET,TURN LEFT INTO KWAGA ROAD,TURN LEFT INTO MAUNDE STREET,DROP OFF AND LOAD,PROCEED INTO EXTENTION 6,7,17,DROP OFF AND LOAD,RETURN BACK TO MPHALANE MAIN TAXI RANK.

7.1.11) MPHALANE MAIN TAXI RANK (Origin), ATTERIDGEVILLE STATION TAXI RANK (Destination) - GPTSHASTOA0208 (1000K01000JT00052592)

FROM MPHALANE MAIN TAXI RANK,TURN RIGHT INTO MAUNDE STREET,TURN RIGHT INTO HLAHLA STREER,PROCEED STRAIGHT TURN LEFT INTO LETSWALO STREET,TURN LEFT INTO MADIBA STREET,DROP OFF AND LOAD,TURN RIGHT INTO MAGOMBANE STREET,TURN LEFT INTO MAUNDE STREET,TURN RIGHT INTO HLAHLA STREET,PROCEED STRIAIGHT INTO MORWE STREET,TURN RIGHT ENTER ATTRIDGEVILLE STATION,DROP OFF AND LOAD,RETURN BACK SAME ROUTE BACK TO MPHALANE MAIN TAXI RANK.

7.1.12) MPHALANE MAIN TAXI RANK (Origin), EXTENSION 6,7&17;RAZAVILLE;PHOMOLONG (Destination) - GPTSHASTOA0209 (1000K01000GX00052593)

FROM MPHALANE MAIN TAXI RANK,TURN LEFT INTO MAUNDE STREET,PROCEED,PASS PHOMOLONG SECTION,DROP OFF AND LOAD,BRAZAVILLE,SUPERMARKET DROP OFF AND LOAD,TURN LEFT INTO MASUPA STREET,TURN RIGHT INTO RAMOKGOPA STREET DROP OFF AND LOAD,TURN LEFT INTO KOMANE STREET,TURN RIGHT INTO MORWE STREET,RETURN BACK SAME ROUTE TO MPHALANE MAIN TAXI RANK.

7.1.13) MPHALANE MAIN TAXI RANK (Origin), PRETORIA RETAIL PARK MAIN TAXI RANK (Destination) - GPTSHASTOA0210 (1000K01001MX00052594)

FROM MPHALANE MAIN TAXI RANK,TURN LEFT INTO MASUPA STREET,TURN RIGHT INTO CHURCH STREET (R104),TURN LEFT INTO DF MALAN ROAD,TURN RIGHT INTO BOOM STREET,TURN LEFT INTO MARABASTARD MAIN TAXI RANK,DROP OFF ONLY,TURN RIGHT INTO ANDRIES STREET,TURN LEFT INTO VERMEULIN STREET,TURN LEFT INTO VANDER-WALT MAIN TAXI RANK.

RETURN:

FROM WANDER- WALT MAIN TAXI RANK,LOAD,TURN LEFT INTO PROED STREET,RIGHT INTO DF MALAN ROAD,OFF-RAMP INTO T.U.T,TURN LEFT INTO VAN-DEMBERG STREET,TURN RIGHT INTO STAATSARTILLERIE STREET,TURN LEFT INTO DUPLESSI STREET,TURN LEFT INTO ALBERTINO STREET,TURN RIGHT INTO MOKEL STREET,TURN LEFT INTO SECHARACHANG STREET,TURN RIGHT INTO N4,OFFRAMP INTO ARCADIAN STREET,TURN LEFT INTO LAUTUS STREET,PROCEED TO LAUTUAS EXTENTION,TURN RIGHT JOIN R104,TURN LEFT INTO MASUPA STREET,TURN RIGHT INTO MAUNDE STREET,JOIN R511,TURN LEFT INTO R512,TURN LEFT INTO R104, PROCEED INTO BROEDERSTROOM TAXI RANK,DROP OFF AND LOAD,PROCEED AND TURN RIGHT INTO MPHALANE MAIN TAXI RANK.

- 1) AOGPGP0146207 2) MP SIBIYA 6609115283089 3) PO BOX 24596, INNESDALE, GEZINA, 0031 ELARDUS PARK TAXI ASSOCIATION
 4) LGPGP0111614 Transfer of OL 5) 1 x 9
 6) Gazette Number:

7.1) Minibus taxi-type service

7.1.1) DR SAVAGE MAIN TAXI RANK. (Origin), ELARDUS PARK 7 ELEVEN SHOPPING CENTER INFORMAL TAXI RANK. (Destination) - GPTSH(EPTA)1001 (1001U41001U500054799)
 FROM DOCTOR SAVAGE MAIN TAXI RANK, LOAD, TURN RIGHT INTO PRINSLOO STREET, PROCEED AND TURN LEFT INTO JACOB MAREE STREET, OFFLOAD AND LOAD, PROCEED INTO RISSIK STREET, OFFLOAD AND LOAD, PROCEED TO WALKER STREET, OFFLOAD AND LOAD, TURN RIGHT INTO QUEEN WELLEMENAH STREET, PROCEED STRAGHT AND TURN RIGHT INTO TITUS STREET, OFFLOAD AND LOAD, PROCEED AND TURN LEFT INTO GEORGE STORER STREET, OFFLOAD AND LOAD, PROCEED AND TURN RIGHT INTO QUEEN WELLEMENAH, OFFLOAD AND LOAD, PROCEED AND TURN LEFT RIGEL AVENUE, OFFLOAD AND LOAD, PROCEED AND TURN RIGHT INTO ERIDANUS STREET, OFFLOAD AND LOAD, PROCEED AND TURN RIGHT INTO SKILPAD STREET, OFFLOAD AND LOAD, PROCEED AND TURN LEFT INTO ELEPHANT STREET, PROCEED AND TURN RIGHT INTO ORION STREET, PROCEED AND TURN RIGHT INTO MUSKETJAAT, OFFLOAD AND LOAD, PROCEED AND TURN LEFT INTO CLIFF AVENUE, OFFLOAD AND LOAD, PROCEED AND TURN RIGHT KOEDONESNEK STREET, OFFLOAD AND LOAD, PROCEED AND TURN LEFT INTO HANS STRYDOM DRIVE, OFFLOAD AND LOAD, PROCEED AND TURN RIGHT INTO BOEING STREET, OFFLOAD AND LOAD, PROCEED AND TURN LEFT INTO ALLEN DALE STREET, OFFLOAD AND LOAD, PROCEED AND TURN LEFT INTO ALOETE STREET, OFFLOAD AND LOAD, PROCEED AND TURN LEFT VISCOT STREET, OFFLOAD AND LOAD, PROCEED AND TURN LEFT INTO PIERING STREET, OFFLOAD AND LOAD, PROCEED INTO DEVILLEBOSMAREE STREET, DROP OFF AND LOAD, PROCEED AND TURN RIGHT INTO 7 ELVEN SHOPPING CENTRE INFORMAL TAXI RANK IN ELARDUS PARK, OFFLOAD AND LOAD.

RETURN TO DR SAVAGE USING THE SAME ROUTE.

7.1.2) DR SAVAGE MAIN TAXI RANK. (Origin), ELARDUS PARK 7 ELEVEN SHOPPING CENTER INFORMAL TAXI RANK. (Destination) - GPTSH(EPTA)1001.A1 (1001U41001U500054800)

FROM DOCTOR SAVAGE MAIN TAXI RANK, LOAD, TURN RIGHT INTO PRINSLOO STREET, TURN LEFT INTO DOCTOR MANDELA DRIVE, TURN LEFT INTO R21, PROCEED AND TURN LEFT INTO HANS STRYDOM DRIVE, OFFLOAD AND LOAD, PROCEED STRAIGHT WITH HANS STRYDOM AND TURN LEFT INTO ELARDUS PARK INFORMAL TAXI RANK, OFFLOAD AND LOAD.

RETURN USING SAME ROUTE

7.1.3) DR SAVAGE MAIN TAXI RANK. (Origin), ERUSMASKLOOF BARNARD STREET INFORMAL TAXI RANK. (Destination) - GPTSH(EPTA)1002 (1001U41001U600054801)

FROM DR SAVAGE TAXI RANK, TURN RIGHT INTO PRINSLOO STREET, TURN LEFT INTO JACOB MAREE, OFFLOAD AND LOAD, PROCEED INTO RISSIK STREET, PROCEED INTO WALKER STREET, OFFLOAD AND LOAD, PROCEED AND TURN RIGHT INTO QUEEN WELLEMENAH, PROCEED AND TURN RIGHT INTO TOTIUS STREET, OFFLOAD AND LOAD, PROCEED AND TURN LEFT INTO GEORGE STORRAR, OFFLOAD AND LOAD, PROCEED AND TURN RIGHT INTO QUEEN WILLEMENAH, OFFLOAD AND LOAD, PROCEED AND TURN LEFT INTO RIGEL AVENUE NORTH, OFFLOAD AND LOAD PROCEED AND TURN RIGHT INTO NOSOB STREET, PROCEED AND TURN RIGHT INTO LOUIS STREET OFF LOAD AND LOAD, PROCEED INTO REUBEN STEYN, PROCEED AND TURN RIGHT INTO PEDI STREET, OFFLOAD AND LOAD, PROCEED AND TURN RIGHT INTO KLIPBANK STREET, OFFLOAD AND LOAD, PROCEED AND TURN LEFT INTO BARNARD STREET, OFFLOAD AND LOAD.

RETURN ROUTE

ERUSMASKLOOF TO DR SAVAGE. RETURN USING THE SAME ROUTE

7.1.4) DR SAVAGE MAIN TAXI RANK. (Origin), PIERRE VAN REYNEVELD INFORMAL TAXI RANK (Destination) - GPTSH(EPTA)1003 (1001U41001U700054802)

FROM DR SAVAGE TAXI RANK, LOAD, TURN RIGHT INTO PRINSLOO STREET, PROCEED AND TURN LEFT INTO JACOB MAREE STREET, OFFLOAD AND LOAD, PROCEED AND JOIN RISSIK STREET, OFFLOAD AND LOAD, PROCEED TO WALKER STREET, OFFLOAD AND LOAD, PROCEED AND TURN RIGHT INTO QUEEN WILLEMENAH STREET, OFFLOAD AND LOAD, PROCEED AND TURN RIGHT INTO TITUS STREET, OFFLOAD AND LOAD, PROCEED AND TURN LEFT INTO GEORGE STORER ROAD, OFFLOAD AND LOAD, PROCEED AND TURN RIGHT INTO QUEEN WILLEMENAH, OFFLOAD AND LOAD, PROCEED AND TURN LEFT INTO RIGEL STREET, OFFLOAD AND LOAD, PROCEED AND TURN RIGHT INTO ERIDANUS, OFFLOAD AND LOAD, PROCEED AND TURN RIGHT INTO SKILPAD STREET, OFFLOAD AND LOAD, PROCEED TO CLIFF STREET, OFFLOAD AND LOAD, PROCEED AND TURN TO THE RIGHT INTO KIERRIE KLAPPER STREET, OFFLOAD AND LOAD, PROCEED INTO PIERIE VAN REYNEVELD ROAD, OFFLOAD AND LOAD, PROCEED TURN RIGHT INTO HERTZOG STREET, OFFLOAD AND LOAD, PROCEED AND TURN LEFT INTO DANIE PIENAAR STREET, OFFLOAD AND LOAD, PROCEED AND TURN LEFT INTO PIERRE VAN REYNEVELD TEMPORARY TAXI RANK, OFFLOAD AND LOAD.

RETURN BACK TO DR SAVAGE TAXI RANK USING THE SAME ROUTE

7.1.5) DR SAVAGE MAIN TAXI RANK. (Origin), PIERRE VAN REYNEVELD INFORMAL TAXI RANK (Destination) - GPTSH(EPTA)1003.A1 (1001U41001U700054803)

ALTERNATIVE ROUTE A1:

FROM DR SAVAGE TAXI RANK ,LOAD, TURN RIGHT INTO PRINSLOO, PROCEED AND TURN LEFT INTO JACOB MAREE STREET , OFFLOAD AND LOAD , PROCEED AND JOIN RISSIK STREET , OFFLOAD AND LOAD , PROCEED TO WALKER STREET , OFFLOAD AND LOAD , PROCEED AND TURN RIGHT INTO QUEEN WILLEMINAH STREET, OFFLOAD AND LOAD , PROCEED AND TURN RIGHT INTO TITUS STREET , OFFLOAD AND LOAD , PROCEED AND TURN LEFT INTO GEORGE STORER ROAD , OFFLOAD AND LOAD , PROCEED AND TURN RIGHT INTO QUEEN WILLEMINAH STREET , OFFLOAD AND LOAD , PROCEED AND TURN LEFT INTO RIGEL STREET , OFFLOAD AND LOAD , PROCEED AND TURN RIGHT INTO ERIDANUS STREET, OFFLOAD AND LOAD , PROCEED AND TURN RIGHT INTO SKILPAD STREET , OFFLOAD AND LOAD , PROCEED AND TURN LEFT INTO ELEPHANT STREET , OFFLOAD AND LOAD , PROCEED AND TURN RIGHT INTO ORION STREET , OFFLOAD AND LOAD , PROCEED AND TURN RIGHT INTO MUSKEJAAT STREET , OFFLOAD AND LOAD, PROCEED AND TURN LEFT INTO CLIFF ROAD, OFFLOAD AND LOAD , PROCEED AND TURN RIGHT KIERRIE KLAPPER STREET , OFFLOAD AND LOAD , PROCEED INTO PIERRE VAN RYNEVELD ROAD TEMPORARY TAXI RANK , OFFLOAD AND LOAD .

RETURN BACK TO DR SAVAGE USING THE SAME ROUTE

7.1.6) DR SAVAGE MAIN TAXI RANK. (Origin), WATERKLOOF HEIGHTS CLUB STREET INFORMAL TAXI RANK (Destination) - GPTSH(EPTA)1004 (1001U41001U800054804)

FROM DR SAVAGE TAXI RANK LOAD, TURN RIGHT INTO PRINSLOO STREET , PROCEED TO JACOB MAREE , OFFLOAD AND LOAD , PROCEED AND JOIN RISSIK STREET , OFFLOAD AND LOAD , PROCEED INTO WALKER STREET , OFFLOAD AND LOAD , PROCEED AND TURN RIGHT INTO QUEEN WILLEMINAH STREET , OFFLOAD AND LOAD , PROCEED AND TURN RIGHT INTO TITUS STREET , OFFLOAD AND LOAD , PROCEED AND TURN LEFT INTO GEORGE STORER STREET, OFFLOAD AND LOAD , PROCEED AND TURN RIGHT INTO QUEEN WILLEMINAH STREET , OFFLOAD AND LOAD , PROCEED AND TURN LEFT INTO RIGEL STREET , OFFLOAD AND LOAD , PROCEED AND TURN LEFT INTO ERIDANUS STREET , OFFLOAD AND LOAD , PROCEED INTO TAURUS STREET , OFFLOAD AND LOAD , PROCEED AND TURN RIGHT INTO FORBES STREET , OFFLOAD AND LOAD , PROCEED INTO CLUB STREET INFORMAL TAXI RANK , OFFLOAD AND LOAD .

RETURN ROUTE FROM CLUB STREET INFORMAL RANK TO DR SAVAGE TAXI RANK

RETURN USING THE SAME ROUTE

1) AOGPGP0146456 2) KJ KGAFE 6010165546089

3) 7373 SECTION V, MAMELODI WEST, PRETORIA, 0122 MAMELODI AMALGAMATED TAXI ASSOCIATION

4) LGPGP0115701 Transfer of OL

5) 1 x 12

6)

Gazette Number:

7.1) Minibus taxi-type service

7.1.1) DENNEBOOM STATION MAIN TAXI RANK (Origin), PRETORIA BLOED STREET MAIN TAXI RANK (Destination) - GPTSHMATA1901 (1001MY1001OL00052037)

FROM DENNEBOOM/MAMELODI EAST TAXI RANK, LOAD, TURN LEFT INTO TSAMAYA ROAD, PROCEED TO WATLOO ROAD, TURN RIGHT INTO OLD PRETORIA ROAD, PROCEED INTO CHURCH STREET, PROCEED AND TURN LEFT INTO PRINSLOO STREET, TURN RIGHT INTO PRETORIUS STREET, TURN RIGHT INTO VANDER WALT STREET, PROCEED AND TURN RIGHT INTO BLOED STREET TAXI RANK, OFFLOAD AND LOAD. OFFLOAD AND LOAD ALL THE WAY.

RETURN ROUTE:

FROM BLOED STREET MAIN TAXI RANK, LOAD, TURN RIGHT INTO PRINSLOO STREET, PROCEED AND TURN LEFT INTO VERMELEUN STREET, PROCEED INTO CHURCH STREET, PROCEED TO OLD PRETORIA ROAD, PROCEED AND TURN LEFT INTO WATLOO ROAD, TURN INTO ZASM STREET, TURN INTO MASAKHANE ROAD, PROCEED AND ENTER DENNEBOOM/MAMELODI EAST TAXI RANK, OFFLOAD AND LOAD ALL THE WAY.

7.1.2) DENNEBOOMMAMELODI MAIN TAXI RANK (Origin), PRETORIA CBD (Destination) - GPTSHMATA1901A1 (1001MY1001OL00052038) ALTERNATIVE 1.

FROM DENNEBOOM STATION MAIN TAXI RANK, PROCEED AND JOIN PRETORIUS STREET, COLBAYN, PROCEED AND TURN LEFT INTO HAMILTON ROAD, TURN RIGHT IN EASLYN STREET, PROCEED TO SUNNYSIDE, JOIN SKINNER STREET, TURN RIGHT VAN DER WALT STRET, PROCEED INTO BLOED STREET, PROCEED TO BLOED STREET MAIN TAXI RANK, OFFLOAD ONLY,

RETURN ROUTE:

FROM BLOED STREET MAIN TAXI RANK, TURN RIGHT INTO BOOM STREET, TURN RIGHT INTO PRINSLOO STREET, LOAD, PROCEED AND TURN LEFT INTO SCHOEMAN STREET, PROCEED STRAIGHT INTO N4 EAST, TURN LEFT INTO WATERMEYER STREET, PROCEED STRAIGHT INTO WATLOO ROAD, PROCEED AND TURN LEFT INTO ZASM STREET, PROCEED AND TURN RIGHT INTO MASAKHANE STREET, PROCEED AND ENTER DENNEBOOM STATION MAIN TAXI RANK. OFFLOAD AND LOAD.

7.1.3) DENNEBOOM STATION MAIN TAXI RANK (Origin), BOSMAN STATION TAXI RANK (Destination) - GPTSHMATA1902 (1001MY1001K100052041)

FROM DENNEBOOM STATION MAIN TAXI RANK, LOAD, PROCEED STRAIGHT INTO MASAKHANE ROAD, PROCEED STRAIGHT INTO WATLOO ROAD, PROCEED STRAIGHT INTO WATERMEYER ROAD, PROCEED AND TURN RIGHT INTO N4 WEST, PROCEED STRAIGHT INTO PRETORIUS STREET, PROCEED AND TURN LEFT INTO GORDON ROAD, LOAD AND OFFLOAD, PROCEED AND TURN RIGHT INTO DUNCAN STREET, OFFLOAD ONLY, PROCEED AND TURN RIGHT INTO LYNWOOD ROAD, LOAD AND OFFLOAD, PROCEED AND TURN RIGHT INTO PARK STREET, OFFLOAD, PROCEED AND PASS LOFTUS STADIUM, PROCEED AND TURN LEFT INTO ANDRIES STREET OFFLOAD PROCEED AND TURN RIGHT INTO BOSMAN STATION MAIN TAXI RANK, LOAD AND OFFLOAD.

RETURN USING SAME ROUTE:

7.1.4) DENNEBOOM/MAMELODI EAST TAXI RANK (Origin), MARABASTAD VIA GEZINA/SOUTPAN/CHAMBELIN (Destination) - GPTSHMATA1903 (1001MY1001IF00052042)

(A)

FROM DENNEBOOM TAXI RANK, LOAD, TURN LEFT INTO TSAMAYA ROAD, PROCEED TO STORMVEOL ROAD, PROCEED TO MICHAEL BRINK STREET, TURN LEFT INTO D.F. MALAN, TURN RIGHT INTO H.F. VERWOED DRIVE, PROCEED AND TURN RIGHT INTO DR SALVAGE ROAD, PROCEED TURN LEFT INTO BLOED STREET, PROCEED TURN RIGHT INTO JERUSALEM STREET, PROCEED AND ENTER JERUSALEM TAXI RANK, OFFLOAD AND LOAD ALL THE WAY.

RETURN ROUTE:

FROM JERUSALEM TAXI RANK, LOAD, PROCEED TO BOOM STREET, PROCEED AND TURN LEFT INTO DR SALVAGE STREET, PROCEED AND TURN LEFT INTO VOORTREKKER ROAD, PROCEED TURN RIGHT INTO FREDERIKA STREET, PROCEED AND TURN RIGHT INTO FRATES STREET, PROCEED AND TURN LEFT INTO MICHAEL BRIK, PROCEED TO STORMVOEL ROAD, PROCEED AND TURN RIGHT INTO MASAKHANE ROAD, PROCEED AND TURN RIGHT INTO ZASM STREET, TURN RIGHT INTO MASAKHANE STREET, PROCEED AND ENTER DENNEBOOM TAXI RANK, OFFLOAD AND LOAD ALL THE WAY.

7.1.5) DENNEBOOM/MAMELODI EAST TAXI RANK (Origin), MARABASTAD VIA GEZINA/SOUTPAN/CHAMBELIN (Destination) - GPTSHMATA1903A1 (1001MY1001IF00052044)

FROM DENNEBOOM TAXI RANK, LOAD, TURN LEFT INTO TSAMAYA ROAD, PROCEED TO STORMVOEL, PROCEED AND TURN LEFT INTO SOUTPAN ROAD, PROCEED TO BLOED STREET, OFFLOAD ONLY, TURN RIGHT INTO JERUSALEM STREET, PROCEED AND ENTER JERUSALEM TAXI RANK, OFFLOAD AND LOAD ALL THE WAY.

RETURN ROUTE:

FROM JERUSALEM TAXI RANK, LOAD, TURN RIGHT INTO BOOM STREET, PROCEED TO DR SALVAGE, PROCEED TO SOUTPAN ROAD, PROCEED AND TURN LEFT INTO SOUTPAN, PROCEED INTO MICHAEL BRINK, PROCEED TO STORMVOEL, PROCEED TO MASAKHANE ROAD, PROCEED AND TURN RIGHT INTO ZASM STREET, TURN RIGHT INTO MASAKHANE STREET, PROCEED AND ENTER DENNEBOOM TAXI RANK, OFFLOAD AND LOAD ALL THE WAY.

7.1.6) DENNEBOOM/MAMELODI EAST TAXI RANK (Origin), MARABASTAD VIA GEZINA/SOUTPAN/CHAMBELIN (Destination) - GPTSHMATA1903A2 (1001MY1001IF00052045)

FROM DENNEBOOM TAXI RANK, TURN RIGHT INTO TSAMAYA ROAD, PROCEED TO STORMVOEL ROAD, PROCEED TO MICHAEL BRINK, TURN LEFT INTO CHAMBERLIAN ROAD, PROCEED TURN RIGHT INTO SOUTPAN ROAD, PROCEED TO BLOED STREET, OFFLOAD ONLY, TURN RIGHT INTO JERUSALEM STREET, PROCEED AND ENTER JERUSALEM TAXI RANK, OFFLOAD AND LOAD ALL THE WAY.

RETURN ROUTE:

FROM JERUSALEM TAXI RANK, LOAD, TURN RIGHT INTO BOOM STREET, PROCEED TO DR SALVAGE, PROCEED TO SOUTPAN ROAD, PROCEED AND TURN LEFT INTO SOUTPAN, PROCEED TO STORMVOEL, PROCEED TO MASAKHANE ROAD, PROCEED AND TURN RIGHT INTO ZASM STREET, TURN RIGHT INTO MASAKHANE STREET, PROCEED AND ENTER DENNEBOOM TAXI RANK, OFFLOAD AND LOAD ALL THE WAY.

7.1.7) DENNEBOOM/MAMELODI EAST TAXI RANK (Origin), MARABASTAD VIA GEZINA/SOUTPAN/CHAMBELIN (Destination) - GPTSHMATA1903A3 (1001MY1001IF00052051)

FROM MAMELODI EAST TAXI RANK, LOAD, TURN LEFT INTO TSAMAYA ROAD, TURN RIGHT INTO CROSS ROAD, PROCEED INTO LEDWABA STREET, PROCEED INTO SIBANDA STREET, TURN RIGHT INTO TSAMAYA ROAD, PASS DENNEBOOM TAXI RANK, PROCEED TO STORMVEOL ROAD, PROCEED TO MICHAEL BRINK STREET, TURN LEFT INTO D.F. MALAN, TURN RIGHT INTO H.F. VERWOED DRIVE, PROCEED AND TURN RIGHT INTO DR SALVAGE ROAD, PROCEED TURN LEFT INTO BLOED STREET, PROCEED TURN RIGHT INTO JERUSALEM STREET, PROCEED AND ENTER JERUSALEM TAXI RANK, OFFLOAD AND LOAD ALL THE WAY.

RETURN ROUTE:

FROM JERUSALEM TAXI RANK, LOAD, PROCEED TO BOOM STREET, PROCEED AND TURN LEFT INTO DR SALVAGE STREET, PROCEED AND TURN LEFT INTO VOORTREKKER ROAD, PROCEED TURN RIGHT INTO FREDERIKA STREET, PROCEED AND TURN RIGHT INTO FRATES STREET, PROCEED AND TURN LEFT INTO MICHAEL BRINK, PROCEED TO STORMVOEL ROAD, PROCEED AND TURN RIGHT INTO MASAKHANE ROAD, PROCEED INTO TSAMAYA ROAD, TURN LEFT INTO SIBANDA STREET, TURN RIGHT INTO LEDWABA STREET, PROCEED INTO CROSS ROAD, PROCEED AND TURN LEFT INTO TSAMAYA ROAD, PROCEED AND ENTER MAMELODI EAST TAXI RANK, OFFLOAD AND ALL THE WAY.

7.1.8) DENNEBOOM/MAMELODI EAST TAXI RANK (Origin), MARABASTAD VIA GEZINA/SOUTPAN/CHAMBELIN (Destination) - GPTSHMATA1903A4 (1001MY1001IF00052052)

FROM MAMELODI EAST TAXI RANK, LOAD, TURN LEFT INTO TSAMAYA ROAD, TURN RIGHT INTO CROSS ROAD, PROCEED INTO LEDWABA STREET, PROCEED INTO SIBANDA STREET, TURN RIGHT INTO TSAMAYA ROAD, PASS DENNEBOOM TAXI RANK, PROCEED TO STORMVEOL ROAD, TURN LEFT INTO SOUTPAN ROAD, PROCEED TO DR SALVAGE ROAD, PROCEED STRAIGHT INTO BLOED STREET, OFFLOAD AND LOAD, PROCEED AND TURN RIGHT INTO JERUSALEM STREET, PROCEED AND ENTER MARABASTAD MAIN TAXI RANK, OFFLOAD AND LOAD.

RETURN USING SAME ROUTE

7.1.9) NELLMAPIUS TAXI RANK (Origin), MARABASTAD/JERUSELEM TAXI RANK (Destination) - GPTSHMATA1904 (1000PO1001IF00052069)

FROM NELLMAPIUS TOWNSHIP MAIN TAXI RANK, LOAD, PROCEED TO ALWYN STREET, TURN RIGHT INTO OLD PRETORIA STREET, TURN RIGHT INTO HANS STRYDOM, TURN RIGHT INTO N4 WEST, PROCEED TO PRETORIUS STREET, PROCEED AND TURN RIGHT INTO BOSMAN STREET, PROCEED TURN LEFT INTO BLOEDSTREET, PROCEED TURN RIGHT INTO JERUSALEM STREET, PROCEED AND ENTER JERUSALEM TAXI RANK, OFFLOAD AND LOAD.

RETURN ROUTE:

FROM JERUSALEM TAXI RANK, LOAD, PROCEED TO BOOM STREET, PROCEED AND TURN RIGHT INTO ANDRIES STREET, PROCEED AND TURN LEFT INTO SCHOEMAN STREET, PROCEED TO N2 EAST, PROCEED, TURN HANS STRYDOM STREET, PROCEED AND TURN LEFT INTO OLD PRETORIA ROAD, PROCEED AND TURN ALWYN STREET, PROCEED AND ENTER NELLMAPIUS TOWN, OFFLOAD AND LOAD ALL THE WAY.

7.1.10) NELLMAPIUS MAIN TAXI RANK (Origin), PRINSLOO TEMPORARY ALLOCATED TAXI RANK (Destination) - GPTSHMATA1905

(1000PN1000LT00052070)

FROM NELLMAPIUS MAIN TAXI RANK, LOAD, PROCEED TO ALWYN STREET, TURN RIGHT INTO OLD PRETORIA ROAD, PROCEED TO CHURCH STREET, PROCEED AND TURN LEFT INTO PRINSLOO STREET, TURN RIGHT INTO PRETORIA STREET, PROCEED AND TURN RIGHT INTO VANDERWALT STREET, PROCEED TO BLOED TAXI RANK, OFFLOAD, PROCEED AND TURN RIGHT INTO BOOM STREET, PROCEED INTO PRINSLOO STREET, AND ENTER PRINSLOO STREET TEMPORARY RANK, OFFLOAD AND LOAD ALL THE WAY.

RETURN ROUTE:

FROM PRINSLOO STREET TEMPORARY TAXI RANK, LOAD, PROCEED AND TURN LEFT INTO CHURCH STREET, PROCEED TO OLD PRETORIA ROAD, PROCEED AND TURN LEFT INTO ALWYN STREET, AND ENTER NELLMAPIUS TAXI RANK, OFFLOAD AND LOAD ALL THE WAY.

7.1.11) NELLMAPIUS MAIN TAXI RANK (Origin), BOSMAN STATION TAXI RANK (Destination) - GPTSHMATA1906 (1000PN10012J00052071)

FROM NELLMAPIUS TAXI RANK, LOAD, PROCEED TO ALWYN STREET, TURN LEFT INTO LESEDI STREET, PROCEED TO OLD PRETORIA ROAD, TURN LEFT INTO SIMON VERMOTEN, PROCEED AND TURN RIGHT INTO N4, PROCEED TO PRETORIUS STREET, TURN LEFT INTO PAUL KRUGER STREET, TURN RIGHT INTO SCHIDING STREET, PROCEED TO BOSMAN STATION, OFFLOAD,

RETURN BY TURNING RIGHT INTO JACOB MAREE STREET, TURN RIGHT INTO SCHOEMAN STREET, BACK INTO N4 EAST, PROCEED TURN LEFT INTO SIMON VERMOTEN, PROCEED AND TURN RIGHT INTO OLD PRETORIA ROAD, PROCEED AND ENTER NELLMAPIUS TAXI RANK, OFFLOAD AND LOAD ALL THE WAY.

7.1.12) NELLMAPIUS MAIN TAXI RANK (Origin), PRETORIA BLOED STREET MAIN TAXI RANK (Destination) - GPTSHMATA1907

(1000PN1001OL00052072)

FROM NELLMAPIUS TAXI RANK, LOAD, PROCEED INTO ALWYN STREET, TURN RIGHT INTO OLD PRETORIA ROAD, PROCEED AND TURN LEFT INTO WATERMEYER ROAD, PROCEED AND TURN RIGHT INTO N4 WEST, PROCEED TO PRETORIA STREET, PROCEED AND TURN RIGHT INTO BEATRICE STREET, PROCEED AND TURN LEFT INTO DR SALVAGE ROAD, PROCEED TO BLOED STREET, OFFLOAD AND LOAD ALL THE WAY.

RETURN ROUTE:

FROM BLOED STREET, LOAD, TURN RIGHT INTO BOOM STREET, PROCEED AND TURN RIGHT INTO PRINSLOO STREET, PROCEED AND TURN RIGHT INTO PRINSLOO STREET, PROCEED AND TURN LEFT INTO WATERMEYER ROAD, PROCEED AND TURN RIGHT INTO PRETORIA ROAD, PROCEED AND TURN LEFT INTO ALWYN STREET, PROCEED AND ENTER NELLMAPIUS TAXI RANK, OFFLOAD AND LOAD ALL THE WAY.

7.1.13) NELLMAPIUS MAIN TAXI RANK (Origin), PRETORIA BLOED STREET MAIN TAXI RANK (Destination) - GPTSHMATA1907A1

(1000PN1001OL00052073)

FROM NELLMAPIUS TAXI RANK, LOAD, PROCEED ALWYN STREET, TURN RIGHT INTO OLD PRETORIA ROAD, PROCEED TURN RIGHT INTO SILVERTON OAKLAND ROAD, PROCEED TO STORMVOEL ROAD, PROCEED TO MICHAEL BRINK ROAD, PROCEED AND TURN LEFT INTO H.F. VERWOED DRIVE, PROCEED AND TURN RIGHT INTO DOCTOR SAVAGE ROAD, PROCEED TO BLOED STREET RANK OFFLOAD AND LOAD ALL THE WAY.

RETURN ROUTE:

FROM BLOED STREET TAXI RANK, TURN RIGHT INTO BOOM STREET, PROCEED TO DR SALVAGE ROAD, TURN LEFT INTO VOORTREKKER ROAD, PROCEED TURN RIGHT INTO FREDERIKA STREET, PROCEED AND TURN RIGHT INTO FRATES DRIVE, TURN LEFT INTO MICHAEL BRINK STREET, PROCEED TO STORMVOEL ROAD, PROCEED AND TURN RIGHT INTO SILVERTON AUCKLAND ROAD, PROCEED AND TURN RIGHT INTO PRETORIA ROAD, PROCEED AND TURN LEFT INTO ALWYN ROAD, PROCEED AND ENTER NELLMAPIUS TAXI RANK, OFFLOAD AND LOAD ALL THE WAY.

7.1.14) DENNEBOOM STATION MAIN TAXI RANK (Origin), BUFFERZONE/IKAGENG/PHOMOLONG/MAMELODI EXTENSION 6 TEMPORARY ALLOCATED TAXI RANK (Destination) - GPTSHMATA1908 (1001MY1000GX00052074)
FROM DENNEBOOM STATION MAIN TAXI RANK, LOAD, TURN RIGHT INTO TSAMAYA ROAD PROCEED INTO SERAPENG STREET, PASS MAMELODI DAY HOSPITAL PROCEED, TURN LEFT INTO MOTIMALENYORA STREET, DROP OFF AND LOAD, PROCEED AND TURN RIGHT INTO POLOMETSİ STREET, DROP OFF AND LOAD, TURN RIGHT INTO MOLOKOLOKO STREET DROP OFF AND LOAD, PROCEED TURN RIGHT INTO HINTER LAND DRIVE, PROCEED AND PASS HANS STRYDOM ROAD, DROP OFF AND LOAD, PROCEED AND CHANGE INTO MOHWELERENG STREET PROCEED UP TO HANS STRYDOM ROAD DROP OFF AND LOAD.

RETURN BACK USING THE SAME ROUTES LOAD.

7.1.15) DENNEBOOM STATION MAIN TAXI RANK (Origin), SHELL GARAGE/PHOMOLONG/EXT 6 TEMPORARY ALLOCATED TAXI RANK (Destination) - GPTSHMATA1909 (1001MY1000GX00052075)
FROM DENNEBOOM STATION MAIN TAXI RANK, LOAD, TURN RIGHT INTO TSAMAYA ROAD PROCEED AND TURN RIGHT INTO HINTER LAND DRIVE PROCEED AND PASS HANS STRYDOM ROAD, DROP OFF AND LOAD, PROCEED AND CHANGE INTO MOHWELERENG STREET PROCEED UP TO HANS STRYDOM ROAD DROP OFF AND LOAD.

RETURN1:

FROM MAHWELERENG TURN LEFT INTO HANS STRYDOM ROAD, PROCEED TURN RIGHT INTO HINTER LAND DRIVE, PROCEED TURN LEFT INTO TSAMAYA ROAD PROCEED TURN LEFT INTO DENNEBOOM MAIN TAXI RANK, DROP OFF AND LOAD.

7.1.16) DENNEBOOM STATION MAIN TAXI RANK (Origin), LION BRIDGE/MOTIMALENYORA/EXT 4 TEMPORARY ALLOCATED TAXI RANK (Destination) - GPTSHMATA1910 (1001MY1001MY00052076)
FROM DENNEBOOM STATION MAIN TAXI RANK, TURN RIGHT INTO TSAMAYA ROAD PROCEED AND TURN RIGHT INTO PHIRI STREET PROCEED TURN LEFT INTO HINTER LAND DRIVE PROCEED AND TURN LEFT INTO BROADWAY DRIVE, PROCEED AND JOIN PHATUDI STREET, PROCEED TURN LEFT INTO TSAMAYA ROAD, PROCEED AND TURN LEFT INTO THE DENNEBOOM MAIN TAXI RANK. DROP OFF AND LOAD.

7.1.17) DENNEBOOM STATION MAIN TAXI RANK (Origin), PHASE 5/RDP/LUSAKA/EXT11/EXT 5 TEMPORARY ALLOCATED TAXI RANK (Destination) - GPTSHMATA1911 (1001MY1205RN00052079)
FROM DENNEBOOM STATION MAIN TAXI RANK, TURN RIGHT INTO TSAMAYA ROAD PROCEED AND TURN RIGHT INTO SHILOBANE STREET DROP OFF AND LOAD, PROCEED TURN LEFT INTO HANS STRYDOM ROAD, PROCEED AND TURN RIGHT INTO HECTOR PIETERSON DRIVE DROP OFF AND LOAD.

RETURN BACK USING THE SAME ROUTES.

7.1.18) DENNEBOOM STATION MAIN TAXI RANK (Origin), MAHUBE/EXT10/EXT17 TEMPORARY ALLOCATED TAXI RANK (Destination) - GPTSHMATA1912 (1001MY1000NP00052081)
FROM DENNEBOOM STATION MAIN TAXI RANK, TURN RIGHT INTO TSAMAYA ROAD PROCEED AND TURN RIGHT INTO MALULEKE STREET, JOIN HANS STRYDOM, TURN LEFT INTO TSAMAYA ROAD PROCEED AND TURN LEFT INTO DENNEBOOM STATION MAIN TAXI RANK.

7.1.19) DENNEBOOM STATION MAIN TAXI RANK (Origin), SANDSMASEKO TEMPORARY ALLOCATED TAXI RANK (Destination) - GPTSHMATA1913 (1001MY138EEQ00052086)
FROM DENNEBOOM STATION MAIN TAXI RANK, TURN RIGHT INTO TSAMAYA ROAD PROCEED AND TURN LEFT INTO DR REBEIRO DRIVE, TURN RIGHT INTO SHABANGU STREET, AND PROCEED PASS MASEKO SHOPPING CENTRE, PROCEED AND JOIN TSOMO STREET, TURN LEFT INTO SIBANDA STREET, DROP OFF AND LOAD PROCEED TO WATERKLOOF STREET. THEN JOIN TSAMAYA ROAD, DROP OFF AND LOAD, THEN PROCEED TO DENNEBOOM STATION MAIN TAXI RANK,

RETURN BACK USING THE SAME ROUTES.

7.1.20) DENNEBOOM STATION MAIN TAXI RANK (Origin), SANDS/KUBONE TEMPORARY ALLOCATED TAXI RANK (Destination) - GPTSHMATA1914 (1001MY138AP600052094)
FROM DENNEBOOM STATION MAIN TAXI RANK, TURN LEFT INTO TSAMAYA ROAD, TURN RIGHT INTO MAKHUBELA STREET, DROP OFF

AND LOAD ,JOIN KUBONE STREET,PROCEED INTO H.M PITJE STREET,TURN LEFT INTO TSOMO STREET DROP OFF AND LOAD,PROCEED TO BALEBOGENG CENTRE,DROP OFF AND LOAD.

RETURN BACK USING THE SAME ROUTES.

7.1.21) DENNEBOOM STATION MAIN TAXI RANK (Origin), NEW ROAD\B3 TEMPORARY ALLOCATED TAXI RANK (Destination) - GPTSHMATA1915 (1001MY13743Y00052095)

FROM DENNEBOOM STATION MAIN TAXI RANK LOAD, TURN LEFT INTO TSAMAYA ROAD ,TURN RIGHT INTO MAKHUBELA STREET, DROP OFF AND LOAD,TURN LEFT INTO SHABANGU STREET, DROP OFF AND LOAD, TURN RIGHT INTO SIBANDA STREET, DROP OFF AND LOAD, PROCEED AND TURN RIGHT INTO MASEHLE STREET, DROP OFF AND LOAD, TURN RIGHT INTO KUBONE STREET, DROP OFF AND LOAD,

RETURN

FROM KUBONE STREET, PROCEED INTO MAKHUBELA STREET, DROP OFF AND LOAD, PROCEED AND TURN LEFT INTO TSAMAYA ROAD, DROP OFF AND LOAD, TURN RIGHT INTO DENNEBOOM STATION MAIN TAXI RANK.DROP OFF AND LOAD.

7.1.22) DENNEBOOM/MAMELODI EAST TAXI RANK (Origin), WATERKLOOF VIA HYPERAMA (INFORMALTAXI RANK) (Destination) - GPTSHMATA1917 (1001MY1205O400052097)

FROM DENNEBOOM/MAMELODI EAST TAXI RANK LOAD, PROCEED INTO MASAKHANE ROAD, DROP OFF AND LOAD PROCEED AND JOIN WATLOO ROAD, DROP OFF AND LOAD, PROCEED AND JOIN WATER MEYER STREET, DROP OFF AND LOAD, TURN LEFT INTO GLENWOOD ROAD, DROP OFF AND LOAD PROCEED AND TURN RIGHT INTO INGERSOL ROAD DROP OFF AND LOAD, PROCEED AND JOIN LOIS AVENUE DROP OFF AND LOAD, PROCEED STRAIGHT AND TURN RIGHT INTO HYPERAMA SHOPPING CENTRE DROP OFF AND LOAD.

RETURN BACK THE SAME ROUTE TO DENNEBOOM/ MAMELODI EAST TAXI RANK DROP OFF AND LOAD.

7.1.23) DENNEBOOM/MAMELODI EAST TAXI RANK (Origin), WATERKLOOF VIA LYNWOOD ROAD (BROOKLYN SHOPPING CENTRE) (Destination) - GPTSHMATA1918 (1001MY1205O400052098)

FROM DENNEBOOM/MAMELODI EAST TAXI RANK LOAD, PROCEED INTO MASAKHANE ROAD, PROCEED AND JOIN WATLOO ROAD, PROCEED AND JOIN WATER MEYER ROAD DROP OFF AND LOAD, PROCEED AND JOIN LYNBURG STREET DROP OFF AND LOAD, PROCEED AND TURN LEFT INTO GLENWOOD ROAD DROP OFF AND LOAD, TURN RIGHT INTO LYNWOOD ROAD DROP OFF AND LOAD, PROCEED STRAIGHT AND TURN LEFT INTO DUNCAN ROAD DROP OFF AND LOAD, TURN LEFT INTO CROWN STREET DROP OFF AND LOAD, PROCEED AND TURN RIGHT INTO BROOKLYN SHOPPING CENTRE DROP OFF AND LOAD.

RETURN BACK THE SAME ROUTE, DROP OFF AND LOAD.

7.1.24) DENNEBOOM/MAMELODI EAST TAXI RANK (Origin), ERASMUS KLOOF TAXI RANK (Destination) - GPTSHMATA1919 (1001MY10011Q00052099)

FROM DENNEBOOM/MAMELODI EAST TAXI RANK LOAD, PROCEED INTO MASAKHANE ROAD, TURN LEFT INTO SIMON VER MOOTEN ROAD DROP OFF AND LOAD, PROCEED STRAIGHT AND TURN LEFT INTO LYNWOOD ROAD DROP OFF AND LOAD, TURN RIGHT INTO HANS STRYDOM ROAD DROP OFF AND LOAD, PROCEED AND TURN LEFT INTO DELFY STREET DROP OFF AND LOAD, PROCEED AND TURN RIGHT INTO RUBEN STEIN ROAD DROP OFF AND LOAD, PROCEED STRAIGHT INTO ERASMUS KLOOF TAXI RANK DROP OFF AND LOAD.

RETURN BACK THE SAME ROUTE, AND DROPPING OFF AND LOAD.

7.1.25) DENNEBOOM/MAMELODI EAST TAXI RANK (Origin), SILVERLAKE TEMORARY ALLOCATED TAXI RANK (Destination) - GPTSHMATA1920 (1001MY1000MM00052112)

FROM DENNEBOOM/MAMELODI EAST TAXI RANK LOAD, PROCEED AND JOIN MASAKHANE ROAD, PROCEED AND JOIN SIMON VER MOOTEN ROAD DROP OFF AND LOAD, PROCEED AND TURN LEFT INTO LYNWOOD ROAD DROP OFF AND LOAD, PROCEED AND PASS HANSDRIJDOM ROAD, PROCEED STRAIGHT INTO SILVERLAKE TEMPORARY ALLOCATED TAXI RANK DROP OFF AND LOAD.

RETURN

FROM SILVERLAKE TEMPORARY ALLOCATED TAXI RANK LOAD, PROCEED AND JOIN LYNWOOD ROAD, PROCEED STRAIGHT AND TURN RIGHT INTO SIMON VER MOOTEN ROAD DROP OFF AND LOAD, PROCEED AND JOIN ZASAM STREET DROP OFF AND LOAD, PROCEED AND TURN RIGHT INTO MASAKHANE ROAD, PROCEED INTO DENNEBOOM/MAMELODI EAST TAXI RANK.

7.1.26) DENNEBOOM/MAMELODI EAST TAXI RANK (Origin), SILVERLAKE TEMORARY ALLOCATED TAXI RANK (Destination) - GPTSHMATA1920A1 (1001MY1000MM00052113)

FROM DENNEBOOM/MAMELODI EAST TAXI RANK LOAD, PROCEED INTO MASAKHANE ROAD, PROCEED AND JOIN SIMON VER MOOTEN ROAD DROP OFF AND LOAD, PROCEED AND TURN LEFT INTO OLD PRETORIA ROAD DROP OFF AND LOAD, PROCEED AND TURN RIGHT

INTO LIBERTAS ROAD DROP OFF AND LOAD, PROCEED AND TURN LEFT INTO STELLENBERG ROAD DROP OFF AND LOAD, PROCEED AND PASS HANSDRIJDOM ROAD, PROCEED INTO TRADE CENTRE DROP OFF AND LOAD.

RETURN BACK THE SAME ROUTE, DROP OFF AND LOAD.

7.1.27) DENNEBOOM/MAMELODI EAST TAXI RANK (Origin), CONSTANTIA PARK TEMPORARY ALLOCATED TAXI RANK (Destination) - GPTSHMATA1921 (1001MY1205OE00052114)

FROM DENNEBOOM/MAMELODI EAST TAXI RANK LOAD, PROCEED AND JOIN MASAKHANE ROAD, PROCEED AND JOIN SIMON VER MOOTEN ROAD DROP OFF AND LOAD, PROCEED AND TURN RIGHT INTO LYNWOOD ROAD DROP OFF AND LOAD, PROCEED AND TURN LEFT INTO GENERAL LOUIS BOTHA AVENUE DROP OFF AND LOAD, PROCEED STRAIGHT AND TURN LEFT INTO ATTER BURY ROAD DROP OFF AND LOAD, PROCEED TURN RIGHT INTO WINDSOR DRIVE DROP OFF AND LOAD, PROCEED AND TURN RIGHT INTO JAQUELINE STREET DROP OFF AND LOAD, PROCEED TURN LEFT INTO SERENE STREET DROP OFF AND LOAD, PROCEED AND TURN LEFT INTO ISIE SMUTS STREET DROP OFF AND LOAD, PROCEED AND TURN LEFT INTO DUVERNOY STREET DROP OFF AND LOAD, PROCEED STRAIGHT INTO CONSTANTIA PARK TEMPORARY ALLOCATED TAXI RANK DROP OFF AND LOAD.

RETURN BACK THE SAME ROUTE, DROP OFF AND LOAD.

7.1.28) DENNEBOOM/MAMELODI EAST TAXI RANK (Origin), ELARDUSPARK VIA MORELETA PARK TEMPORARY ALLOCATED TAXI RANK (Destination) - GPTSHMATA1922 (1001MY1205MT00052115)

FROM DENNEBOOM/MAMELODI EAST TAXI RANK LOAD, PROCEED AND JOIN MASAKHANE ROAD, PROCEED AND JOIN WATLOO ROAD, PROCEED AND JOIN WATER MEYER STREET DROP OFF AND LOAD, PROCEED AND TURN RIGHT INTO CUSSONIA STREET DROP OFF AND LOAD, PROCEED AND TURN LEFT INTO MEIRING NAUDE STREET DROP OFF AND LOAD, PROCEED AND CROSS LYNWOOD ROAD, PROCEED STRAIGHT INTO N1 SOUTH, PROCEED STRAIGHT AND TURN LEFT INTO DELMAS OFF RAMP, TURN RIGHT INTO ELARDUS PARK SHOPPING CENTRE DROP OFF AND LOAD.

RETURN BACK THE SAME ROUTE, DROP OFF AND LOAD.

7.1.29) DENNEBOOM/MAMELODI EAST TAXI RANK (Origin), WOODLOADS/MORELETA EAST TEMPORARY ALLOCATED TAXI RANK (Destination) - GPTSHMATA1923 (1001MY1205MW00052116)

FROM DENNEBOOM/MAMELODI EAST TAXI RANK LOAD, PROCEED AND JOIN MASAKHANE ROAD, TURN LEFT INTO SIMON VER MOOTEN ROAD DROP OFF AND LOAD, PROCEED AND TURN LEFT INTO OLD PRETORIA ROAD DROP OFF AND LOAD, PROCEED TURN RIGHT INTO LIBERTAS ROAD DROP OFF AND LOAD, PROCEED TURN LEFT INTO STELLENBERG AVENUE DROP OFF AND LOAD, PROCEED AND TURN RIGHT INTO HANS STRYDOM ROAD DROP OFF AND LOAD, PROCEED AND TURN LEFT INTO OLYMPUS DRIVE DROP OFF AND LOAD, PROCEED AND JOIN DEVILLE BOIS MARVIL DRIVE DROP OFF AND LOAD, PROCEED AND PASS WOOD LANDS BOULEVARD AND GOLF COURT DROP OFF AND LOAD, PROCEED STRAIGHT UPTO OLIVEWOOD CENTRE DROP OFF AND LOAD, PROCEED STRAIGHT UPTO ELARDUS PARK SHOPPING CENTRE DROP OFF AND LOAD.

RETURN BACK THE SAME ROUTE, DROP OFF AND LOAD.

7.1.30) DENNEBOOM/MAMELODI EAST TAXI RANK (Origin), ONBEKEND/WELBEKEND TEMPORARY ALLOCATED TAXI RANK (Destination) - GPTSHMATA1924 (1001MY1205UD00052118)

FROM DENNEBOOM/MAMELODI EAST TAXI RANK LOAD, PROCEED AND JOIN MASAKHANE ROAD, PROCEED AND JOIN SIMON VER MOOTEN ROAD DROP OFF AND LOAD, PROCEED AND TURN LEFT INTO LYWOOD ROAD DROP OFF AND LOAD, PROCEED AND TURN RIGHT INTO HANS STRYDOM ROAD DROP OFF AND LOAD, PROCEED AND TURN LEFT INTO GARSFONTEIN ROAD DROP OFF AND LOAD, PROCEED AND PASS PRETORIA EAST HOSPITAL DROP OFF AND LOAD, PASS WOODLANDS BOULEVARD, MOOIKLOOF, RIETFONTIEN, GROOTFONTEIN, TIERPOORT, PROCEED AND TURN LEFT INTO R25 TO BRONKHORSPRUIT, PROCEED AND TURN LEFT INTO M6(LYNWOOD ROAD) DROP OFF AND LOAD.

RETURN BACK THE SAME ROUTE, DROP OFF AND LOAD.

7.1.31) DENNEBOOM/MAMELODI EAST TAXI RANK (Origin), BROOKLYN TAXI RANK (Destination) - GPTSHMATA1925 (1001MY1000L300052119)

FROM DENNEBOOM/MAMELODI EAST TAXI RANK LOAD, PROCEED AND JOIN MASAKHANE ROAD, PROCEED AND JOIN SIMON VER MOOTEN ROAD DROP OFF AND LOAD, PROCEED AND TURN RIGHT INTO N4, TO PRETORIA, PROCEED AND TURN LEFT INTO GORDON ROAD DROP OFF AND LOAD, PROCEED AND JOIN DUNCAN ROAD DROP OFF AND LOAD, PROCEED UPTO BROOKLYN SHOPPING CENTRE TAXI RANK DROP OFF AND LOAD.

RETURN ROUTE:

FROM BROOKLYN SHOPPING CENTRE TAXI RANK LOAD, PROCEED INTO DUNCAN STREET, PROCEED AND TURN RIGHT INTO LYNWOOD ROAD DROP OFF AND LOAD, PROCEED AND TURN LEFT INTO LYNBURN ROAD DROP OFF AND LOAD, PROCEED TURN RIGHT INTO WATER MEYER STREET DROP OFF AND LOAD, PROCEED AND JOIN WATLOO ROAD, TURN LEFT INTO ZASM ROAD, PROCEED STRAIGHT INTO DENNEBOOM/MAMELODI EAST TAXI RANK.

7.1.32) DENNEBOOM/MAMELODI EAST TAXI RANK (Origin), CENTURION TAXI RANK (Destination) - GPTSHMATA1926
(1001MY1001KT00052120)

FROM DENNEBOOM/MAMELODI EAST MAIN TAXI RANK, LOAD, PROCEED INTO MASAKHANE ROAD, PROCEED INTO WATLOO ROAD, PROCEED INTO WATERMEYER ROAD, PROCEED AND TURN RIGHT INTO N4 WEST, PROCEED AND TURN LEFT INTO N1 SOUTH, PROCEED AND OFFRAMP LEFT INTO JOHN VOSTER DRIVE, PROCEED AND TURN RIGHT INTO LENCHEN AVENUE, TURN LEFT INTO SOUTH STREET, TURN LEFT INTO CENTURION MAIN TAXI RANK, OFFLOAD AND LOAD.

RETURN TRIP.

FROM CENTURION MAIN TAXI RANK, LOAD, TURN RIGHT INTO SOUTH STREET, PROCEED AND TURN RIGHT INTO HEUEEL STREET, PROCEED AND TURN LEFT INTO JOHN VOSTER DRIVE, PROCEED AND TURN LEFT INTO N1 NORTH, PROCEED AND TURN LEFT INTO N4 EAST, PROCEED AND TURN LEFT INTO WATERMEYER ROAD, PROCEED INTO WATLOO ROAD, TURN LEFT INTO ZASM STREET, PROCEED AND TURN RIGHT INTO MASAKHANE ROAD, PROCEED AND ENTER DENNEBOOM STATION MAIN TAXI RANK, OFFLOAD AND LOAD.

7.1.33) DENNEBOOM/MAMELODI EAST TAXI RANK (Origin), MIDRAND/ALEXANDRA/SANDTON CITY (Destination) - GPTSHMATA1927
(1001MY1001KO10052121)

FROM DENNEBOOM/MAMELODI EAST MAIN TAXI RANK, LOAD, PROCEED INTO MASAKHANE ROAD, PROCEED INTO WATLOO ROAD, PROCEED STRAIGHT INTO WATERMEYER ROAD, PROCEED AND TURN RIGHT INTO N4 WEST, PROCEED AND TURN LEFT N1 SOUTH, PROCEED AND PASS CENTURION, PROCEED TURN LEFT INTO OLD JOHANNESBURG ROAD, PROCEED AND TURN RIGHT INTO BRAKFORTEIN ROAD, PROCEED AND TURN LEFT INTO OLD JOHANNESBURG ROAD, PROCEED AND TURN RIGHT INTO R562 WEST, TURN LEFT INTO NOORDWYK LEYER ROAD, PROCEED AND TURN LEFT INTO VODACOM BOULEVARD, OFFLOAD ONLY, TURN BACK INTO BOULEVARD ROAD, PROCEED AND TURN LEFT INTO NOORDWYK LEYER ROAD, PROCEED AND TURN LEFT INTO NEW ROAD AVENUE, PROCEED AND TURN RIGHT INTO OLD PRETORIA MAIN ROAD, PROCEED AND TURN LEFT INTO SUID STREET, PROCEED INTO MIDRAND TAXI RANK, OFFLOAD ONLY, TURN RIGHT INTO SUID STREET, TURN LEFT INTO OLD PRETORIA MAIN ROAD, PROCEED AND TURN RIGHT INTO ALLENDALE ROAD, TURN LEFT INTO SOUTH, PROCEED AND OFFRAMP LEFT INTO WOODMEAD ROAD, PROCEED AND TURN LEFT INTO WOODMEAD DRIVE, PROCEED AND TURN RIGHT INTO PRETORIA MAIN ROAD, PROCEED AND TURN LEFT INTO WATT AVENUE, PROCEED AND TURN LEFT INTO THIRD AVENUE, PROCEED INTO ALEXANDER MAIN TAXI RANK, OFFLOAD ONLY, PROCEED AND TURN RIGHT INTO THIRD AVENUE, PROCEED AND TURN LEFT INTO OLD PRETORIA MAIN ROAD, PROCEED AND TURN RIGHT INTO M85 (ARTRIGHT DRIVE), PROCEED AND TURN LEFT INTO KATHERINE AVENUE, TURN RIGHT SANDTON CITY MAIN TAXI RANK, OFFLOAD AND LOAD.

RETURN BACK USING SAME ROUTE.

7.1.34) DENNEBOOM/MAMELODI EAST TAXI RANK (Origin), HAMMANSKRAAL/KOPANONG MAIN TAXI RANK (Destination) - GPTSHMATA1928
(1001MY1001N100052122)

FROM DENNEBOOM STATION MAIN TAXI RANK, LOAD, TURN LEFT INTO TSAMAYA ROAD, PROCEED STRAIGHT INTO STORMVOEL STREET, PROCEED AND TURN RIGHT INTO N1 NORTH, PROCEED TURN LEFT AT WALLMANSTHAL OFF RAMP, TURN RIGHT INTO R101 NORTH, PROCEED AND CROSS DOUGLAS ROAD, PROCEED AND TURN LEFT INTO HAMMANSKRAAL/KOPANONG MAIN TAXI RANK.

FROM HAMMANSKRAAL KOPANONG MAIN TAXI RANK, LOAD, TURN RIGHT INTO HERMAN STREET, TURN RIGHT INTO R101, TURN LEFT TOWARDS WALLMANSTHAL ROAD, PROCEED AND TURN RIGHT INTO N1 SOUTH, PROCEED AND TURN LEFT INTO STORMVOEL/MAMELODI OFF RAMP, PROCEED AND TURN LEFT STORMVOEL ROAD, PROCEED AND TURN RIGHT INTO MASAKHANE ROAD, TURN RIGHT INTO ZASM STREET, PROCEED INTO DENNEBOOM MAIN TAXI RANK. OFFLOAD AND LOAD

7.1.35) DENNEBOOM STATION MAIN TAXI RANK (Origin), EKANGALA TEMPORARY ALLOCATED TAXI RANK (Destination) - GPTSHMATA1929
(1001MY1201D410052123)

FROM DENNEBOOM STATION LOAD, TURN RIGHT INTO TSAMAYA ROAD, PROCEED AND TURN LEFT INTO BAVIAAN ROAD, PROCEED AND TURN RIGHT INTO CULLINAN ROAD, PROCEED AND PASS CULLINAN SHOPPING CENTRE, PROCEED AND TURN LEFT INTO BRONKORSPRUIT ROAD, PROCEED AND TURN RIGHT INTO EKANGALA TAXI RANK, OFFLOAD AND LOAD .

RETURN SAME ROUTE

7.1.36) DENNEBOOM/MAMELODI EAST TAXI RANK (Origin), WONDERBOOM STATION/WONDERPARK/ROSSLYN (Destination) - GPTSHMATA1931 (1001MY1000N800052124)

FROM DENNEBOOM/MAMELODI EAST TAXI RANK LOAD, INTO TSAMAYA ROAD PROCEED AND JOIN STORMVOEL PROCEED TURN RIGHT INTO N1 TO PIETERSBURG PROCEED TURN LEFT INTO ZAMBESI DRIVE PROCEED PASS KOLONADE, SINOVILLE PROCEED AND TURN RIGHT INTO LAVENDER ROAD, TURN LEFT INTO ONDERSTEEPOORT ROAD TURN LEFT INTO M1 TO PRETORIA PROCEED UPTO WONDERBOOM STATION DROP OFF AND LOAD, TURN RIGHT INTO RACHEL DE BEER STREET PROCEED PASS THERESA PARK DROP OFF, PROCEED ON RACHEL DE BEER, PROCEED AND JOIN BRITS ROAD, CROSS OVER (R80) MABOPANE HIGHWAY TURN RIGHT INTO HEINRICH AVENUE TURN RIGHT INTO WONDERPARK SHOPPING CENTRE DROP OFF AND LOAD, FROM WONDERPARK SHOPPING CENTRE TURN LEFT INTO HEINRICH AVENUE TURN LEFT INTO BRITS ROAD PROCEED AND TURN LEFT INTO R80 MABOPANE HIGHWAY

PROCEED UNTIL AT ROSSLYN OFF RAMP TURN LEFT INTO BRITS ROAD PROCEED AND JOIN ROSSLYN ROAD INTO ROSSLYN SHOPPING CENTRE DROP OFF AND LOAD,

RETURN BACK SAME ROUTE TO WONDERBOOM STATION, TURN RIGHT INTO ONDERSTEPSPOORT ROAD PROCEED AND TURN RIGHT INTO LAVENDER ROAD PROCEED AND TURN LEFT INTO ZAMBESI ROAD PROCEED, PASS SINOVILLE, PASS KOLONADE PROCEED AND TURN RIGHT INTO N1 SOUTH PROCEED AND TURN LEFT INTO STORNVOEL / MAMELODI OFF RAMP PROCEED AND TURN LEFT STORMVOEL ROAD TURN RIGHT INTO MASAKHANE ROAD TURN RIGHT INTO ZASM STREET, TURN RIGHT INTO DENNEBOOM STATION DROP OFF.

7.1.37) DENNEBOOM/MAMELODI EAST TAXI RANK (Origin), WONDERBOOM STATION/WONDERPARK/ROSSLYN (Destination) - GPTSHMATA1931A1 (1001MY1000N900052125)
FROM DENNEBOOM/MAMELODI EAST TAXI RANK LOAD, INTO TSAMAYA ROAD PROCEED AND JOIN STORMVOEL PROCEED TURN RIGHT INTO N1 TO PIETERSBURG PROCEED TURN LEFT INTO ZAMBESI DRIVE PROCEED PASS KOLONADE, SINOVILLE PROCEED AND TURN RIGHT INTO LAVENDER ROAD, TURN LEFT INTO ONDERSTEPSPOORT, PROCEED AND PASS AKASIA, PROCEED AND JOIN BRITS ROAD PROCEED AND JOIN ROSSSELYN ROAD, PROCEED STRAIGHT INTO ROSSLYN TAXI RANK DROP OFF AND LOAD.

RETURN BACK THE SAME ROUTE. DROP OFF AND LOAD.

7.1.38) DENNEBOOM/MAMELODI EAST TAXI RANK (Origin), TEMBISA OAKMOOR TAXI RANK (Destination) - GPTSHMATA1932 (1001MY1001MK10052126)
FROM DENNEBOOM/MAMELODI EAST TAXI RANK LOAD, PROCEED AND JOIN MASAKHANE ROAD, PROCEED AND JOIN WATLOO ROAD, PROCEED AND JOIN WATER MEYER ROAD, TURN RIGHT INTO N4 WEST, PROCEED AND TURN LEFT INTO N1 SOUTH, PROCEED TURN LEFT INTO JAN SMUTS OFF RAMP (R21) PROCEED AND TURN LEFT INTO OLIFANTSFONTEIN OFF RAMP, TURN RIGHT OLD KEMPTON PARK ROAD DROP OFF, PROCEED STRAIGHT AND TURN LEFT INTO OLD KEMPTON PARK DROP OFF ROAD, TURN RIGHT INTO TEMBISA SOUTH ROAD DROP OFF, PROCEED AND TURN LEFT INTO BRIAN MAZIBUKO STREET DROP OFF, PROCEED STRAIGHT INTO TEMBISA OAKMOOR TAXI RANK DROP OFF AND LOAD.

RETURN BACK THE SAME ROUTE.

7.1.39) DENNEBOOM/MAMELODI EAST TAXI RANK (Origin), TEMBISA OAKMOOR TAXI RANK (Destination) - GPTSHMATA1932A1 (1001MY1001MK10052127)
FROM DENNEBOOM/MAMELODI EAST TAXI RANK LOAD, PROCEED AND JOIN MASAKHANE ROAD, PROCEED AND JOIN WATLOO ROAD, PROCEED AND JOIN WATER MEYER ROAD, TURN RIGHT INTO N4 WEST, PROCEED AND TURN LEFT INTO N1 SOUTH, PROCEED TURN LEFT INTO BOTHA AVENUE, DROP OFF AT IRENE STATION, PROCEED AND JOIN IRENE ROAD, PROCEED STRAIGHT UNTIL AT OLIFANTS FONTEIN ROAD DROP OFF, PROCEED AND PASS TEMBISA HOSPITAL DROP OFF, PROCEED AND JOIN BRIAN MAZIBUKO STREET, PROCEED STRAIGHT INTO TEMBISA OAKMOOR TAXI RANK DROP OFF AND LOAD.

RETURN BACK THE SAME ROUTE.

7.1.40) DENNEBOOM STATION MAIN TAXI RANK (Origin), NELLMAPIUS\EXT1,2,3,4 (Destination) - GPTSHMATA1916 (1001MY1001PO00052312)
FROM DENNEBOOM STATION MAIN TAXI RANK . TURN LEFT INTO MASAKHANE ROAD, JOIN SIMON VERMOOTEN ROAD, DROP OFF AND LOAD, TURN LEFT INTO PRETORIA ROAD, TURN LEFT INTO LOV DRIVE AVENUE INTO NELLMAPIUS. DROP OFF AND LOAD.

RETURN BACK THE SAME ROUTES.

1) AOGPGP0146889 2) SM MALULEKE 6907195317086

3) 766 BLOCK LL, SOSHANGUVE, PRETORIA, 0152 SOSHANGUVE LOCAL & LONG DISTANCE TAXI ASSOCIATION

4) LGPGP0116344 Transfer of OL

5) 1 x 15

6)

Gazette Number:

7.1) Minibus taxi-type service

7.1.1) SOSHANGUVE RIETGAT MAIN TAXI RANK (Origin), SOSHANGUVE BLOCK F, G AND H. (TRANSFER) (Destination) - GPTSH(SOLLDTA)3501 (1001OK10020W00056661)

FROM RIETGAT MAIN TAXI RANK, LOAD, TURN RIGHT INTO BUITEKANT STREET, TURN LEFT INTO F WEST ROUTE, PROCEED STRAIGHT, TURN LEFT INTO OLD OFFICE ROAD, AT 3 WAY STOP TURN LEFT INTO TOTAL GARAGE ROAD BLOCK F, PROCEED STRAIGHT BETWEEN BLOCK F AND H, PROCEED STRAIGHT PASS FALALA UNTIL ENGEN GARAGE, BLOCK CC. RETURN BACK LOADING AND OFFLOADING, TURN LEFT INTO VILAKAZI ROAD, PROCEED STRAIGHT AND TURN RIGHT INTO COLLEGE ROAD PROCEED STRAIGHT UNTIL TRANSFER, DROP OFF AND LOAD ALONG THE ROUTE.

RETURN BACK THE SAME ROUTE TO RIETGAT MAIN TAXI RANK.

7.1.2) SOSHANGUVE RIETGAT MAIN TAXI RANK (Origin), SOSHANGUVE BLOCK F, G AND H. (TRANSFER) (Destination) - GPTSH(SOLLDTA)3501.A1 (1001OK10020W00056663)
ALTERNATIVE :A1

FROM RIETGAT MAIN TAXI RANK, LOAD, PROCEED STRAIGHT INTO CARAVAN ROAD, TURN RIGHT INTO BLOCK AA, DROP OFF AND LOAD, PROCEED INTO NYATHIKAZI ROAD. DROP OFF AND LOAD, PROCEED AND TURN LEFT INTO BUITEKANT STREET, DROP OFF AND LOAD, TURN LEFT INTO F WEST ROAD, DROP OFF AND LOAD, PROCEED STRAIGHT AND TURN LEFT INTO OLD OFFICE ROAD, AT 3 WAY STOP TURN LEFT INTO TOTAL GARAGE ROAD BLOCK F, PROCEED STRAIGHT BETWEEN BLOCK F AND H, PROCEED STRAIGHT PASS FALALA UNTIL ENGEN GARAGE, BLOCK CC. RETURN BACK LOADING AND OFFLOADING, TURN LEFT INTO VILAKAZI ROAD, PROCEED STRAIGHT AND TURN RIGHT INTO COLLEGE ROAD PROCEED STRAIGHT UNTIL TRANSFER, DROP OFF AND LOAD ALONG THE ROUTE.

7.1.3) RIET-GAT TAXI RANK (MABOPANE) (Origin), SOSHANGUVE BLOCK K, L AND M ENDING AT CIRCUIT OFFICE (Destination) - GPTSH(SOLLDTA)3501.A3 (1001KJ10020X00056672)
ALTERNATIVE:3

FROM RIETGAT MAIN TAXI RANK, LOAD, TURN RIGHT INTO BUITERKANT STREET, PROCEED AND TURN RIGHT INTO BLOCK K, DROP OFF AND LOAD, PROCEED STRAIGHT INTO BLOCK M, DROP OFF AND LOAD, PROCEED UNTIL SOSHANGUVE TSHWANE UNIVERSITY OF TECHNOLOGY, DROP OFF AND LOAD, TURN RIGHT INTO T.U.T ROAD, PROCEED UNTIL CIRCUIT OFFICE, DROP OFF AND LOAD.

RETURN:

FROM CIRCUIT OFFICE, LOAD, PROCEED STRAIGHT UNTIL T.U.T MAIN GATE, DROP OFF AND LOAD, PROCEED AND TURN RIGHT INTO PHILLIP ROAD, TURN RIGHT INTO BLOCK V V, PROCEED WITHIN BLOCK V V, TURN RIGHT INTO PHILLIP ROAD, PROCEED UNTIL TRANSFER ROAD, DROP OFF AND LOAD, PROCEED STRAIGHT AND RETURN BACK TO RIETGAT MAIN TAXI RANK.

7.1.4) RIET-GAT TAXI RANK (MABOPANE) (Origin), SOSHANGUVE BLOCK K, L AND M ENDING AT CIRCUIT OFFICE (Destination) - GPTSH(SOLLDTA)3501.A4 (1001KJ10020X00056674)
ALTERNATIVE:A4

FROM RIETGAT MAIN TAXI RANK, LOAD, TURN RIGHT INTO BUITERKANT STREET, PROCEED AND TURN RIGHT UNTIL BLOCK K (POWER STATION) PROCEED WITHIN BLOCK K, PROCEED AND PASS MASHIGO FUNERAL UNDERTAKER, PROCEED TURN RIGHT AT KALALA SHOPPING CENTRE (HILTOP), PROCEED STRAIGHT UNTIL T.JUNCTION AND TURN LEFT INTO T.U.T ROAD, TURN RIGHT AND PROCEED TOWARDS T.U.T MAIN GATE, PROCEED AND TURN LEFT INTO PHILLIP ROAD, DROP OFF AND LOAD, TURN RIGHT INTO BLOCK V V, PROCEED WITHIN BLOCK V V, TURN RIGHT INTO PHILLIP ROAD, PROCEED UNTIL TRANSFER ROAD, DROP OFF AND LOAD, PROCEED STRAIGHT AND RETURN BACK TO RIETGAT MAIN TAXI RANK.

7.1.5) RIET-GAT TAXI RANK (MABOPANE) (Origin), ROSSLYN MAIN TAXI RANK (Destination) - GPTSH(SOLLDTA)3502 (1001KJ1001Q600056680)

NO INFORMATION ON ARTA FORM

FROM RIETGAT MAIN TAXI RANK, LOAD, TURN RIGHT INTO BUITERKANT STREET, PROCEED AND PASS COMMISSIONER STREET, TURN RIGHT INTO RUTH FIRST STREET, TURN LEFT INTO M17, TURN LEFT INTO M20 (HEBRON ROAD), PROCEED AND TURN RIGHT INTO M20 (ROSSLYN ROAD), TURN RIGHT INTO KITSHOFF STREET, DROP OFF ONLY, TURN LEFT INTO PIET RAUTERNBACH STREET, DROP OFF ONLY, TURN LEFT INTO R566, DROP OFF, TURN RIGHT INTO HARDIE MULLER STREET, DROP OFF, PROCEED AND TURN RIGHT INTO FRANCE DU TOIT STREET, DROP OFF, PROCEED UNTIL BMW FACTORY, DROP OFF, TURN RIGHT INTO COR DELFOS STREET, DROP OFF, TURN RIGHT INTO HENDRIC VAN ECK STREET, DROP OFF, PROCEED AND TURN RIGHT INTO ERNEST OPPENHEIMER STREET, DROP OFF, PROCEED AND TURN LEFT INTO HILUM STREET, DROP OFF, PROCEED AND TURN RIGHT INTO M20 (ROSSLYN ROAD), PROCEED AND TURN RIGHT INTO PIET PRETORIUS STREET, PROCEED AND TURN RIGHT INTO ROSSLYN MAIN TAXI RANK, DROP OFF AND LOAD.

RETURN

FROM ROSSLYN MAIN TAXI RANK, TURN LEFT INTO PIET PRETORIUS STREET, TURN LEFT INTO M20 ROSSLYN ROAD, PROCEED AND TURN LEFT M20 (HEBRON ROAD), TURN RIGHT INTO M17, PROCEED AND TURN RIGHT INTO RUTH FIRST ROAD, TURN LEFT INTO BUITEKANT STREET, PROCEED STRAIGHT TO RIETGAT MAIN TAXI RANK DROP OFF AND LOAD.

7.1.6) RIET-GAT TAXI RANK (MABOPANE) (Origin), AKASIA STATION MAIN TAXI RANK (Destination) - GPTSH(SOLLDTA)3503 (1001KJ10020Y00056685)

FROM RIETGAT MAIN TAXI RANK, LOAD, TURN RIGHT INTO BUITEKANT STREET, PROCEED AND PASS COMMISSIONER STREET, TURN RIGHT INTO RUTH FIRST STREET, TURN LEFT INTO M17, TURN LEFT INTO M20 (HEBRON ROAD), PROCEED AND TURN RIGHT INTO M20 (ROSSLYN ROAD), TURN RIGHT INTO PIET PRETORIUS STREET, PROCEED AND TURN LEFT INTO DE-WAAL STREET, TURN RIGHT INTO DOREEN LAAN STREET, PROCEED AND TURN LEFT INTO FRED OTTO STREET, PROCEED AND ENTER AKASIA STATION MAIN TAXI RANK, DROP OFF AND LOAD.

RETURN USING SAME ROUTE

7.1.7) RIET-GAT TAXI RANK (MABOPANE) (Origin), WONDERPARK SHOPPING COMPLEX TAXI RANK (Destination) - GPTSH(SOLLDTA)3504 (1001KJ1001UM00056697)
 FROM RIETGAT MAIN TAXI RANK, LOAD, TURN RIGHT INTO BUITEKANT STREET, PROCEED AND PASS COMMISSIONER STREET, TURN RIGHT INTO RUTH FIRST STREET, TURN LEFT INTO M17, TURN LEFT INTO M20 (HEBRON ROAD), PROCEED AND TURN RIGHT INTO M20 (ROSSLYN ROAD), TURN RIGHT INTO PIET PRETORIUS STREET, PROCEED AND TURN LEFT INTO DE-WAAL STREET, TURN RIGHT INTO DOREEN LAAN STREET, TURN LEFT INTO FIRST AVENUE, TURN RIGHT INTO REGINALD LAAN STREET, TURN LEFT INTO DALE LAAN, DROP OFF AND LOAD, PROCEED TO AKASIA MUNICIPALITY OFFICES, OFFLOAD AND LOAD, TURN RIGHT INTO HENDRICK STREET, TURN LEFT INTO WONDERPARK SHOPPING COMPLEX, OFFLOAD AND LOAD.

RETURN BACK USING THE SAME ROUTE.

7.1.8) RIET-GAT TAXI RANK (MABOPANE) (Origin), SOSHANGUVE BLOCK HH (Destination) - GPTSH(SOLLDTA)3510 (1001KJ10021100056710)
 FROM RIETGAT MAIN TAXI RANK, LOAD, TURN LEFT INTO BUITEKANT STREET, PROCEED TO BLOCK IA TO FF, DROP OFF AND LOAD, PROCEED TO BLOCK LL AND GG, OFFLOAD AND LOAD, PROCEED TO BLOCK JJ AND HH, DROP OFF AND LOAD, TURN RIGHT INTO BLOCK HH, DROP OFF AND LOAD,

RETURN:

FROM SOSHANGUVE BLOCK HH, LOAD, PROCEED AND TURN LEFT INTO LERATO BOTTLE STORE ROAD, OFFLOAD AND LOAD, TURN LEFT INTO BUITEKANT STREET, LOAD AND OFFLOAD, PROCEED AND TURN RIGHT INTO RIETGAT MAIN TAXI RANK.

7.1.9) SOSHANGUVE RIETGAT MAIN TAXI RANK (Origin), SOSHANGUVE BLOCK F, G AND H. (TRANSFER) (Destination) - GPTSH(SOLLDTA)3501.A2 (1001OK10020W00056711)

ALTERNATIVE :

FROM RIETGAT MAIN TAXI RANK, LOAD, TURN RIGHT INTO BUITEKANT STREET, TURN LEFT AT GARDEN CENTRE, PROCEED STRAIGHT AND TURN LEFT INTO TOTAL GARAGE ROAD, PROCEED AND TURN RIGHT INTO HALALA ROAD, TURN RIGHT INTO COLLEGE ROAD. PROCEED STRAIGHT UNTIL TRANSFER, DROP OFF AND LOAD ALONG THE ROUTE.

RETURN BACK THE SAME ROUTE TO RIETGAT MAIN TAXI RANK.

7.1.10) SOSHANGUVE RIETGAT MAIN TAXI RANK (Origin), SOSHANGUVE BLOCK NN (Destination) - GPTSH(SOLLDTA)3508 (1001OK10020Z00056720)

FROM SOSHANGUVE RIETGAT MAIN TAXI RANK, LOAD, TURN LEFT INTO BUITEKANT STREET, PROCEED AND TURN LEFT INTO MASHAMAITE ROAD, TURN RIGHT INTO BUS DEPOT ROAD, TURN LEFT INTO BLOCK NN, DROP OFF AND LOAD,

RETURN

FROM SOSHANGUVE BLOCK NN, LOAD, TURN RIGHT INTO LUCAS MANGOPE HIGH-WAY, DROP OFF AND LOAD, TURN RIGHT INTO BUITEKANT STREET, TURN RIGHT INTO SOSHANGUVE RIETGAT MAIN TAXI RANK.

7.1.11) SOSHANGUVE RIETGAT MAIN TAXI RANK (Origin), SOSHANGUVE APLA SECTION (Destination) - GPTSH(SOLLDTA)3509 (1001OK10021000056721)

FROM RIETGAT MAIN TAXI RANK, LOAD, TURN LEFT INTO BUITEKANT STREET, PROCEED STRAIGHT TO BLOCK IA AND FF, DROP OFF AND LOAD, PROCEED TO BLOCK LL AND GG, DROP OFF AND LOAD, PROCEED TO BLOCK JJ AND HH, DROP OFF AND LOAD, TURN LEFT INTO BLOCK JJ, PROCEED STRAIGHT UNTIL SOSHANGUVE APLA SECTION, DROP OFF AND LOAD,

RETURN BACK USING THE SAME ROUTE

7.1.12) RIET-GAT TAXI RANK (MABOPANE) (Origin), SOSHANGUVE BLOCK F, G AND H. (TRANSFER) (Destination) - GPTSH(SOLLDTA)3511 (1001KJ10020W00056722)

3511 FROM RIETGAT MAIN TAXI RANK, LOAD, TURN RIGHT INTO BUITEKANT STREET, DROP OFF AND LOAD, TURN LEFT INTO GARDEN CENTER ROAD, OFFLOAD AND LOAD, PROCEED BETWEEN BLOCK AA AND F, OFFLOAD AND LOAD, TURN LEFT INTO TOTAL GARAGE ROAD, OFFLOAD AND LOAD, TURN RIGHT INTO HALALA ROAD, DROP OFF AND LOAD, PROCEED AND TURN RIGHT INTO COLLEGE ROAD, PROCEED UNTIL TRANSFER, OFFLOAD AND LOAD.

RETURN BACK THE SAME ROUTE

7.1.13) RIET-GAT TAXI RANK (MABOPANE) (Origin), SOSHANGUVE BLOCK F, G AND H. (TRANSFER) (Destination) - GPTSH(SOLLDTA)3512 (1001KJ10020W00056726)

FROM SOSHANGUVE RIETGAT MAIN TAXI RANK, LOAD, PROCEED STRAIGHT INTO CARAVAN ROAD, TURN LEFT INTO SOSHANGUVE BLOCK BB, PROCEED ACROSS FOURWAY STOP, PROCEED INTO BLOCK DD, OFFLOAD AND OFFLOAD, PROCEED AND MAKE A U-TURN AT CIRCLE, OFFLOAD AND LOAD.

RETURN USING SAME ROUTE:

3512.A1 ALTERNATIVE:A1

FROM SOSHANGUVE RIETGAT MAIN TAXI RANK, LOAD, PROCEED STRAIGHT INTO CARAVAN ROAD, OFFLOAD AND LOAD, TURN LEFT BETWEEN BLOCK BB AND DD, OFFLOAD AND LOAD, TURN RIGHT INTO BLOCK DD, OFFLOAD AND LOAD, PROCEED AND MAKE AU-TURN AT END OF ROAD CIRCLE, DROP OFF AND LOAD,

RETURN

FROM BLOCK DD END OF ROAD CIRCLE, PROCEED AND TURN RIGHT BETWEEN BLOCK DD AND BB, OFFLOAD AND LOAD, PROCEED AND TURN LEFT INTO MASHAMAITE GARAGE ROAD, OFFLOAD AND LOAD, PROCEED AND TURN LEFT INTO BUITERKANT STREET, PROCEED AND TURN RIGHT INTO RIETGAT MAIN TAXI RANK, OFFLOAD AND LOAD.

7.1.14) RIET-GAT TAXI RANK (MABOPANE) (Origin), SOSHANGUVE BLOCK P AND Y (Destination) - GPTSH(SOLLDTA)3513 (1001KJ10021200056728)

FROM SOSHANGUVE RIETGAT MAIN TAXI RANK, LOAD, TURN LEFT INTO BUITEKANT STREET, PROCEED AND TURN RIGHT INTO MASHAMAITE GARAGE ROAD, OFFLOAD AND LOAD, PROCEED AND TURN RIGHT INTO BLOCK SS, OFFLOAD AND LOAD, PROCEED STRAIGHT AND TURN LEFT INTO BLOCK P, OFFLOAD AND LOAD, PROCEED STRAIGHT INTO BLOCK Y, DROP OFF AND LOAD, TURN LEFT WITHIN BLOCK Y, OFFLOAD AND LOAD,

RETURN

FROM SOSHANGUVE BLOCK Y, LOAD, PROCEED INTO BLOCK P, TURN LEFT INTO MASHAMAITE ROAD, OFFLOAD AND LOAD, TURN LEFT INTO BUITERKANT STREET, OFFLOAD AND LOAD, PROCEED AND TURN RIGHT INTO RIETGAT MAIN TAXI RANK, DROP OFF AND LOAD.

7.1.15) RIET-GAT TAXI RANK (MABOPANE) (Origin), SOSHANGUVE BLOCK MM (Destination) - GPTSH(SOLLDTA)3514 (1001KJ10021300056729)

FROM SOSHANGUVE RIETGAT MAIN TAXI RANK, LOAD, TURN LEFT INTO BUITEKANT STREET, PROCEED AND TURN RIGHT INTO MASHAMAITE GARAGE ROAD, OFFLOAD AND LOAD, PROCEED AND TURN RIGHT INTO BLOCK SS, OFFLOAD AND LOAD, PROCEED STRAIGHT AND TURN LEFT INTO BLOCK P, OFFLOAD AND LOAD, PROCEED STRAIGHT INTO BLOCK Y, DROP OFF AND LOAD, TURN LEFT WITHIN BLOCK Y, OFFLOAD AND LOAD, PROCEED STRAIGHT AND TURN LEFT AT INTERSECTION, TURN LEFT INTO BLOCK MM, DROP OFF AND LOAD WITHIN BLOCK MM.

RETURN USING SAME ROUTE (OFFLOAD AND LOAD ALL THE WAY)

7.1.16) RIET-GAT TAXI RANK (MABOPANE) (Origin), SOSHANGUVE BLOCK KK, R, S, X AND P (Destination) - GPTSH(SOLLDTA)3515 (1001KJ10021400056731)

FROM RIETGAT MAIN TAXI RANK, LOAD, PROCEED AND TURN LEFT INTO BUITEKANT STREET, TURN RIGHT INTO MASHAMAITE ROAD, PROCEED TO BLOCK KK, OFFLOAD AND LOAD, TURN LEFT INTO BLOCK KK, TURN LEFT INTO SOUTPAN ROAD, PROCEED AND TURN RIGHT BETWEEN BLOCK S AND R, OFFLOAD AND LOAD, PROCEED AND TURN RIGHT BETWEEN BLOCK R AND X, OFFLOAD AND LOAD, PROCEED AND TURN RIGHT BETWEEN BLOCK R AND P, OFFLOAD AND LOAD, PROCEED AND CROSS SOUTPAN ROAD, PROCEED STRAIGHT INTO MASHAMAITE ROAD, TURN LEFT INTO BUITEKANT STREET, OFFLOAD AND LOAD, PROCEED AND TURN RIGHT INTO RIETGAT MAIN TAXI RANK.

7.1.17) RIET-GAT TAXI RANK (MABOPANE) (Origin), SOSHANGUVE BLOCK X (Destination) - GPTSH(SOLLDTA)3516 (1001KJ10021500056733)

FROM RIETGAT MAIN TAXI RANK, LOAD, TURN LEFT INTO BUITEKANT STREET, TURN RIGHT INTO MASHAMAITE ROAD, OFFLOAD AND LOAD, PROCEED TO BLOCK KK, OFFLOAD AND LOAD, PROCEED AND TURN LEFT INTO M35, PROCEED AND TURN RIGHT BETWEEN BLOCK S AND R, PROCEED STRAIGHT AND ENTER SOSHANGUVE BLOCK X, PROCEED AND CIRCULATE WITHIN BLOCK X, OFFLOAD AND LOAD,

RETURN WITH THE SAME ROUTE BACK TO RIETGAT TAXI RANK, OFFLOADING AND LOAD ALL THE WAY.

7.1.18) RIET-GAT TAXI RANK (MABOPANE) (Origin), SOSHANGUVE BLOCK S AND W (Destination) - GPTSH(SOLLDTA)3517 (1001KJ10021600056734)

FROM RIETGAT MAIN TAXI RANK, LOAD, PROCEED AND TURN LEFT INTO BUITEKANT STREET, TURN RIGHT INTO MASHAMAITE ROAD, PROCEED TO KK, OFFLOAD AND LOAD, PROCEED AND TURN LEFT INTO SOUTPAN ROAD (M35), OFFLOAD AND LOAD, TURN RIGHT AND PROCEED BETWEEN BLOCK S AND R, OFFLOAD AND LOAD, TURN LEFT BETWEEN BLOCK S AND W, PROCEED AND TURN RIGHT INTO BLOCK W, OFFLOAD AND LOAD,

RETURN

FROM SOSHANGUVE BLOCK S AND W, LOAD, PROCEED AND TURN RIGHT BETWEEN S AND R, OFFLOAD AND LOAD, PROCEED AND TURN LEFT INTO SOUTPAN ROAD, OFFLOAD AND LOAD, TURN RIGHT INTO MASHAMAITE ROAD, OFFLOAD AND LOAD, TURN RIGHT INTO BUITEKANT ROAD, OFFLOAD AND LOAD, PROCEED AND TURN RIGHT INTO RIETGAT MAIN TAXI RANK, OFFLOAD AND LOAD

7.1.19) RIET-GAT TAXI RANK (MABOPANE) (Origin), SOSHANGUVE BLOCK FF, GG AND PP (Destination) - GPTSH(SOLLDTA)3518

(1001KJ10021700056735)

FROM RIETGAT MAIN TAXI RANK, LOAD, PROCEED AND TURN LEFT INTO BUITEKANT STREET, PROCEED AND TURN RIGHT INTO MASHAMAITE STREET, OFFLOAD AND LOAD, TURN LEFT INTO BLOCK FF, OFFLOAD AND LOAD, PROCEED AND TURN LEFT BETWEEN BLOCK FF AND GG, OFFLOAD AND LOAD, TURN RIGHT INTO BLOCK GG, OFFLOAD AND LOAD, PROCEED AND TURN RIGHT MANGOPE HIGHWAY, PROCEED AND TURN LEFT BETWEEN BLOCK HH AND CHRIS- HANI, OFFLOAD AND LOAD, PROCEED AND TURN RIGHT INTO BLOCK PP, OFFLOAD AND LOAD,

RETURN

FROM SOSHANGUVE CHRIS HANI (BLOCK PP), LOAD, PROCEED TO BLOCK HH, OFFLOAD AND LOAD, TURN LEFT BETWEEN BLOCK HH AND JJ, OFFLOAD AND LOAD, PROCEED STRAIGHT INTO BUITEKANT STREET, OFFLOAD AND LOAD, PROCEED AND TURN RIGHT INTO RIETGAT MAIN TAXI RANK, OFFLOAD AND LOAD.

7.1.20 RIET-GAT TAXI RANK (MABOPANE) (Origin), SOSHANGUVE BLOCK T AND V (Destination) - GPTSH(SOLLDTA)3519

(1001KJ10021800056736)

FROM RIETGAT MAIN TAXI RANK, LOAD, PROCEED AND TURN LEFT INTO BUITEKANT STREET, PROCEED AND TURN RIGHT INTO MASHAMAITE STREET, PROCEED AND TURN LEFT INTO SOUTPAN ROAD, PROCEED STRAIGHT UNTIL STOOTSKOOL, OFFLOAD AND LOAD, TURN RIGHT INTO HAMMANSKRAAL ROAD, TURN LEFT INTO BLOCK T, OFFLOAD AND LOAD, PROCEED AND TURN RIGHT INTO BLOCK V, OFFLOAD AND LOAD,

RETURN

FROM SOSHANGUVE BLOCK V, PROCEED AND TURN RIGHT INTO HAMMANSKRAAL ROAD, PROCEED AND TURN LEFT INTO BLOCKS W, R, X, Y, P, S, MM, OFFLOAD AND LOAD, TURN RIGHT INTO SOUTPAN ROAD, TURN LEFT INTO MASHAMAITE ROAD, PROCEED STRAIGHT AND TURN RIGHT INTO RIETGAT MAIN TAXI RANK, OFFLOAD AND LOAD, ALL THE WAY.

7.1.21 RIET-GAT TAXI RANK (MABOPANE) (Origin), SOSHANGUVE BLOCK T AND V (Destination) - GPTSH(SOLLDTA)3520

(1001KJ10021800056737)

FROM RIETGAT MAIN TAXI RANK, LOAD, TURN LEFT INTO BUITEKANT STREET, PROCEED AND TURN RIGHT INTO MASHAMAITE ROAD, PROCEED STRAIGHT UNTIL BLOCK DD CROSSROAD, TURN LEFT INTO BLOCK FF OUTLINE, PROCEED AND TURN RIGHT INTO HAMMANSKRAL ROAD, PROCEED AND TURN LEFT INTO BLOCK T, OFFLOAD AND LOAD, PROCEED AND TURN RIGHT INTO BLOCK V, PROCEED AND TURN RIGHT INTO HAMMANSKRAAL ROAD,

RETURN

FROM SOSHANGUVE BLOCK V, PROCEED AND TURN RIGHT INTO HAMMANSKRAAL ROAD, PROCEED AND TURN LEFT INTO BLOCKS W, R, X, Y, P, S, MM, OFFLOAD AND LOAD, TURN RIGHT INTO SOUTPAN ROAD, TURN LEFT INTO MASHAMAITE ROAD, PROCEED STRAIGHT AND TURN RIGHT INTO RIETGAT MAIN TAXI RANK, OFFLOAD AND LOAD, ALL THE WAY.

7.1.22 RIET-GAT TAXI RANK (MABOPANE) (Origin), SOUTPAN TEMPORARY ALLOCATED TAXI RANK (Destination) - GPTSH(SOLLDTA)3521

(1001KJ10021900056738)

FROM RIETGAT MAIN TAXI RANK, LOAD, PROCEED AND TURN LEFT INTO BUITEKANT STREET, PROCEED AND TURN RIGHT INTO MASHAMAITE ROAD, PROCEED STRAIGHT UNTIL BLOCK DD CROSSROAD, TURN LEFT INTO BLOCK FF OUTLINE, PROCEED AND TURN RIGHT INTO HAMMANSKRAL ROAD, TURN LEFT INTO M35, PROCEED STRAIGHT UNTIL SOUTPAN TRADING STORE, OFFLOAD AND LOAD, TURN RIGHT INTO SOSHANGUVE SOUTPAN SECTION, PROCEED TO SOUTPAN TEMPORARY ALLOCATED TAXI RANK, DROP OFF AND LOAD. RETURN USING SAME ROUTE:

7.1.23 RIET-GAT TAXI RANK (MABOPANE) (Origin), GA-RANKUWA MAIN TAXI RANK (Destination) - GPTSH(SOLLDTA)3522

(1001KJ10021A00056739)

FROM RIETGAT MAIN TAXI RANK, LOAD, TURN RIGHT INTO BUITEKANT STREET, PROCEED AND TURN RIGHT INTO COMMISSIONER STREET, PROCEED UNTIL WALTER GARAGE, TURN LEFT BETWEEN BLOCK A AND B, DROP OFF ONLY, PROCEED INTO GARANKUWA ZONE 16, PROCEED TO RAMOGODU SECTION, OFFLOAD, TURN LEFT INTO TAILUS STATION, OFFLOAD, PROCEED AND TURN RIGHT INTO HOSPITAL ROAD, OFFLOAD, PROCEED AND TURN LEFT INTO GEORGE MOKHARI HOSPITAL MAIN TAXI RANK, DROP OFF AND LOAD.

RETURN BACK THE SAME ROUTE.

7.1.24 RIET-GAT TAXI RANK (MABOPANE) (Origin), GA-RANKUWA GEORGE MUKHARI HOSPITAL TAXI RANK (Destination) -

GPTSH(SOLLDTA)3522.A1 (1001KJ1001ON00056740)

ALTERNATIVE:

FROM RIETGAT MAIN TAXI RANK, LOAD, TURN RIGHT INTO BUITEKANT STREET, PROCEED AND TURN RIGHT INTO COMMISSIONER STREET, PROCEED UNTIL WALTER GARAGE, TURN LEFT BETWEEN BLOCK A AND B, PROCEED UNTIL OLD BUS TERMINUS, TURN LEFT AND PROCEED AND PROCEED AND TURN RIGHT INTO LOVEDAY STREET AT TRAFFIC CIRCLE, TURN LEFT INTO MORULA SUN ROAD, PROCEED TO HEBRON ROAD, DROP OFF ONLY, PROCEED AND TURN LEFT INTO OK SHOPPING CENTRE, DROP OFF ONLY, PROCEED STRAIGHT AND JOIN GEORGE MOKHARI ROAD, PROCEED STRAIGHT AND TURN LEFT INTO GEORGE MOKHARI HOSPITAL MAIN TAXI RANK. DROP OFF AND LOAD, RETURN BACK USING SAME ROUTE.

7.1.25) RIET-GAT TAXI RANK (MABOPANE) (Origin), Ga-Rankuwa Hospital (Ga-Rankuwa) (Destination) - GPTSH(SOLLDTA)3522.A2
(1001KJ1000MP00056741)

ALTERNATIVE:

FROM REITGAT MAIN TAXI RANK, LOAD, TURN RIGHT INTO BUITERKANT STREET, TURN RIGHT INTO RUTH FIRST ROAD, TURN LEFT INTO M17, PROCEED STRAIGHT AND TURN RIGHT INTO GEORGE MOKHARI ROAD, PROCEED AND TURN RIGHT INTO GEORGE MOKHARI MAIN TAXI RANK ENTER MAIN TAXI RANK, DROP OFF AND LOAD,

RETURN BACK USING THE SAME ROUTE.

7.1.26) RIET-GAT TAXI RANK (MABOPANE) (Origin), SOSHANGUVE EXTENSION 10 (Destination) - GPTSH(SOLLDTA)3523
(1001KJ10021B00056742)

FROM REITGAT MAIN TAXI RANK, LOAD, TURN RIGHT INTO BUITEKANT STREET, TURN RIGHT INTO RUTH FIRST ROAD, TURN LEFT INTO M17, TURN LEFT INTO BLOCK TT SHOPPING COMPLEX, PROCEED TO REFITLHILEPELE PRIMARY SCHOOL, OFFLOAD AND LOAD, TURN RIGHT INTO COLLEN TAVERN, OFFLOAD AND LOAD, TURN LEFT INTO MADIBA PRIMARY SCHOOL, OFFLOAD AND LOAD, PROCEED AND PASS DITAUNG SECTION NEXT TO ZCC CHURCH, TURN RIGHT INTO EXTENTION 3, OFFLOAD AND LOAD, PROCEED STRAIGHT UNTIL M20 CROSS ROAD, TURN RIGHT INTO KOPANONG RAILWAY STATION, DROP OFF AND LOAD, TURN RIGHT INTO SOSHANGUVE EXTENTION 4, DROP OFF AND LOAD, PROCEED TO PHOMOLONG STATION, OFFLOAD AND LOAD, TURN LEFT INTO M20, PROCEED UNTIL SOSHANGUVE EXTENTION 5, DROP OFF AND LOAD, TURN LEFT INTO SOSHANGUVE EXTENTION 9, DROP OFF AND LOAD, TURN RIGHT INTO EXTENTION 10, DROP OFF AND LOAD, PROCEED STRAIGHT AND PASS TUMISANG DAY CARE CENTRE, PROCEED TO BOIPELO DAY CARE CENTRE, DROP OFF AND LOAD, PROCEED TO KGETHEGO DAY CARE CENTRE, DROP OFF AND LOAD, PROCEED TO AYANDA PRIMARY SCHOOL, OFFLOAD AND LOAD, PROCEED TO NEW SOUTH AFRICA HARDWARE, OFFLOAD AND LOAD, TURN LEFT INTO SOSHANGUVE EXTENTION 2, OFFLOAD AND LOAD, PROCEED AND TURN RIGHT INTO ITUMELENG PRIMARY SCHOOL ROAD, DROP OFF AND LOAD, TURN LEFT INTO SEKHIKHUNI STREET, PROCEED STRAIGHT AND JOIN M17, DROP OFF AND LOAD,

RETURN BACK THE SAME ROUTE

7.1.27) RIET-GAT TAXI RANK (MABOPANE) (Origin), SOSHANGUVE EXTENTION 10, 12 AND 13 (Destination) - GPTSH(SOLLDTA)3523.A1
(1001KJ10021C00056744)

ALTERNATIVE:

FROM RIETGAT MAIN TAXI RANK, LOAD, TURN RIGHT INTO BUITERKANT STREET, TURN RIGHT INTO RUTH FIRST STREET, OFFLOAD AND LOAD, TURN LEFT INTO M17, OFFLOAD AND LOAD, PROCEED STRAIGHT BETWEEN BLOCK TT AND EXTENTION 1, OFFLOAD AND LOAD, PROCEED AND TURN LEFT IKNT0 HEBRON ROAD, OFFLOAD AND LOAD, TURN LEFT INTO EXTENTION 13 AND 12, DROP OFF AND LOAD, PROCEED AND TURN LEFT INTO EXTENTION 10, DROP OFF AND LOAD, PROCEED AND TURN RIGHT INTO KGETHEGO DAY CARE CENTRE ROAD, OFFLOAD AND LOAD, PROCEED TO AYANDA DAY CARE CENTRE, OFFLOAD AND LOAD,
RETURN BACK USING THE SAME ROUTE.

7.1.28) RIET-GAT TAXI RANK (MABOPANE) (Origin), SOSHANGUVE EXTENTION 1 (Destination) - GPTSH(SOLLDTA)3523.A2
(1001KJ10021D00056745)

ALTERNATIVE:

FROM RIETGAT MAIN TAXI RANK, LOAD, TURN RIGHT INTO BUITERKANT STREET, TURN RIGHT INTO RUTH FIRST ROAD, TURN LEFT INTO M17, TURN RIGHT AT FOURWAY STOP, PROCEED AND ENTER EXTENTION 1, DROP OFF AND LOAD,

RETURN:

FROM SOSHANGUVE EXTENSION 1, LOAD, PROCEED STRAIGHT INTO HEBRON ROAD, OFFLOAD AND LOAD, PROCEED AND TURN LEFT INTO M17, PROCEED AND TURN RIGHT INTO RUTH FIRST ROAD, PROCEED AND TURN LEFT INTO BUITEKANT STREET, PROCEED AND TURN LEFT INTO RIETGAT MAIN TAXI RANK,

7.1.29) RIET-GAT TAXI RANK (MABOPANE) (Origin), WONDERBOOM STATION MAIN TAXI RANK (Destination) - GPTSH(SOLLDTA)3524
(1001KJ1001U300056747)

FROM RIETGAT MAIN TAXI RANK, LOAD, TURN RIGHT INTO BUITERKANT STREET, TURN LEFT INTO COMMISSIONER STREET, OFF-RAMP INTO R566 (ROSSLYN ROAD), TURN RIGHT INTO WILLEM KRUYWAGEL ROAD, DROP OFF AND LOAD, PROCEED AND TURN LEFT INTO DAAN DEWAT NEL ROAD, OFFLOAD AND LOAD, PROCEED AND TURN LEFT INTO GERRIET MARITZ STREET, OFFLOAD AND LOAD, PROCEED AND TO OK SHOPPING COMPLEX, OFFLOAD AND LOAD, PROCEED INTO GERITZ MARITZ STREET, OFFLOAD AND LOAD, TURN RIGHT INTO KOOS DELAREY STREET, OFFLOAD AND LOAD, TURN LEFT INTO RACHEL- DE BEER STREET, DROP OFF AND LOAD, PROCEED UNTIL WONDERBOOM STATION MAIN TAXI RANK, DROP OFF AND LOAD.

RETURN:

FROM WONERBOOM MAIN TAXI RANK, LOAD, TURN RIGHT INTO RACHEL DE-BEER STREET, TURN LEFT INTO KOOS DELAREY ROAD, PROCEED AND TURN RIGHT INTO DAAN DE-WET NEL SREET, TURN LEFT INTO WILLEM KRYWAGEL ROAD, TURN RIGHT AND JOIN R566, PROCEED AND ON RAMP LEFT ONTO R80, PROCEED INTO COMMISSIONER STREET, OFFLOAD, TURN RIGHT INTO BUITERKANT STREET, OFFLOAD, PROCEED AND TURN LEFT INTO RIETGAT MAIN TAXI RANK, OFFLOAD AND LAOD,

7.1.30) RIET-GAT TAXI RANK (MABOPANE) (Origin), SOSHANGUVE BLOCK NN (Destination) - GPTSH(SOLLDTA)3512.A1
(1001KJ10020Z00057152)

ALTERNATIVE:A1

FROM SOSHANGUVE RIETGAT MAIN TAXI RANK, LOAD, PROCEED STRAIGHT INTO CARAVAN ROAD, OFFLOAD AND LOAD, TURN LEFT BETWEEN BLOCK BB AND DD, OFFLOAD AND LOAD, TURN RIGHT INTO BLOCK DD, OFFLOAD AND LOAD, PROCEED AND MAKE A U-TURN AT END OF ROAD CIRCLE, DROP OFF AND LOAD,

RETURN

FROM BLOCK DD END OF ROAD CIRCLE, PROCEED AND TURN RIGHT BETWEEN BLOCK DD AND BB, OFFLOAD AND LOAD, PROCEED AND TURN LEFT INTO MASHAMAITE GARAGE ROAD, OFFLOAD AND LOAD, PROCEED AND TURN LEFT INTO BUITERKANT STREET, PROCEED AND TURN RIGHT INTO RIETGAT MAIN TAXI RANK, OFFLOAD AND LOAD.

1) AOGPGP0147219 2) SF MAHAU 6407260347084

3) 213 MPOPOTWANE STR, SUN VALLEY, MAMELODI WEST, 0101
MAMELODI AMALGAMATED TAXI ASSOCIATION

4) LGPGP019648 Transfer of OL

5) 1 x 15

6)

Gazette Number:

7.1) Minibus taxi-type service

7.1.1) DENNEBOOM STATION MAIN TAXI RANK (Origin), PRETORIA BLOED STREET MAIN TAXI RANK (Destination) - GPTSHMATA1901
(1001MY1001OL00052037)

FROM DENNEBOOM/MAMELODI EAST TAXI RANK, LOAD, TURN LEFT INTO TSAMAYA ROAD, PROCEED TO WATLOO ROAD, TURN RIGHT INTO OLD PRETORIA ROAD, PROCEED INTO CHURCH STREET, PROCEED AND TURN LEFT INTO PRINSLOO STREET, TURN RIGHT INTO PRETORIUS STREET, TURN RIGHT INTO VANDER WALT STREET, PROCEED AND TURN RIGHT INTO BLOED STREET TAXI RANK, OFFLOAD AND LOAD. OFFLOAD AND LOAD ALL THE WAY.

RETURN ROUTE:

FROM BLOED STREET MAIN TAXI RANK, LOAD, TURN RIGHT INTO PRINSLOO STREET, PROCEED AND TURN LEFT INTO VERMELEUN STREET, PROCEED INTO CHURCH STREET, PROCEED TO OLD PRETORIA ROAD, PROCEED AND TURN LEFT INTO WATLOO ROAD, TURN INTO ZASM STREET, TURN INTO MASAKHANE ROAD, PROCEED AND ENTER DENNEBOOM/ MAMELODI EAST TAXI RANK, OFFLOAD AND LOAD ALL THE WAY.

7.1.2) DENNEBOOM/MAMELODI MAIN TAXI RANK (Origin), PRETORIA CBD (Destination) - GPTSHMATA1901A1 (1001MY1001OL00052038)
ALTERNATIVE 1.

FROM DENNEBOOM STATION MAIN TAXI RANK, PROCEED AND JOIN PRETORIUS STREET, COLBAYN, PROCEED AND TURN LEFT INTO HAMILTON ROAD, TURN RIGHT IN EASLYN STREET, PROCEED TO SUNNYSIDE, JOIN SKINNER STREET, TURN RIGHT VAN DER WALT STREET, PROCEED INTO BLOED STREET, PROCEED TO BLOED STREET MAIN TAXI RANK, OFFLOAD ONLY,

RETURN ROUTE:

FROM BLOED STREET MAIN TAXI RANK, TURN RIGHT INTO BOOM STREET, TURN RIGHT INTO PRINSLOO STREET, LOAD, PROCEED AND TURN LEFT INTO SCHOEMAN STREET, PROCEED STRAIGHT INTO N4 EAST, TURN LEFT INTO WATERMEYER STREET, PROCEED STRAIGHT INTO WATLOO ROAD, PROCEED AND TURN LEFT INTO ZASM STREET, PROCEED AND TURN RIGHT INTO MASAKHANE STREET, PROCEED AND ENTER DENNEBOOM STATION MAIN TAXI RANK. OFFLOAD AND LOAD.

7.1.3) DENNEBOOM STATION MAIN TAXI RANK (Origin), BOSMAN STATION TAXI RANK (Destination) - GPTSHMATA1902
(1001MY1001K100052041)

FROM DENNEBOOM STATION MAIN TAXI RANK, LOAD, PROCEED STRAIGHT INTO MASAKHANE ROAD, PROCEED STRAIGHT INTO WATLOO ROAD, PROCEED STRAIGHT INTO WATERMEYER ROAD, PROCEED AND TURN RIGHT INTO N4 WEST, PROCEED STRAIGHT INTO PRETORIUS STREET, PROCEED AND TURN LEFT INTO GORDON ROAD, LOAD AND OFFLOAD, PROCEED AND TURN RIGHT INTO DUNCAN STREET, OFFLOAD ONLY, PROCEED AND TURN RIGHT INTO LYNWOOD ROAD, LOAD AND OFFLOAD, PROCEED AND TURN RIGHT INTO PARK STREET, OFFLOAD, PROCEED AND PASS LOFTUS STADIUM, PROCEED AND TURN LEFT INTO ANDRIES STREET OFFLOAD PROCEED AND TURN RIGHT INTO BOSMAN STATION MAIN TAXI RANK, LOAD AND OFFLOAD.

RETURN USING SAME ROUTE:

7.1.4) DENNEBOOM/MAMELODI EAST TAXI RANK (Origin), MARABASTAD VIA GEZINA/SOUTPAN/CHAMBELIN (Destination) -
GPTSHMATA1903 (1001MY1001IF00052042)

(A)

FROM DENNEBOOM TAXI RANK, LOAD, TURN LEFT INTO TSAMAYA ROAD, PROCEED TO STORMVEOL ROAD, PROCEED TO MICHAEL BRINK STREET, TURN LEFT INTO D.F. MALAN, TURN RIGHT INTO H.F. VERWOED DRIVE, PROCEED AND TURN RIGHT INTO DR SALVAGE ROAD, PROCEED TURN LEFT INTO BLOED STREET, PROCEED TURN RIGHT INTO JERUSALEM STREET, PROCEED AND ENTER JERUSALEM TAXI RANK, OFFLOAD AND LOAD ALL THE WAY.

RETURN ROUTE:

FROM JERUSALEM TAXI RANK, LOAD, PROCEED TO BOOM STREET, PROCEED AND TURN LEFT INTO DR SALVAGE STREET, PROCEED

AND TURN LEFT INTO VOORTREKKER ROAD, PROCEED TURN RIGHT INTO FREDERIKA STREET, PROCEED AND TURN RIGHT INTO FRATES STREET, PROCEED AND TURN LEFT INTO MICHAEL BRINK, PROCEED TO STORMVOEL ROAD, PROCEED AND TURN RIGHT INTO MASAKHANE ROAD, PROCEED AND TURN RIGHT INTO ZASM STREET, TURN RIGHT INTO MASAKHANE STREET, PROCEED AND ENTER DENNEBOOM TAXI RANK, OFFLOAD AND LOAD ALL THE WAY.

7.1.5) DENNEBOOM/MAMELODI EAST TAXI RANK (Origin), MARABASTAD VIA GEZINA/SOUTPAN/CHAMBELIN (Destination) - GPTSHMATA1903A1 (1001MY1001IF00052044)

FROM DENNEBOOM TAXI RANK, LOAD, TURN LEFT INTO TSAMAYA ROAD, PROCEED TO STORMVOEL, PROCEED AND TURN LEFT INTO SOUTPAN ROAD, PROCEED TO BLOED STREET, OFFLOAD ONLY, TURN RIGHT INTO JERUSALEM STREET, PROCEED AND ENTER JERUSALEM TAXI RANK, OFFLOAD AND LOAD ALL THE WAY.

RETURN ROUTE:

FROM JERUSALEM TAXI RANK, LOAD, TURN RIGHT INTO BOOM STREET, PROCEED TO DR SALVAGE, PROCEED TO SOUTPAN ROAD, PROCEED AND TURN LEFT INTO SOUTPAN, PROCEED INTO MICHAEL BRINK, PROCEED TO STORMVOEL, PROCEED TO MASAKHANE ROAD, PROCEED AND TURN RIGHT INTO ZASM STREET, TURN RIGHT INTO MASAKHANE STREET, PROCEED AND ENTER DENNEBOOM TAXI RANK, OFFLOAD AND LOAD ALL THE WAY.

7.1.6) DENNEBOOM/MAMELODI EAST TAXI RANK (Origin), MARABASTAD VIA GEZINA/SOUTPAN/CHAMBELIN (Destination) - GPTSHMATA1903A2 (1001MY1001IF00052045)

FROM DENNEBOOM TAXI RANK, TURN RIGHT INTO TSAMAYA ROAD, PROCEED TO STORMVOEL ROAD, PROCEED TO MICHAEL BRINK, TURN LEFT INTO CHAMBERLIAN ROAD, PROCEED TURN RIGHT INTO SOUTPAN ROAD, PROCEED TO BLOED STREET, OFFLOAD ONLY, TURN RIGHT INTO JERUSALEM STREET, PROCEED AND ENTER JERUSALEM TAXI RANK, OFFLOAD AND LOAD ALL THE WAY.

RETURN ROUTE:

FROM JERUSALEM TAXI RANK, LOAD, TURN RIGHT INTO BOOM STREET, PROCEED TO DR SALVAGE, PROCEED TO SOUTPAN ROAD, PROCEED AND TURN LEFT INTO SOUTPAN, PROCEED TO STORMVOEL, PROCEED TO MASAKHANE ROAD, PROCEED AND TURN RIGHT INTO ZASM STREET, TURN RIGHT INTO MASAKHANE STREET, PROCEED AND ENTER DENNEBOOM TAXI RANK, OFFLOAD AND LOAD ALL THE WAY

7.1.7) DENNEBOOM/MAMELODI EAST TAXI RANK (Origin), MARABASTAD VIA GEZINA/SOUTPAN/CHAMBELIN (Destination) - GPTSHMATA1903A3 (1001MY1001IF00052051)

FROM MAMELODI EAST TAXI RANK, LOAD, TURN LEFT INTO TSAMAYA ROAD, TURN RIGHT INTO CROSS ROAD, PROCEED INTO LEDWABA STREET, PROCEED INTO SIBANDA STREET, TURN RIGHT INTO TSAMAYA ROAD, PASS DENNEBOOM TAXI RANK, PROCEED TO STORMVEOL ROAD, PROCEED TO MICHAEL BRINK STREET, TURN LEFT INTO D.F. MALAN, TURN RIGHT INTO H.F VERWOED DRIVE, PROCEED AND TURN RIGHT INTO DR SALVAGE ROAD, PROCEED TURN LEFT INTO BLOED STREET, PROCEED TURN RIGHT INTO JERUSALEM STREET, PROCEED AND ENTER JERUSALEM TAXI RANK, OFFLOAD AND LOAD ALL THE WAY.

RETURN ROUTE:

FROM JERUSALEM TAXI RANK, LOAD, PROCEED TO BOOM STREET, PROCEED AND TURN LEFT INTO DR SALVAGE STREET, PROCEED AND TURN LEFT INTO VOORTREKKER ROAD, PROCEED TURN RIGHT INTO FREDERIKA STREET, PROCEED AND TURN RIGHT INTO FRATES STREET, PROCEED AND TURN LEFT INTO MICHAEL BRINK, PROCEED TO STORMVOEL ROAD, PROCEED AND TURN RIGHT INTO MASAKHANE ROAD, PROCEED INTO TSAMAYA ROAD, TURN LEFT INTO SIBANDA STREET, TURN RIGHT INTO LEDWABA STREET, PROCEED INTO CROSS ROAD, PROCEED AND TURN LEFT INTO TSAMAYA ROAD, PROCEED AND ENTER MAMELODI EAST TAXI RANK, OFFLOAD AND ALL THE WAY.

7.1.8) DENNEBOOM/MAMELODI EAST TAXI RANK (Origin), MARABASTAD VIA GEZINA/SOUTPAN/CHAMBELIN (Destination) - GPTSHMATA1903A4 (1001MY1001IF00052052)

FROM MAMELODI EAST TAXI RANK, LOAD, TURN LEFT INTO TSAMAYA ROAD, TURN RIGHT INTO CROSS ROAD, PROCEED INTO LEDWABA STREET, PROCEED INTO SIBANDA STREET, TURN RIGHT INTO TSAMAYA ROAD, PASS DENNEBOOM TAXI RANK, PROCEED TO STORMVEOL ROAD, TURN LEFT INTO SOUTPAN ROAD, PROCEED TO DR SALVAGE ROAD, PROCEED STRAIGHT INTO BLOED STREET, OFFLOAD AND LOAD, PROCEED AND TURN RIGHT INTO JERUSALEM STREET, PROCEED AND ENTER MARABASTAD MAIN TAXI RANK, OFFLOAD AND LOAD.

RETURN USING SAME ROUTE

7.1.9) NELLMAPIUS TAXI RANK (Origin), MARABASTAD/JERUSELEM TAXI RANK (Destination) - GPTSHMATA1904 (1000PO1001IF00052069)

FROM NELLMAPIUS TOWNSHIP MAIN TAXI RANK, LOAD, PROCEED TO ALWYN STREET, TURN RIGHT INTO OLD PRETORIA STREET, TURN RIGHT INTO HANS STRYDOM, TURN RIGHT INTO N4 WEST, PROCEED TO PRETORIUS STREET, PROCEED AND TURN RIGHT INTO BOSMAN STREET, PROCEED TURN LEFT INTO BLOEDSTREET, PROCEED TURN RIGHT INTO JERUSALEM STREET, PROCEED AND ENTER JERUSALEM TAXI RANK, OFFLOAD AND LOAD.

RETURN ROUTE:

FROM JERUSALEM TAXI RANK, LOAD, PROCEED TO BOOM STREET, PROCEED AND TURN RIGHT INTO ANDRIES STREET, PROCEED AND TURN LEFT INTO SCHOEMAN STREET, PROCEED TO N2 EAST, PROCEED, TURN HANS STRYDOM STREET, PROCEED AND TURN LEFT INTO OLD PRETORIA ROAD, PROCEED AND TURN ALWYN STREET, PROCEED AND ENTER NELLMAPIUS TOWN, OFFLOAD AND LOAD ALL THE WAY.

7.1.10) NELLMAPIUS MAIN TAXI RANK (Origin), PRINSLOO TEMPORARY ALLOCATED TAXI RANK (Destination) - GPTSHMATA1905 (1000PN1000LT00052070)

FROM NELLMAPIUS MAIN TAXI RANK, LOAD, PROCEED TO ALWYN STREET, TURN RIGHT INTO OLD PRETORIA ROAD, PROCEED TO CHURCH STREET, PROCEED AND TURN LEFT INTO PRINSLOO STREET, TURN RIGHT INTO PRETORIA STREET, PROCEED AND TURN RIGHT INTO VANDERWALT STREET, PROCEED TO BLOED TAXI RANK, OFFLOAD, PROCEED AND TURN RIGHT INTO BOOM STREET, PROCEED INTO PRINSLOO STREET, AND ENTER PRINSLOO STREET TEMPORARY RANK, OFFLOAD AND LOAD ALL THE WAY.

RETURN ROUTE:

FROM PRINSLOO STREET TEMPORARY TAXI RANK, LOAD, PROCEED AND TURN LEFT INTO CHURCH STREET, PROCEED TO OLD PRETORIA ROAD, PROCEED AND TURN LEFT INTO ALWYN STREET, AND ENTER NELLMAPIUS TAXI RANK, OFFLOAD AND LOAD ALL THE WAY.

7.1.11) NELLMAPIUS MAIN TAXI RANK (Origin), BOSMAN STATION TAXI RANK (Destination) - GPTSHMATA1906 (1000PN10012J00052071)
FROM NELLMAPIUS TAXI RANK, LOAD, PROCEED TO ALWYN STREET, TURN LEFT INTO LESEDI STREET, PROCEED TO OLD PRETORIA ROAD, TURN LEFT INTO SIMON VERMOTEN, PROCEED AND TURN RIGHT INTO N4, PROCEED TO PRETORIUS STREET, TURN LEFT INTO PAUL KRUGER STREET, TURN RIGHT INTO SCHIDING STREET, PROCEED TO BOSMAN STATION, OFFLOAD,

RETURN BY TURNING RIGHT INTO JACOB MAREE STREET, TURN RIGHT INTO SCHOEMAN STREET, BACK INTO N4 EAST, PROCEED TURN LEFT INTO SIMON VERMOTEN, PROCEED AND TURN RIGHT INTO OLD PRETORIA ROAD, PROCEED AND ENTER NELLMAPIUS TAXI RANK, OFFLOAD AND LOAD ALL THE WAY.

7.1.12) NELLMAPIUS MAIN TAXI RANK (Origin), PRETORIA BLOED STREET MAIN TAXI RANK (Destination) - GPTSHMATA1907 (1000PN1001OL00052072)

FROM NELLMAPIUS TAXI RANK, LOAD, PROCEED INTO ALWYN STREET, TURN RIGHT INTO OLD PRETORIA ROAD, PROCEED AND TURN LEFT INTO WATERMEYER ROAD, PROCEED AND TURN RIGHT INTO N4 WEST, PROCEED TO PRETORIA STREET, PROCEED AND TURN RIGHT INTO BEATRICE STREET, PROCEED AND TURN LEFT INTO DR SALVAGE ROAD, PROCEED TO BLOED STREET, OFFLOAD AND LOAD ALL THE WAY.

RETURN ROUTE:

FROM BLOED STREET, LOAD, TURN RIGHT INTO BOOM STREET, PROCEED AND TURN RIGHT INTO PRINSLOO STREET, PROCEED AND TURN RIGHT INTO PRINSLOO STREET, PROCEED AND TURN LEFT INTO WATERMEYER ROAD, PROCEED AND TURN RIGHT INTO PRETORIA ROAD, PROCEED AND TURN LEFT INTO ALWYN STREET, PROCEED AND ENTER NELLMAPIUS TAXI RANK, OFFLOAD AND LOAD ALL THE WAY.

7.1.13) NELLMAPIUS MAIN TAXI RANK (Origin), PRETORIA BLOED STREET MAIN TAXI RANK (Destination) - GPTSHMATA1907A1 (1000PN1001OL00052073)

FROM NELLMAPIUS TAXI RANK, LOAD, PROCEED ALWYN STREET, TURN RIGHT INTO OLD PRETORIA ROAD, PROCEED TURN RIGHT INTO SILVERTON OAKLAND ROAD, PROCEED TO STORMVOEL ROAD, PROCEED TO MICHAEL BRINK ROAD, PROCEED AND TURN LEFT INTO H.F. VERWOED DRIVE, PROCEED AND TURN RIGHT INTO DOCTOR SAVAGE ROAD, PROCEED TO BLOED STREET RANK OFFLOAD AND LOAD ALL THE WAY.

RETURN ROUTE:

FROM BLOED STREET TAXI RANK, TURN RIGHT INTO BOOM STREET, PROCEED TO DR SALVAGE ROAD, TURN LEFT INTO VOORTREKKER ROAD, PROCEED TURN RIGHT INTO FREDERIKA STREET, PROCEED AND TURN RIGHT INTO FRATES DRIVE, TURN LEFT INTO MICHAEL BRINK STREET, PROCEED TO STORMVOEL ROAD, PROCEED AND TURN RIGHT INTO SILVERTON AUCKLAND ROAD, PROCEED AND TURN RIGHT INTO PRETORIA ROAD, PROCEED AND TURN LEFT INTO ALWYN ROAD, PROCEED AND ENTER NELLMAPIUS TAXI RANK, OFFLOAD AND LOAD ALL THE WAY.

7.1.14) DENNEBOOM STATION MAIN TAXI RANK (Origin), BUFFERZONE/IKAGENG/PHOMOLONG/MAMELODI EXTENSION 6 TEMPORARY ALLOCATED TAXI RANK (Destination) - GPTSHMATA1908 (1001MY1000GX00052074)

FROM DENNEBOOM STATION MAIN TAXI RANK, LOAD, TURN RIGHT INTO TSAMAYA ROAD PROCEED INTO SERAPENG STREET, PASS MAMELODI DAY HOSPITAL PROCEED, TURN LEFT INTO MOTIMALENYORA STREET, DROP OFF AND LOAD, PROCEED AND TURN RIGHT INTO POLOMETS! STREET, DROP OFF AND LOAD, TURN RIGHT INTO MOLOKOLOKO STREET DROP OFF AND LOAD, PROCEED TURN RIGHT INTO HINTER LAND DRIVE, PROCEED AND PASS HANS STRYDOM ROAD, DROP OFF AND LOAD, PROCEED AND CHANGE INTO MOHWELERENG STREET PROCEED UP TO HANS STRYDOM ROAD DROP OFF AND LOAD.

RETURN BACK USING THE SAME ROUTES LOAD.

7.1.15) DENNEBOOM STATION MAIN TAXI RANK (Origin), SHELL GARAGE\PHOMOLONG\EXT 6 TEMPORARY ALLOCATED TAXI RANK (Destination) - GPTSHMATA1909 (1001MY1000GX00052075)
FROM DENNEBOOM STATION MAIN TAXI RANK, LOAD, TURN RIGHT INTO TSAMAYA ROAD PROCEED AND TURN RIGHT INTO HINTER LAND DRIVE PROCEED AND PASS HANS STRYDOM ROAD, DROP OFF AND LOAD, PROCEED AND CHANGE INTO MOHWELERENG STREET PROCEED UP TO HANS STRYDOM ROAD DROP OFF AND LOAD.

RETURN1:

FROM MAHWELERENG TURN LEFT INTO HANS STRYDOM ROAD, PROCEED TURN RIGHT INTO HINTER LAND DRIVE, PROCEED TURN LEFT INTO TSAMAYA ROAD PROCEED TURN LEFT INTO DENNEBOOM MAIN TAXI RANK, DROP OFF AND LOAD.

7.1.16) DENNEBOOM STATION MAIN TAXI RANK (Origin), LION BRIDGE\MOTIMALENYORA\EXT 4 TEMPORARY ALLOCATED TAXI RANK (Destination) - GPTSHMATA1910 (1001MY1001MY00052076)
FROM DENNEBOOM STATION MAIN TAXI RANK .TURN RIGHT INTO TSAMAYA ROAD PROCEED AND TURN RIGHT INTO PHIRI STREET PROCEED TURN LEFT INTO HINTER LAND DRIVE PROCEED AND TURN LEFT INTO BROADWAY DRIVE ,PROCEED AND JOIN PHATUDI STREET,PROCEED TURN LEFT INTO TSAMAYA ROAD ,PROCEED NAD TURN LEFT INTO THE DENNEBOOM MAIN TAXI RANK.DROP OFF AND LOAD.

7.1.17) DENNEBOOM STATION MAIN TAXI RANK (Origin), PHASE 5\RD\LUSAKA\EXT11\EXT 5 TEMPORARY ALLOACTED TAXI RANK (Destination) - GPTSHMATA1911 (1001MY1205RN00052079)
FROM DENNEBOOM STATION MAIN TAXI RANK .TURN RIGHT INTO TSAMAYA ROAD PROCEED AND TURN RIGHT INTO SHILOBANE STREET DROP OFF AND LOAD,PROCEED TURN LEFT INTO HANS STRYDOM ROAD,PROCEED AND TURN RIGHT INTO HECTOR PIETERSON DRIVE DROP OFF AND LOAD.

RETURN BACK USING THE SAME ROUTES.

7.1.18) DENNEBOOM STATION MAIN TAXI RANK (Origin), MAHUBE\EXT10\EXT17 TEMPORARY ALLOCATED TAXI RANK (Destination) - GPTSHMATA1912 (1001MY1000NP00052081)
FROM DENNEBOOM STATION MAIN TAXI RANK .TURN RIGHT INTO TSAMAYA ROAD PROCEED AND TURN RIGHT INTO MALULEKE STREET, JOIN HANS STRYDOM,TURN LEFT IN TSAMAYA ROAD PROCEED AND TURN LEFT INTO DENNEBOOM STATION MAIN TAXI RANK.

7.1.19) DENNEBOOM STATION MAIN TAXI RANK (Origin), SANDS\MASEKO TEMPORARY ALLOCATED TAXI RANK (Destination) - GPTSHMATA1913 (1001MY138EEQ00052086)
FROM DENNEBOOM STATION MAIN TAXI RANK .TURN RIGHT INTO TSAMAYA ROAD PROCEED AND TURN LEFT INTO DR REBEIRO DRIVE, TURN RIGHT INTO SHABANGU STREET, AND PROCEED PASS MASEKO SHOPPING CENTRE, PROCEED AND JOIN TSOMO STREET, TURN LEFT INTO SIBANDA STREET, DROP OFF AND LOAD PROCEED TO WATERKLOOF STREET.THEN JOIN TSAMAYA ROAD, DROP OFF AND LOAD, THE PROCEED TO DENNEBOOM STATION MAIN TAXI RANK,

RETURN BACK USING THE SAME ROUTES.

7.1.20) DENNEBOOM STATION MAIN TAXI RANK (Origin), SANDS\KUBONE TEMPORARY ALLOCATED TAXI RANK (Destination) - GPTSHMATA1914 (1001MY138AP600052094)
FROM DENNEBOOM STATION MAIN TAXI RANK .TURN LEFT INTO TSAMAYA ROAD ,TURN RIGHT INTO MAKHUBELA STREET,DROP OFF AND LOAD ,JOIN KUBONE STREET,PROCEED INTO H.M PITJE STREET,TURN LEFT INTO TSOMO STREET DROP OFF AND LOAD,PROCEED TO BALEBOGENG CENTRE,DROP OFF AND LOAD.

RETURN BACK USING THE SAME ROUTES.

7.1.21) DENNEBOOM STATION MAIN TAXI RANK (Origin), NEW ROAD\B3 TEMPORARY ALLOCATED TAXI RANK (Destination) - GPTSHMATA1915 (1001MY13743Y00052095)
FROM DENNEBOOM STATION MAIN TAXI RANK LOAD, TURN LEFT INTO TSAMAYA ROAD .TURN RIGHT INTO MAKHUBELA STREET, DROP OFF AND LOAD,TURN LEFT INTO SHABANGU STREET, DROP OFF AND LOAD, TURN RIGHT INTO SIBANDA STREET, DROP OFF AND LOAD, PROCEED AND TURN RIGHT INTO MASEHLE STREET, DROP OFF AND LOAD, TURN RIGHT INTO KUBONE STREET, DROP OFF AND LOAD,

RETURN

FROM KUBONE STREET, PROCEED INTO MAKHUBELA STREET, DROP OFF AND LOAD, PROCEED AND TURN LEFT INTO TSAMAYA ROAD, DROP OFF AND LOAD, TURN RIGHT INTO DENNEBOOM STATION MAIN TAXI RANK.DROP OFF AND LOAD.

7.1.22) DENNEBOOM/MAMELODI EAST TAXI RANK (Origin), WATERKLOOF VIA HYPERAMA (INFORMALTAXI RANK) (Destination) - GPTSHMATA1917 (1001MY1205O400052097)
FROM DENNEBOOM/MAMELODI EAST TAXI RANK LOAD, PROCEED INTO MASAKHANE ROAD, DROP OFF AND LOAD PROCEED AND JOIN WATLOO ROAD, DROP OFF AND LOAD, PROCEED AND JOIN WATER MEYER STREET, DROP OFF AND LOAD, TURN LEFT INTO GLENWOOD ROAD, DROP OFF AND LOAD PROCEED AND TURN RIGHT INTO INGERSOL ROAD DROP OFF AND LOAD, PROCEED AND JOIN LOIS AVENUE DROP OFF AND LOAD, PROCEED STRAIGHT AND TURN RIGHT INTO HYPERAMA SHOPPING CENTRE DROP OFF AND LOAD.

RETURN BACK THE SAME ROUTE TO DENNEBOOM/ MAMELODI EAST TAXI RANK DROP OFF AND LOAD.

7.1.23) DENNEBOOM/MAMELODI EAST TAXI RANK (Origin), WATERKLOOF VIA LYNWOOD ROAD (BROOKLYN SHOPPING CENTRE) (Destination) - GPTSHMATA1918 (1001MY1205O400052098)
FROM DENNEBOOM/MAMELODI EAST TAXI RANK LOAD, PROCEED INTO MASAKHANE ROAD, PROCEED AND JOIN WATLOO ROAD, PROCEED AND JOIN WATER MEYER ROAD DROP OFF AND LOAD, PROCEED AND JOIN LYNBURG STREET DROP OFF AND LOAD, PROCEED AND TURN LEFT INTO GLENWOOD ROAD DROP OFF AND LOAD, TURN RIGHT INTO LYNWOOD ROAD DROP OFF AND LOAD, PROCEED STRAIGHT AND TURN LEFT INTO DUNCAN ROAD DROP OFF AND LOAD, TURN LEFT INTO CROWN STREET DROP OFF AND LOAD, PROCEED AND TURN RIGHT INTO BROOKLYN SHOPPING CENTRE DROP OFF AND LOAD.

RETURN BACK THE SAME ROUTE, DROP OFF AND LOAD.

7.1.24) DENNEBOOM/MAMELODI EAST TAXI RANK (Origin), ERASMUS KLOOF TAXI RANK (Destination) - GPTSHMATA1919 (1001MY10011Q00052099)
FROM DENNEBOOM/MAMELODI EAST TAXI RANK LOAD, PROCEED INTO MASAKHANE ROAD, TURN LEFT INTO SIMON VER MOOTEN ROAD DROP OFF AND LOAD, PROCEED STRAIGHT AND TURN LEFT INTO LYNWOOD ROAD DROP OFF AND LOAD, TURN RIGHT INTO HANS STRYDOM ROAD DROP OFF AND LOAD, PROCEED AND TURN LEFT INTO DELFY STREET DROP OFF AND LOAD, PROCEED AND TURN RIGHT INTO RUBEN STEIN ROAD DROP OFF AND LOAD, PROCEED STRAIGHT INTO ERASMUS KLOOF TAXI RANK DROP OFF AND LOAD.

RETURN BACK THE SAME ROUTE, AND DROPPING OFF AND LOAD.

7.1.25) DENNEBOOM/MAMELODI EAST TAXI RANK (Origin), SILVERLAKE TEMPORARY ALLOCATED TAXI RANK (Destination) - GPTSHMATA1920 (1001MY1000MM00052112)
FROM DENNEBOOM/MAMELODI EAST TAXI RANK LOAD, PROCEED AND JOIN MASAKHANE ROAD, PROCEED AND JOIN SIMON VER MOOTEN ROAD DROP OFF AND LOAD, PROCEED AND TURN LEFT INTO LYNWOOD ROAD DROP OFF AND LOAD, PROCEED AND PASS HANSDRIJDOM ROAD, PROCEED STRAIGHT INTO SILVERLAKE TEMPORARY ALLOCATED TAXI RANK DROP OFF AND LOAD.

RETURN

FROM SILVERLAKE TEMPORARY ALLOCATED TAXI RANK LOAD, PROCEED AND JOIN LYNWOOD ROAD, PROCEED STRAIGHT AND TURN RIGHT INTO SIMON VER MOOTEN ROAD DROP OFF AND LOAD, PROCEED AND JOIN ZASAM STREET DROP OFF AND LOAD, PROCEED AND TURN RIGHT INTO MASAKHANE ROAD, PROCEED INTO DENNEBOOM/MAMELODI EAST TAXI RANK.

7.1.26) DENNEBOOM/MAMELODI EAST TAXI RANK (Origin), SILVERLAKE TEMPORARY ALLOCATED TAXI RANK (Destination) - GPTSHMATA1920A1 (1001MY1000MM00052113)
FROM DENNEBOOM/MAMELODI EAST TAXI RANK LOAD, PROCEED INTO MASAKHANE ROAD, PROCEED AND JOIN SIMON VER MOOTEN ROAD DROP OFF AND LOAD, PROCEED AND TURN LEFT INTO OLD PRETORIA ROAD DROP OFF AND LOAD, PROCEED AND TURN RIGHT INTO LIBERTAS ROAD DROP OFF AND LOAD, PROCEED AND TURN LEFT INTO STELLENBERG ROAD DROP OFF AND LOAD, PROCEED AND PASS HANSDRIJDOM ROAD, PROCEED INTO TRADE CENTRE DROP OFF AND LOAD.

RETURN BACK THE SAME ROUTE, DROP OFF AND LOAD.

7.1.27) DENNEBOOM/MAMELODI EAST TAXI RANK (Origin), CONSTANTIA PARK TEMPORARY ALLOCATED TAXI RANK (Destination) - GPTSHMATA1921 (1001MY1205OE00052114)
FROM DENNEBOOM/MAMELODI EAST TAXI RANK LOAD, PROCEED AND JOIN MASAKHANE ROAD, PROCEED AND JOIN SIMON VER MOOTEN ROAD DROP OFF AND LOAD, PROCEED AND TURN RIGHT INTO LYNWOOD ROAD DROP OFF AND LOAD, PROCEED AND TURN LEFT INTO GENERAL LOUIS BOTHA AVENUE DROP OFF AND LOAD, PROCEED STRAIGHT AND TURN LEFT INTO ATTER BURY ROAD DROP OFF AND LOAD, PROCEED TURN RIGHT INTO WINDSOR DRIVE DROP OFF AND LOAD, PROCEED AND TURN RIGHT INTO JAQUELINE STREET DROP OFF AND LOAD, PROCEED TURN LEFT INTO SERENE STREET DROP OFF AND LOAD, PROCEED AND TURN LEFT INTO ISIE SMUTS STREET DROP OFF AND LOAD, PROCEED AND TURN LEFT INTO DUVERNOY STREET DROP OFF AND LOAD, PROCEED STRAIGHT INTO CONSTANTIA PARK TEMPORARY ALLOCATED TAXI RANK DROP OFF AND LOAD.

RETURN BACK THE SAME ROUTE, DROP OFF AND LOAD.

7.1.28) DENNEBOOM/MAMELODI EAST TAXI RANK (Origin), ELARDUSPARK VIA MORELETA PARK TEMPORARY ALLOCATED TAXI RANK (Destination) - GPTSHMATA1922 (1001MY1205MT00052115)
FROM DENNEBOOM/MAMELODI EAST TAXI RANK LOAD, PROCEED AND JOIN MASAKHANE ROAD, PROCEED AND JOIN WATLOO ROAD, PROCEED AND JOIN WATER MEYER STREET DROP OFF AND LOAD, PROCEED AND TURN RIGHT INTO CUSSONIA STREET DROP OFF AND LOAD, PROCEED AND TURN LEFT INTO MEIRING NAUDE STREET DROP OFF AND LOAD, PROCEED AND CROSS LYNWOOD ROAD, PROCEED STRAIGHT INTO N1 SOUTH, PROCEED STRAIGHT AND TURN LEFT INTO DELMAS OFF RAMP, TURN RIGHT INTO ELARDUS PARK SHOPPING CENTRE DROP OFF AND LOAD.

RETURN BACK THE SAME ROUTE, DROP OFF AND LOAD.

7.1.29) DENNEBOOM/MAMELODI EAST TAXI RANK (Origin), WOODLANDS/MORELETA EAST TEMPORARY ALLOCATED TAXI RANK (Destination) - GPTSHMATA1923 (1001MY1205MW00052116)
FROM DENNEBOOM/MAMELODI EAST TAXI RANK LOAD, PROCEED AND JOIN MASAKHANE ROAD, TURN LEFT INTO SIMON VER MOOTEN ROAD DROP OFF AND LOAD, PROCEED AND TURN LEFT INTO OLD PRETORIA ROAD DROP OFF AND LOAD, PROCEED TURN RIGHT INTO LIBERTAS ROAD DROP OFF AND LOAD, PROCEED TURN LEFT INTO STELLENBERG AVENUE DROP OFF AND LOAD, PROCEED AND TURN RIGHT INTO HANS STRYDOM ROAD DROP OFF AND LOAD, PROCEED AND TURN LEFT INTO OLYMPUS DRIVE DROP OFF AND LOAD, PROCEED AND JOIN DEVILLE BOIS MARVIL DRIVE DROP OFF AND LOAD, PROCEED AND PASS WOODLANDS BOULEVARD AND GOLF COURT DROP OFF AND LOAD, PROCEED STRAIGHT UPTO OLIVEWOOD CENTRE DROP OFF AND LOAD, PROCEED STRAIGHT UPTO ELARDUS PARK SHOPPING CENTRE DROP OFF AND LOAD.

RETURN BACK THE SAME ROUTE, DROP OFF AND LOAD.

7.1.30) DENNEBOOM/MAMELODI EAST TAXI RANK (Origin), ONBEKEND/WELBEKEND TEMPORARY ALLOCATED TAXI RANK (Destination) - GPTSHMATA1924 (1001MY1205UD00052118)
FROM DENNEBOOM/MAMELODI EAST TAXI RANK LOAD, PROCEED AND JOIN MASAKHANE ROAD, PROCEED AND JOIN SIMON VER MOOTEN ROAD DROP OFF AND LOAD, PROCEED AND TURN LEFT INTO LYWOOD ROAD DROP OFF AND LOAD, PROCEED AND TURN RIGHT INTO HANS STRYDOM ROAD DROP OFF AND LOAD, PROCEED AND TURN LEFT INTO GARSFONTEIN ROAD DROP OFF AND LOAD, PROCEED AND PASS PRETORIA EAST HOSPITAL DROP OFF AND LOAD, PASS WOODLANDS BOULEVARD, MOOIKLOOF, RIETFONTIEN, GROOTFONTEIN, TIERPOORT, PROCEED AND TURN LEFT INTO R25 TO BRONKHORSPRUIT, PROCEED AND TURN LEFT INTO M6(LYNWOOD ROAD) DROP OFF AND LOAD.
RETURN BACK THE SAME ROUTE, DROP OFF AND LOAD.

7.1.31) DENNEBOOM/MAMELODI EAST TAXI RANK (Origin), BROOKLYN TAXI RANK (Destination) - GPTSHMATA1925 (1001MY1000L300052119)
FROM DENNEBOOM/MAMELODI EAST TAXI RANK LOAD, PROCEED AND JOIN MASAKHANE ROAD, PROCEED AND JOIN SIMON VER MOOTEN ROAD DROP OFF AND LOAD, PROCEED AND TURN RIGHT INTO N4, TO PRETORIA, PROCEED AND TURN LEFT INTO GORDON ROAD DROP OFF AND LOAD, PROCEED AND JOIN DUNCAN ROAD DROP OFF AND LOAD, PROCEED UPTO BROOKLYN SHOPPING CENTRE TAXI RANK DROP OFF AND LOAD.

RETURN ROUTE:

FROM BROOKLYN SHOPPING CENTRE TAXI RANK LOAD, PROCEED INTO DUNCAN STREET, PROCEED AND TURN RIGHT INTO LYNWOOD ROAD DROP OFF AND LOAD, PROCEED AND TURN LEFT INTO LYNBURN ROAD DROP OFF AND LOAD, PROCEED TURN RIGHT INTO WATER MEYER STREET DROP OFF AND LOAD, PROCEED AND JOIN WATLOO ROAD, TURN LEFT INTO ZASM ROAD, PROCEED STRAIGHT INTO DENNEBOOM/MAMELODI EAST TAXI RANK.

7.1.32) DENNEBOOM/MAMELODI EAST TAXI RANK (Origin), CENTURION TAXI RANK (Destination) - GPTSHMATA1926 (1001MY1001KT00052120)
FROM DENNEBOOM/MAMELODI EAST MAIN TAXI RANK, LOAD, PROCEED INTO MASAKHANE ROAD, PROCEED INTO WATLOO ROAD, PROCEED INTO WATERMEYER ROAD, PROCEED AND TURN RIGHT INTO N4 WEST, PROCEED AND TURN LEFT INTO N1 SOUTH, PROCEED AND OFFRAMP LEFT INTO JOHN VOSTER DRIVE, PROCEED AND TURN RIGHT INTO LENCHEN AVENUE, TURN LEFT INTO SOUTH STREET, TURN LEFT INTO CENTURION MAIN TAXI RANK, OFFLOAD AND LOAD.

RETURN TRIP:

FROM CENTURION MAIN TAXI RANK, LOAD, TURN RIGHT INTO SOUTH STREET, PROCEED AND TURN RIGHT INTO HEUEEL STREET, PROCEED AND TURN LEFT INTO JOHN VOSTER DRIVE, PROCEED AND TURN LEFT INTO N1 NORTH, PROCEED AND TURN LEFT INTO N4 EAST, PROCEED AND TURN LEFT INTO WATERMEYER ROAD, PROCEED INTO WATLOO ROAD, TURN LEFT INTO ZASM STREET, PROCEED AND TURN RIGHT INTO MASAKHANE ROAD, PROCEED AND ENTER DENNEBOOM STATION MAIN TAXI RANK, OFFLOAD AND LOAD.

7.1.33) DENNEBOOM/MAMELODI EAST TAXI RANK (Origin), MIDRAND/ALEXANDRA/SANDTON CITY (Destination) - GPTSHMATA1927 (1001MY1001KO10052121)

FROM DENNEBOOM/MAMELODI EAST MAIN TAXI RANK, LOAD, PROCEED INTO MASAKHANE ROAD, PROCEED INTO WATLOO ROAD, PROCEED STRAIGHT INTO WATERMEYER ROAD, PROCEED AND TURN RIGHT INTO N4 WEST, PROCEED AND TURN LEFT N1 SOUTH, PROCEED AND PASS CENTURION, PROCEED TURN LEFT INTO OLD JOHANNESBURG ROAD, PROCEED AND TURN RIGHT INTO BRAKFRONTEIN ROAD, PROCEED AND TURN LEFT INTO OLD JOHANNESBURG ROAD, PROCEED AND TURN RIGHT INTO R562 WEST, TURN LEFT INTO NOORDWYK LEYER ROAD, PROCEED AND TURN LEFT INTO VODACOM BOULEVARD, OFFLOAD ONLY, TURN BACK INTO BOULEVARD ROAD, PROCEED AND TURN LEFT INTO NOORDWYK LEYER ROAD, PROCEED AND TURN LEFT INTO NEW ROAD AVENUE, PROCEED AND TURN RIGHT INTO OLD PRETORIA MAIN ROAD, PROCEED AND TURN LEFT INTO SUID STREET, PROCEED INTO MIDRAND TAXI RANK, OFFLOAD ONLY, TURN RIGHT INTO SUID STREET, TURN LEFT INTO OLD PRETORIA MAIN ROAD, PROCEED AND TURN RIGHT INTO ALLENDALE ROAD, TURN LEFT M1 SOUTH, PROCEED AND OFFRAMP LEFT INTO WOODMEAD ROAD, PROCEED AND TURN LEFT INTO WOODMEAD DRIVE, PROCEED AND TURN RIGHT INTO PRETORIA MAIN ROAD, PROCEED AND TURN LEFT INTO WATT AVENUE, PROCEED AND TURN LEFT INTO THIRD AVENUE, PROCEED INTO ALEXANDER MAIN TAXI RANK, OFFLOAD ONLY, PROCEED AND TURN RIGHT INTO THIRD AVENUE, PROCEED AND TURN LEFT INTO OLD PRETORIA MAIN ROAD, PROCEED AND TURN RIGHT INTO M85 (ARTRIGHT DRIVE), PROCEED AND TURN LEFT INTO KATHERINE AVENUE, TURN RIGHT SANDTON CITY MAIN TAXI RANK, OFFLOAD AND LOAD.

RETURN BACK USING SAME ROUTE.

7.1.34) DENNEBOOM/MAMELODI EAST TAXI RANK (Origin), HAMMANSKRAAL/KOPANONG MAIN TAXI RANK (Destination) - GPTSHMATA1928 (1001MY1001N100052122)

FROM DENNEBOOM STATION MAIN TAXI RANK, LOAD, TURN LEFT INTO TSAMAYA ROAD, PROCEED STRAIGHT INTO STORMVOEL STREET, PROCEED AND TURN RIGHT INTO N1 NORTH, PROCEED TURN LEFT AT WALLMANSTHAL OFF RAMP, TURN RIGHT INTO R101 NORTH, PROCEED AND CROSS DOUGLAS ROAD, PROCEED AND TURN LEFT INTO HAMMANSKRAAL/KOPANONG MAIN TAXI RANK.

FROM HAMMANSKRAAL KOPANONG MAIN TAXI RANK, LOAD, TURN RIGHT INTO HERMAN STREET, TURN RIGHT INTO R101, TURN LEFT TOWARDS WALLMANSTHAL ROAD, PROCEED AND TURN RIGHT INTO N1 SOUTH, PROCEED AND TURN LEFT INTO STORMVOEL/MAMELODI OFF RAMP, PROCEED AND TURN LEFT STORMVOEL ROAD, PROCEED AND TURN RIGHT INTO MASAKHANE ROAD, TURN RIGHT INTO ZASM STREET, PROCEED INTO DENNEBOOM MAIN TAXI RANK. OFFLOAD AND LOAD

7.1.35) DENNEBOOM STATION MAIN TAXI RANK (Origin), EKANGALA TEMPORARY ALLOCATED TAXI RANK (Destination) - GPTSHMATA1929 (1001MY1201D4100052123)

FROM DENNEBOOM STATION LOAD, TURN RIGHT INTO TSAMAYA ROAD, PROCEED AND TURN LEFT INTO BAVIAAN ROAD, PROCEED AND RIGHT INTO CULLINAN ROAD, PROCEED AND PASS CULLINAN SHOPPING CENTRE, PROCEED AND TURN LEFT INTO BRONKORSPRUIT ROAD, PROCEED AND TURN RIGHT INTO EKANGALA TAXI RANK, OFFLOAD AND LOAD.

RETURN SAME ROUTE

7.1.36) DENNEBOOM/MAMELODI EAST TAXI RANK (Origin), WONDERBOOM STATION/WONDERPARK/ROSSLYN (Destination) - GPTSHMATA1931 (1001MY1000N800052124)

FROM DENNEBOOM/MAMELODI EAST TAXI RANK LOAD, INTO TSAMAYA ROAD PROCEED AND JOIN STORMVOEL PROCEED TURN RIGHT INTO N1 TO PIETERSBURG PROCEED TURN LEFT INTO ZAMBESI DRIVE PROCEED PASS KOLONADE, SINOVILLE PROCEED AND TURN RIGHT INTO LAVENDER ROAD, TURN LEFT INTO ONDERSTEPSPOORT ROAD TURN LEFT INTO M1 TO PRETORIA PROCEED UPTO WONDERBOOM STATION DROP OFF AND LOAD, TURN RIGHT INTO RACHEL DE BEER STREET PROCEED PASS THERESA PARK DROP OFF, PROCEED ON RACHEL DE BEER, PROCEED AND JOIN BRITS ROAD, CROSS OVER (R80) MABOPANE HIGHWAY TURN RIGHT INTO HEINRICH AVENUE TURN RIGHT INTO WONDERPARK SHOPPING CENTRE DROP OFF AND LOAD, FROM WONDERPARK SHOPPING CENTRE TURN LEFT INTO HEINRICH AVENUE TURN LEFT INTO BRITS ROAD PROCEED AND TURN LEFT INTO R80 MABOPANE HIGHWAY PROCEED UNTIL AT ROSSLYN OFF RAMP TURN LEFT INTO BRITS ROAD PROCEED AND JOIN ROSSLYN ROAD INTO ROSSLYN SHOPPING CENTRE DROP OFF AND LOAD,

RETURN BACK SAME ROUTE TO WONDERBOOM STATION, TURN RIGHT INTO ONDERSTEPSPOORT ROAD PROCEED AND TURN RIGHT INTO LAVENDER ROAD PROCEED AND TURN LEFT INTO ZAMBESI ROAD PROCEED, PASS SINOVILLE, PASS KOLONADE PROCEED AND TURN RIGHT INTO N1 SOUTH PROCEED AND TURN LEFT INTO STORMVOEL / MAMELODI OFF RAMP PROCEED AND TURN LEFT STORMVOEL ROAD TURN RIGHT INTO MASAKHANE ROAD TURN RIGHT INTO ZASM STREET, TURN RIGHT INTO DENNEBOOM STATION DROP OFF.

7.1.37) DENNEBOOM/MAMELODI EAST TAXI RANK (Origin), WONDERBOOM STATION/WONDERPARK/ROSSLYN (Destination) - GPTSHMATA1931A1 (1001MY1000N900052125)

FROM DENNEBOOM/MAMELODI EAST TAXI RANK LOAD, INTO TSAMAYA ROAD PROCEED AND JOIN STORMVOEL PROCEED TURN RIGHT INTO N1 TO PIETERSBURG PROCEED TURN LEFT INTO ZAMBESI DRIVE PROCEED PASS KOLONADE, SINOVILLE PROCEED AND TURN RIGHT INTO LAVENDER ROAD, TURN LEFT INTO ONDERSTEPSPOORT, PROCEED AND PASS AKASIA, PROCEED AND JOIN BRITS ROAD PROCEED AND JOIN ROSSLYN ROAD, PROCEED STRAIGHT INTO ROSSLYN TAXI RANK DROP OFF AND LOAD.

RETURN BACK THE SAME ROUTE. DROP OFF AND LOAD.

7.1.38) DENNEBOOM/MAMELODI EAST TAXI RANK (Origin), TEMBISA OAKMOOR TAXI RANK (Destination) - GPTSHMATA1932
(1001MY1001MK10052126)

FROM DENNEBOOM/MAMELODI EAST TAXI RANK LOAD, PROCEED AND JOIN MASAKHANE ROAD, PROCEED AND JOIN WATLOO ROAD, PROCEED AND JOIN WATER MEYER ROAD, TURN RIGHT INTO N4 WEST, PROCEED AND TURN LEFT INTO N1 SOUTH, PROCEED TURN LEFT INTO JAN SMUTS OFF RAMP (R21) PROCEED AND TURN LEFT INTO OLIFANTSFONTEIN OFF RAMP, TURN RIGHT OLD KEMPTON PARK ROAD DROP OFF, PROCEED STRAIGHT AND TURN LEFT INTO OLD KEMPTON PARK DROP OFF ROAD, TURN RIGHT INTO TEMBISA SOUTH ROAD DROP OFF, PROCEED AND TURN LEFT INTO BRIAN MAZIBUKO STREET DROP OFF, PROCEED STRAIGHT INTO TEMBISA OAKMOOR TAXI RANK DROP OFF AND LOAD.

RETURN BACK THE SAME ROUTE.

7.1.39) DENNEBOOM/MAMELODI EAST TAXI RANK (Origin), TEMBISA OAKMOOR TAXI RANK (Destination) - GPTSHMATA1932A1
(1001MY1001MK10052127)

FROM DENNEBOOM/MAMELODI EAST TAXI RANK LOAD, PROCEED AND JOIN MASAKHANE ROAD, PROCEED AND JOIN WATLOO ROAD, PROCEED AND JOIN WATER MEYER ROAD, TURN RIGHT INTO N4 WEST, PROCEED AND TURN LEFT INTO N1 SOUTH, PROCEED TURN LEFT INTO BOTHA AVENUE, DROP OFF AT IRENE STATION, PROCEED AND JOIN IRENE ROAD, PROCEED STRAIGHT UNTIL AT OLIFANTS FONTEIN ROAD DROP OFF, PROCEED AND PASS TEMBISA HOSPITAL DROP OFF, PROCEED AND JOIN BRIAN MAZIBUKO STREET, PROCEED STRAIGHT INTO TEMBISA OAKMOOR TAXI RANK DROP OFF AND LOAD.

RETURN BACK THE SAME ROUTE.

7.1.40) DENNEBOOM STATION MAIN TAXI RANK (Origin), NELLMAPIUS\EXT1,2,3,4 (Destination) - GPTSHMATA1916
(1001MY1001PO00052312)

FROM DENNEBOOM STATION MAIN TAXI RANK .TURN LEFT INTO MASAKHANE ROAD,JOIN SIMON VERMOOTEN ROAD,DROP OFF AND LOAD,TURN LEFT INTO PRETORIA ROAD,TURN LEFT INTO LOV DRIVE AVENUE INTO NELLMAPIUS. DROP OFF AND LOAD.

RETURN BACK THE SAME ROUTES.

1) AOGPGP0151600 2) S.A KHAMBULE 5712255362084

3) P.O BOX 618, DE-DEUR, SEBOKENG, 1930 FEDERATED TAXI ASSOCIATION

4) LGPGP0123721 Transfer of OL

5) 1 x 15

6)

Gazette Number:

7.1) Minibus taxi-type service

7.1.1) RESIDENSIA TEMPORARY ALLOCATED TAXI RANK (Origin), VEREENIGING TAXIDO JUNCTION TAXI RANK (PLATFORM 26, 27, 28 & 29) (Destination) - GPSDMFTA0301A3 (1001HT133VI100050855)

FROM RESIDENSIA TEMPORARY ALLOCATED TAXI RANK LOAD JOIN SEBE STREET PROCEED STRAIGHT TURN RIGHT AND JOIN JOHAN VAN DER MERWE STREET JOIN SELBORN ROAD ALONG THE ROUTE DROP OFF AND LOAD PASS ZONE 7 CLINIC INTO SMALL FARM EVATON (ZONE 8) PROCEED STRAIGHT AND TURN LEFT INTO BOUNDARY ROAD PASS MAKGALEMELE SHOPPING CENTRE TILL JOIN MOSHOESHOE ROAD TURN LEFT INTO MOSHOESHOE ROAD DROP OFF AND LOAD PROCEEDING ALONG THIS ROUTE DROP OFF AND LOAD AT FOLLOWING POINTS: ZONE 12, 11, 10, MASOHENG POST OFFICE, SEBOKENG HOSTEL, SEBOKENG HOSPITAL, HOUTKOPHEUWEL SOCIAL WELFARE DEPARTMENT AND AT CLINIX PROCEED STRAIGHT ON FRIKKIE MEYER EXTENSION TURN LEFT INTO R28 JOIN BOY LOUW ROAD JOIN BEACONSFIELD AVENUE AT CORNER VAN RIEBECK AND BEACONSFIELD AVENUE DROP OFF PROCEED CORNER JOUBERT STREET AND BEACONSFIELD DROP OFF PROCEED CORNER LESLIE AND BEACONSFIELD DROP OFF IN VEREENIGING DROP OFF AT CORNER BEACONSFIELD AND VOORTREKKER PROCEED STRAIGHT UP TO VEREENIGING TAXIDO JUNCTION PLATFORM 16, 17 & 18 TAXI RANK DROP OFF AND LOAD TURN LEFT INTO UNION ROAD TURN RIGHT INTO SENATOR MARKS AVENUE TURN RIGHT INTO BOTHA AVENUE TURN LEFT INTO BEACONSFIELD AVENUE RETURN BACK THE SAME ROUTE TO RESIDENSIA TEMPORARY ALLOCATED TAXI RANK. DROP OFF ONLY AT THREE RIVERS AND PROCEED BACK TO VEREENIGING TO LOAD.

7.1.2) RESIDENSIA TEMPORARY ALLOCATED TAXI RANK (Origin), VEREENIGING TAXIDO JUNCTION TAXI RANK (PLATFORM 26, 27, 28 & 29) (Destination) - GPSDMFTA0301A1 (1001HT13476M00050860)

FROM RESIDENSIA TEMPORARY ALLOCATED TAXI RANK LOAD JOIN SEBE STREET PROCEED STRAIGHT INTO EASTERN BY-PASS LOADING ALONG THE ROUTE, JOIN LEBOHANG MAHATA STREET DROP OFF AND LOAD AT EATONSIDE STATION, PROCEED TO KWAGGASTROOM STATION DROP OFF AND LOAD, PROCEED TO CORNER LEBOHANG MAHATA AND HOUTKOP WEG TURN LEFT DROP OFF AND LOAD PROCEED INTO HOUTKOP WEG ALONG THE ROUTE DROP OFF AND LOAD PROCEED, TURN LEFT INTO HOUTKOP WEG ALONG THE ROUTE DROP OFF AND LOAD TURN RIGHT INTO VAN RIEBECK STREET ALONG THE ROUTE DROP OFF AND LOAD AND TURN LEFT INTO DE VILLIERS AVENUE DROP OFF AND LOAD AND TURN RIGHT INTO LESLIE STREET DROP OFF AND LOAD TURN LEFT INTO BEACONSFIELD AVENUE DROP OFF AND LOAD CORNER BEACONSFIELD AND VOORTREKKER DROP OFF AND LOAD PROCEED STRAIGHT TO VEREENIGING TAXIDO JUNCTION TAXI RANK PLATFORM 26, 27, 28 & 29 DROP OFF AND LOAD TURN RIGHT INTO UNION

ROAD LEFT INTO DE VILLIERS RIGHT INTO VOORTREKKER STREET LEFT INTO JAN SMUTS AVENUE RIGHT INTO VAN RIEBECK AVENUE RIGHT INTO HOUTKOP WEG AND RETURN BACK THE SAME ROUTE TO RESIDENSIA TEMPORARY ALLOCATED TAXI RANK.

7.1.3) RESIDENSIA TEMPORARY ALLOCATED TAXI RANK (Origin), VEREENIGING TAXIDO JUNCTION TAXI RANK (PLATFORM 26, 27, 28 & 29) (Destination) - GPSDMFTA0301 (1001HT13476Q00050862)
FROM RESIDENSIA TEMPORARY ALLOCATED TAXI RANK LOAD, TURN RIGHT INTO UNION ROAD PROCEED AND TURN RIGHT INTO UNION ROAD DROP OFF AND LOAD TURN LEFT INTO ADAMS ROAD DROP OFF AND LOAD ALONG THE ROUTE DROP OFF AND LOAD TURN LEFT INTO MOSHOESHOE ROAD DROP OFF AND LOAD AT KENANA PROCEEDING ALONG THIS ROUTE DROP OFF AND LOAD AT FOLLOWING POINTS: ZONE 12, 11, 10, MASOHENG POST OFFICE, SEBOKENG HOSTEL, SEBOKENG HOSPITAL, HOUTHEUWEL SOCIAL WELFARE DEPARTMENT AND AT CLINIX PROCEED STRAIGHT ON FRIKKIE MEYER EXTENSION PROCEED STRAIGHT AND TURN LEFT INTO R28 JOIN BOY LOUW ROAD JOIN BEACONSFIELD AVENUE AT CORNER VAN RIEBECK AND BEACONSFIELD AVENUE DROP OFF PROCEED CORNER JOUBERT STREET AND BEACONSFIELD DROP OFF PROCEED CORNER LESLIE AND BEACONSFIELD DROP OFF IN VEREENIGING DROP OFF AT CORNER BEACONSFIELD AND VOORTREKKER PROCEED STRAIGHT UP TO VEREENIGING TAXIDO JUNCTION TAXI RANK PLATFORM 26, 27, 28 & 29 DROP OFF AND LOAD TURN LEFT INTO UNION ROAD TURN RIGHT INTO SENATOR MARKS AVENUE TURN RIGHT INTO BOTHA AVENUE TURN LEFT INTO BEACONSFIELD AVENUE RETURN THE SAME ROUTE TO RESIDENSIA TEMPORARY ALLOCATED TAXI RANK. DROP OFF ONLY AT THREE RIVERS AND PROCEED BACK TO VEREENIGING TO LOAD.

7.1.4) RESIDENSIA TEMPORARY ALLOCATED TAXI RANK (Origin), POWERVILLE TONY TAKE AWAYS TEMPORARY ALLOCATED TAXI RANK (Destination) - GPSDMFTA0304 (1001HT13479S00050867)
FROM RESIDENSIA TEMPORARY ALLOCATED TAXI RANK LOAD JOIN SEBE STREET TURN RIGHT INTO JOHAN VAN DER MERWE STREET TURN LEFT INTO VILAKAZI STREET AND LOADING ALONG THE FOLLOWING ZONES: ZONE 6, 7, 8, 10, 11 AND 12 DROP OFF AND LOAD TURN LEFT INTO MOSHOESHOE ROAD TURN RIGHT INTO LEROTHODI STREET AT THE CLINIC TURN LEFT INTO ZONE 13 PROCEED STRAIGHT AND TURN RIGHT AND LEFT INTO ZONE 14 TURN LEFT AT ZONE 14 SHOPPING COMPLEX ALONG THE ROUTE DROP OFF AND LOAD TURN RIGHT INTO MOSHOESHOE ROAD, LOADING AT MASOHENG POST OFFICE, SEBOKENG HOSTEL, SEBOKENG HOSPITAL, HOUTHEUWEL SOCIAL WELFARE DEPARTMENT AND AT CLINIX PROCEED STRAIGHT ON FRIKKIE MEYER EXTENSION PROCEED STRAIGHT AND TURN LEFT INTO R28 JOIN BOY LOUW ROAD TURN RIGHT INTO LAGER STREET TURN LEFT INTO COLENZO STREET TURN LEFT INTO KELVIN STREET AND TURN RIGHT INTO ROSHERVILLE ROAD UP TO POWERVILLE TONY TAKE AWAYS TEMPORARY ALLOCATED TAXI RANK DROP OFF AND LOAD AND RETURN BACK THE SAME ROUTE TO RESIDENSIA TEMPORARY ALLOCATED TAXI RANK.

7.1.5) RESIDENSIA TEMPORARY ALLOCATED TAXI RANK (Origin), DUNCANVILLE TEMPORARY ALLOCATED TAXI RANK (Destination) - GPSDMFTA0305 (1001HT10002G00050869)
FROM RESIDENSIA TEMPORARY ALLOCATED TAXI RANK LOAD TURN RIGHT INTO UNION ROAD PROCEED AND TURN RIGHT INTO UNION ROAD DROP OFF AND LOAD TURN LEFT INTO ADAMS ROAD DROP OFF AND LOAD ALONG THE ROUTE DROP OFF AND LOAD TURN LEFT INTO MOSHOESHOE ROAD DROP OFF AND LOAD AT KENANA PROCEEDING ALONG THIS ROUTE DROP OFF AND LOAD AT FOLLOWING POINTS: ZONE 12, 11, 10, MASOHENG POST OFFICE TURN LEFT INTO HOUTKOP WEG TURN LEFT INTO HOUTKOP WEG PROCEED AND TURN LEFT INTO SENATOR ROAD AVENUE DROP OFF AND LOAD AT KOPANONG HOSPITAL PROCEED AND TURN RIGHT JOIN RING ROAD LEFT INTO CHECKERS SHOPPING COMPLEX DUNCANVILLE TEMPORARY ALLOCATED TAXI RANK DROP OFF AND LOAD AND RETURN BACK THE SAME ROUTE TO RESIDENSIA TEMPORARY ALLOCATED TAXI RANK.

7.1.6) Chilli Bite (Sebokeng Zone 11(Moshoeshoe Road)) (Origin), DUNCANVILLE TEMPORARY ALLOCATED TAXI RANK (Destination) - GPSDMFTA0306 (134BQA1100AP00050878)
FROM ZONE 10 CHILLIBITE TEMPORARY ALLOCATED TAXI RANK LOAD TURN RIGHT INTO MOSHOESHOE ROAD PROCEED STRAIGHT AND LOAD TURN RIGHT INTO ADAMS ROAD DROP OFF AND LOAD TURN RIGHT INTO UNION ROAD DROP OFF AND LOAD AT RESIDENSIA TEMPORARY ALLOCATED TAXI RANK PROCEED AND JOIN ROSE AVENUE PROCEED TURN RIGHT INTO JOHANNESBURG ROAD (R82) DROP OFF AT IQBAL STREET PROCEED AND DROP OFF AT SONNERBLOM STREET DROP OFF AT DAMFONTEIN FRUIT MARKET PROCEED TO WALDRIFT DROP OFF AT BERIL ROAD AND R82 PROCEED DROP OFF AT CORNER ZEA AVENUE AND R82 PROCEED AND DROP OFF AT CORNER PHEONIX AND R82 DROP OFF PROCEED AT CORNER RING ROAD AND R82 PROCEED AT CORNER HOUTKOP AND R82 DROP OFF PROCEED AND TURN LEFT INTO FARRADAY STREET TURN LEFT INTO GENERAL SMUTS ROAD TURN LEFT INTO EISENHOWER STREET U-TURN JOIN SPRINGBOK STREET INTO SENATOR ROAD AVENUE DROP OFF AT KOPANONG HOSPITAL PROCEED AND TURN RIGHT JOIN RING ROAD LEFT INTO CHECKERS SHOPPING COMPLEX DUNCANVILLE TEMPORARY ALLOCATED TAXI RANK DROP OFF AND LOAD AND RETURN BACK THE SAME ROUTE TO ZONE 10 CHILLIBITE TEMPORARY ALLOCATED TAXI RANK.

7.1.7) RESIDENSIA TEMPORARY ALLOCATED TAXI RANK (Origin), POWERVILLE TONY TAKE AWAYS TEMPORARY ALLOCATED TAXI RANK (Destination) - GPSDMFTA0304A1 (1001HT10011700050880)
FROM RESIDENSIA TEMPORARY ALLOCATED TAXI RANK LOAD JOIN SEBE STREET TURN RIGHT INTO JOHAN VAN DER MERWE STREET TURN LEFT INTO VILAKAZI STREET AND LOADING ALONG THE FOLLOWING ZONES: ZONE 6, 7, 8, 10, 11 AND 12 DROP OFF AND LOAD TURN LEFT INTO MOSHOESHOE ROAD TURN RIGHT INTO LEROTHODI STREET AT THE CLINIC TURN LEFT INTO ZONE 13 PROCEED STRAIGHT AND TURN RIGHT AND LEFT INTO ZONE 14 TURN LEFT AT ZONE 14 SHOPPING COMPLEX ALONG THE ROUTE DROP OFF AND LOAD TURN RIGHT INTO MOSHOESHOE ROAD, LOADING AT MASOHENG POST OFFICE, SEBOKENG HOSTEL, SEBOKENG HOSPITAL, HOUTHEUWEL SOCIAL WELFARE DEPARTMENT AND AT CLINIX PROCEED STRAIGHT ON FRIKKIE MEYER EXTENSION PROCEED STRAIGHT AND TURN LEFT INTO R28 JOIN BOY LOUW ROAD TURN RIGHT INTO LAGER STREET TURN LEFT INTO COLENZO STREET TURN LEFT INTO KELVIN STREET AND TURN RIGHT INTO ROSHERVILLE ROAD UP TO POWERVILLE TONY TAKE AWAYS TEMPORARY ALLOCATED TAXI RANK DROP OFF AND LOAD AND RETURN BACK THE SAME ROUTE TO RESIDENSIA TEMPORARY ALLOCATED TAXI RANK.

7.1.8) RESIDENSIA TEMPORARY ALLOCATED TAXI RANK (Origin), VEREENIGING TAXIDO JUNCTION TAXI RANK (PLATFORM 26, 27, 28 & 29) (Destination) - GPSDMFTA0301A2 (1001HT10011700050881)
 FROM RESIDENSIA TEMPORARY ALLOCATED TAXI RANK LOAD JOIN SEBE STREET TURN RIGHT INTO JOHAN VAN DER MERWE STREET TURN LEFT INTO VILAKAZI STREET AND LOADING ALONG THE FOLLOWING ZONES: ZONE 6, 7, 8, 10, 11 AND 12 DROP OFF AND LOAD PROCEED ALONG JOIN WESSELS MOTA PROCEED AND TURN LEFT INTO MOSHOESHOE ROAD TURN RIGHT INTO LEROTHODI STREET, AT THE CLINIC TURN LEFT INTO ZONE 13, PROCEED STRAIGHT AND TURN RIGHT AND LEFT INTO ZONE 14 TURN LEFT AT ZONE 14 SHOPPING COMPLEX ALONG THE ROUTE DROP OFF AND LOAD TURN RIGHT INTO MOSHOESHOE ROAD, LOADING AT MASOHENG POST OFFICE, SEBOKENG HOSTEL, SEBOKENG HOSPITAL, HOUTHEUWEL SOCIAL WELFARE DEPARTMENT AND AT CLINIX PROCEED STRAIGHT ON FRIKKIE MEYER EXTENSION PROCEED STRAIGHT AND TURN LEFT INTO R28 JOIN BOY LOUW ROAD JOIN BEACONSFIELD AVENUE AT CORNER VAN RIEBECK AND BEACONSFIELD AVENUE DROP OFF PROCEED CORNER JOUBERT STREET AND BEACONSFIELD DROP OFF PROCEED CORNER LESLIE AND BEACONSFIELD DROP OFF IN VEREENIGING DROP OFF AT CORNER BEACONSFIELD AND VOORTREKKER PROCEED STRAIGHT UP TO VEREENIGING TAXIDO JUNCTION PLATFORM TAXI RANK 26, 27, 28 & 29 OR 16, 17 & 18 DROP OFF AND LOAD TURN LEFT INTO UNION ROAD TURN RIGHT INTO SENATOR MARKS AVENUE TURN RIGHT INTO BOTHA AVENUE TURN LEFT INTO BEACONSFIELD AVENUE RETURN BACK THE SAME ROUTE TO RESIDENSIA TEMPORARY ALLOCATED TAXI RANK. DROP OFF ONLY AT THREE RIVERS AND PROCEED BACK TO VEREENIGING TO LOAD.

7.1.9) SEBOKENG ZONE 14 TEMPORARY ALLOCATED TAXI RANK (Origin), VEREENIGING TAXIDO JUNCTION TAXI RANK (PLATFORM 19, 20 & 21) (Destination) - GPSDMFTA0307 (1001HX1001HU00051498)
 FROM SEBOKENG COMMUNITY CENTRE ZONE 16 TEMPORARY ALLOCATED TAXI RANK LOAD, TURN RIGHT INTO MOSHOESHOE ROAD LOAD AT MASOHENG POST OFFICE, SEBOKENG HOSTEL, SEBOKENG HOSPITAL, HOUTHEUWEL SOCIAL WELFARE DEPARTMENT AND AT CLINIX PROCEED STRAIGHT ON FRIKKIE MEYER EXTENSION PROCEED STRAIGHT AND TURN LEFT INTO R28 JOIN BOY LOUW ROAD JOIN BEACONSFIELD AVENUE AT CORNER VAN RIEBECK AND BEACONSFIELD AVENUE DROP OFF PROCEED CORNER JOUBERT STREET AND BEACONSFIELD DROP OFF PROCEED CORNER LESLIE AND BEACONSFIELD DROP OFF IN VEREENIGING DROP OFF AT CORNER BEACONSFIELD AND VOORTREKKER PROCEED STRAIGHT UP TO VEREENIGING TAXIDO JUNCTION PLATFORM 16, 17 & 18 TAXI RANK DROP OFF AND LOAD TURN LEFT INTO UNION ROAD TURN RIGHT INTO SENATOR MARKS AVENUE TURN RIGHT INTO BOTHA AVENUE TURN LEFT INTO BEACONSFIELD AVENUE RETURN BACK THE SAME ROUTE TO SEBOKENG COMMUNITY CENTRE ZONE 16 TEMPORARY ALLOCATED TAXI RANK.

1) AOGPGP0152187 2) MICHAEL SOLOMON JACOB LUDICK
 6708035636085

3) 62 JR BURG PLACE, PHILLIP NEL PARK, PRETORIA, 0183
 Atteridgeville Saulsville Taxi Owners Association

4) LGPGP0115984 Transfer of OL

5) 1 x 13

6)

Gazette Number:

7.1) Minibus taxi-type service

7.1.1) MPHALANE MAIN TAXI RANK (Origin), BLOED STREET RETAIL PARK MAIN TAXI RANK (Destination) - GPTSHASTOA0201 (1000K01001Q500052573)

FROM MPHALANE MAIN TAXI RANK, LOAD, TURN RIGHT INTO MAUNDE STREET, TURN LEFT INTO HLAHLA STREET, TURN RIGHT INTO MAREKA STREET, JOIN SEISO STREET, TURN RIGHT INTO R104, PROCEED, DROP OFF AND LOAD, TURN LEFT INTO BOOM STREET, TURN LEFT INTO ANDRIES STREET, TURN RIGHT INTO VERMEULIN STREET, TURN LEFT INTO DU-TOIT STREET, ENTER BLOED STREET RETAIL PARK MAIN TAXI RANK.

RETURN:

FROM PRETORIA RETAIL PARK MAIN TAXI RANK, LOAD, TURN LEFT INTO BLOED STREET, TURN LEFT INTO DF MALAN ROAD, TURN RIGHT INTO R104, DROP OFF AND LOAD, PROCEED STRAIGHT, TURN LEFT INTO SEISO STREET, JOIN MAREKA STREET, TURN LEFT INTO HLAHLA STREET, TURN RIGHT MAUNDE STREET, DROP OFF AND LOAD, PROCEED INTO EXTENTION 6, 7, 17 DROP OFF ONLY, RETURN BACK TO MPHALANE MAIN TAXI RANK.

7.1.2) MPHALANE MAIN TAXI RANK (Origin), BLOED STREET RETAIL PARK MAIN TAXI RANK (Destination) - GPTSHASTOA0201A1 (1000K01001Q500052574)

ALTERNATIVE: A1

FROM MPHALANE MAIN TAXI RANK, LOAD, TURN RIGHT INTO R104, TURN LEFT INTO PAND ROAD, DROP OFF AND LOAD, PROCEED TO LUITUS TURN RIGHT INTO ARCADIAN, OFFRAMP INTO N4 TO KWAGAA PLAZA, JOIN VOM HAGEN STREET, TURN RIGHT DF MALN, TURN LEFT INTO STRUBEN STREET, TURN RIGHT INTO SHURBAT STREET, TURN LEFT INTO VERMEULIN STREET, TURN LEFT INTO DU-TOIT STREET, ENTER BLOED STREET RETAIL PARK MAIN TAXI RANK.

RETURN:

FROM PRETORIA RETAIL PARK MAIN TAXI RANK, LOAD, TURN LEFT INTO BLOED STREET, TURN LEFT INTO DF MALAN ROAD, TURN LEFT INTO VOM-HAGEN STREET, JOIN N4, OFF-RAMP JOIN ARCADIAN STREET, PROCEED TURN LEFT INTO LAUTUS STREET, PASS LUITUS SECTION JOIN R104, DROP OFF, TURN LEFT INTO MASUPA STREET, ENTRE MPHALANE MAIN TAXI RANK.

7.1.3) MPHALANE MAIN TAXI RANK (Origin), VANDERWALT STREET TAXI RANK (Destination) - GPTSHASTOA0202 (1000K01000LC00052575)

FROM MPHALANE MAIN TAXI RANK, LOAD, TURN RIGHT INTO MAUNDE STREET, TURN LEFT INTO KWAGGA ROAD, TURN RIGHT INTO SOUTER STREET, DROP OFF AND LOAD, JOIN SCHUMAN STREET, DROP OFF ONLY, PROCEED, TURN LEFT INTO DU-TOIT STREET, DROP OFF, TURN LEFT INTO PRETORIUS STREET, TURN RIGHT INTO WANDER-WALT STREET, WANDER WALT TAXI RANK.

RETURN:

FROM WANDER- WALT MAIN TAXI RANK, LOAD, TURN LEFT INTO PROES STREET, TURN LEFT INTO SCHURBAT STREET, TURN RIGHT INTO SKINNNER STREET, JOIN MICHEL STREET, DROP OFF AND LOAD, TURN LEFT INTO KWAGGA ROAD, DROP OFF AND LOAD, TURN

RIHGT INTO MAUNDE STREET,ENTER MPHALANE MAIN TAXI RANK.

ALTERNATIVE RETURN:

FROM WANDER- WALT MAIN TAXI RANK,LOAD,TURN LEFT INTO PROES STREET,RIGHT INTO DF MALAN ROAD TURN LEFT INTO VOM-HAGEN STREET,JOIN N4 PROCEED INTO KWAGGA PLAZAAR,OFF-RAMP AND JOIN ACADIAN STREET,PROCEED INTO KALAFONG HOSPITAL ,DROP OFF ONLY,TURN RIGHT INTO MORWE STREET,TURN LEFT INTO KOMANE STREET,TURN RIGHT INTO RAMUSHU STREET,DROP OFF ONLY,TURN LEFT INTO SEKHU STREET,TURN RIGHT INTO RAMOKGOPA STREET,ENTER MPHALANE MAIN TAXI RANK.

7.1.4) ATTERIDGEVILLE MPHALANE MAIN TAXI RANK (Origin), LAUDIUM MAIN TAXI RANK (Destination) - GPTSHASTOA0203 (1000JT1001QF00052576)

FROM MPHALANE MAIN TAXI RANK,LOAD,TURN RIGHT INTO MAUNDE STREET,PROCEED STRAIGHT INTO ISCOR TAXI RANK DROP ONLY,ALONG THE ROUTE OF DROP OFF AND LOAD,TURN LEFT INTO KWAGA ROAD,TURN RIGHT INTO TRANSORANGE STREET,DROP OFF AND LOAD,TURN LEFT INTO KWAGA ROAD,TURN RIGHT INTO JEWEL STREET,TURN RIGHT INTO TANGERINE STREET,PROCEED STRAIGHT TO 9TH STREET,ENTER LAUDIUM MAIN TAXI RANK.

RETURN:

FROM LAUDIUM MAIN TAXI RANK,LOAD,TURN LEFT INTO JEWEL STREET,PROCEED AND TURN LEFT INTO KWAGA ROAD,TURN LEFT INTO ISCOR TAXI RANK DROP OFF AND LOAD,TURN RIGHT INTO MAUNDE STREET,DROP OFF ONLY,PROCEED AND DROP OFF INTO BRAZAVILLE,EXTENTION 6,DROP OFF ONLY,EXTERNTION 17, PHOMOLONG DROP OFF ONLY,JOIN MAUNDE STREET, ENTER MPHALANE MAIN TAXI RANK.

7.1.5) MPHALANE MAIN TAXI RANK (Origin), ISCOR MAIN TAXI RANK (Destination) - GPTSHASTOA0204 (1000K01000K900052581)

FROM MPHALANE MAIN TAXI RANK,TURN RIGHT INTO MAUNDE STREET,PROCEED STRAIGHT TURN LEFT INTO SEKHU STREET,TURN RIGHT INTO MORWE STREET,TURN LEFT INTO TLOU STREET,TURN RIGHT INTO R104,TURN LEFT INTO CITRON STREET,TURN LEFT INTO MAKHOSONKE STREET,TURN LEFT INTO RUTH FIRST,JOIN CITRON STREET,TURN LEFT INTO TLOU STREET,TURN RIGHT INTO MORWE STREET,TURN LEFT INTO SEKHU STREET,TUNR LEFT INTO MAUNDE STREET,PROCEED STRAIGHT INTO ISCOR MAIN TAXI RANK,

RETURN SAME ROUTE

7.1.6) ATTERIDGEVILLE MPHALANE MAIN TAXI RANK (Origin), SAUSVILLE STATION MAIN TAXI RANK (Destination) - GPTSHASTOA0205 (1000JT1000K100052583)

FROM ATTRIDGEVILLE MAIN TAXI RANK,LOAD,TURN LEFT INTO MAUNDE STREET,TURN RIGHT INTO MASUPA STREET,PROCEED STRAIGHT,PASS SAULSVILLE STATION,DROP OFF AND LOAD,TURN RIGHT INTO SEKHU STREET,DROP OFF AND LOAD,TURN RIGHT INTO MAUNDE STREET,ENTRE MPHALANE MAIN TAXI RANK.RETURN BACK USING THE SAME ROUTE

7.1.7) ATTERIDGEVILLE MPHALANE MAIN TAXI RANK (Origin), SAUSVILLE STATION MAIN TAXI RANK (Destination) - GPTSHASTOA0205A1 (1000JS1000K100052586)

ALTERNATIVE:A1

FROM MPHALANE MAIN TAXI RANK ,LOAD,TURN LEFT INTO MAUNDE STREET,PROCEED STRAIGHT INTO PHOMOLONG SECTION,DROP OFF AND LOAD ,BRAZAVILLE, DROP OFF AND LOAD MABUNDA SECTION,DROP OFF AND LOAD,EXTENTION 17,DROP OFF AND LOAD,SUPERMAKET DROP OFF AND LOAD,TURN LEFT INTO MOJAJI STREET,TURN LEFT INTO TLHAKOLE STREET,TURN RIGHT INTO CHAUKE STREET, PROCEED TURN LEFT INTO MASUPA STREET,PROCEED STRAIGHT INTO SAUSVILLE STATION.RETUN BACK SAME ROUTE. BACK TO MPHALANE MAIN TAXI RANK.

7.1.8) MPHALANE MAIN TAXI RANK (Origin), KALAFONG HOSPITAL TAXI RANK (Destination) - GPTSHASTOA0206 (1000K01000K300052588)

FROM MPHALANE MAIN TAXI RANK, TURN LEFT INTO MAUNDE STREET,TURN LEFT INTO KHOZA STREET,DROP OFF AND LOAD,PROCEED STRAIGHT TO TECHNICAL,DROP OFF AND LOAD,TURN RIGHT INTO KALAFONG MAIN TAXI RANK,RETURN BACK SAME ROUTE TO MPHALANE MAIN TAXI RANK

7.1.9) MPHALANE MAIN TAXI RANK (Origin), KALAFONG HOSPITAL TAXI RANK (Destination) - GPTSHASTOA0206A1 (1000K01000K300052589)

ALTERNATIVE A1:

FROM MPHALANE MAIN TAXI RANK,LOAD,TURN RIGHT INTO MAUNDE STREET,DROP OFF AND LOAD,TURN LEFT INTO HLAHLA STREET,TURN RIGHT INTO MAREKA STREET,JOIN SEEISO STREET,DFROP OFF AND LOAD,TURN RIGHT INTO KALAFONG HOSPITAL,DROP OFF AND LOAD,RETURN BACK SAME ROUTE TO MPHALANE MAIN TAXI RANK

7.1.10) MPHALANE MAIN TAXI RANK (Origin), LAUDIUM MAIN TAXI RANK (Destination) - GPTSHASTOA0207 (1000K01001QF00052590)

FROM MPHALANE MAIN TAXI RANK,LOAD,TURN INTO RIGHT INTO MAUNDE STREET,DROP OFF AND LOAD,TURN RIGHT INTO KWAGA ROAD,TURN RIGHT INTO SCHURINEBERG STREET,ENTRE LADIUM MAIN TAXI RANK

RETURN:

FROM LAUDIUM MAIN TAXI RANK,LOAD,TURN RIGHT INTO SCHURINEBERG STREET,TURN LEFT INTO KWAGA ROAD,TURN LEFT INTO MAUNDE STREET,DROP OFF AND LOAD,PROCEED INTO EXTENTION 6,7,17,DROP OFF AND LOAD,RETURN BACK TO MPHALANE MAIN TAXI RANK.

7.1.11) MPHALANE MAIN TAXI RANK (Origin), ATTERIDGEVILLE STATION TAXI RANK (Destination) - GPTSHASTOA0208

(1000K01000JT00052592)

FROM MPHALANE MAIN TAXI RANK,TURN RIGHT INTO MAUNDE STREET,TURN RIGHT INTO HLAHLA STREER,PROCEED STRAIGHT TURN LEFT INTO LETSWALO STREET,TURN LEFT INTO MADIBA STREET,DROP OFF AND LOAD,TURN RIGHT INTO MAGOMBANE STREET,TURN LEFT INTO MAUNDE STREET,TURN RIGHT INTO HLAHLA STREET,PROCEED STRIAIGHT INTO MORWE STREET,TURN RIGHT ENTER ATTRIDGEVILLE STATION,DROP OFF AND LOAD,RETURN BACK SAME ROUTE BACK TO MPHALANE MAIN TAXI RANK.

7.1.12) MPHALANE MAIN TAXI RANK (Origin), EXTENSION 6,7&17;RAZAVILLE;PHOMOLONG (Destination) - GPTSHASTOA0209

(1000K01000GX00052593)

FROM MPHALANE MAIN TAXI RANK,TURN LEFT INTO MAUNDE STREET,PROCEED,PASS PHOMOLONG SECTION,DROP OFF AND LOAD,BRAZAVILLE,SUPERMARKET DROP OFF AND LOAD,TURN LEFT INTO MASUPA STREET,TURN RIGHT INTO RAMOKGOPA STREET DROP OFF AND LOAD,TURN LEFT INTO KOMANE STREET,TURN RIGHT INTO MORWE STREET,RETURN BACK SAME ROUTE TO MPHALANE MAIN TAXI RANK.

7.1.13) MPHALANE MAIN TAXI RANK (Origin), PRETORIA RETAIL PARK MAIN TAXI RANK (Destination) - GPTSHASTOA0210

(1000K01001MX00052594)

FROM MPHALANE MAIN TAXI RANK,TURN LEFT INTO MASUPA STREET,TURN RIGHT INTO CHURCH STREET (R104),TURN LEFT INTO DF MALAN ROAD,TURN RIGHT INTO BOOM STREET,TURN LEFT INTO MARABASTARD MAIN TAXI RANK,DROP OFF ONLY,TURN RIGHT INTO ANDRIES STREET,TURN LEFT INTO VERMEULIN STREET,TURN LEFT INTO VANDER-WALT MAIN TAXI RANK.

RETURN:

FROM WANDER- WALT MAIN TAXI RANK,LOAD,TURN LEFT INTO PROED STREET,RIGHT INTO DF MALAN ROAD,OFF-RAMP INTO T.U.T,TURN LEFT INTO VAN-DEMBERG STREET,TURN RIGHT INTO STAATSARTILLERIE STREET,TURN LEFT INTO DUPLESSI STREET,TURN LEFT INTO ALBERTINO STREET,TURN RIGHT INTO MOKEL STREET,TURN LEFT INTO SECHARACHANG STREET,TURN RIGHT INTO N4,OFFRAMP INTO ARCADIAN STREET,TURN LEFT INTO LAUTUS STREET,PROCEED TO LAUTUAS EXTENTION,TURN RIGHT JOIN R104,TURN LEFT INTO MASUPA STREET,TURN RIGHT INTO MAUNDE STREET,JOIN R511,TURN LEFT INTO R512,TURN LEFT INTO R104, PROCEED INTO BROEDERSTROOM TAXI RANK,DROP OFF AND LOAD,PROCEED AND TURN RIGHT INTO MPHALANE MAIN TAXI RANK.

1) AOGPGP0152216 2) S.P MAPHANGA 6309235466082

3) 11107 BARCELONA, DAVEYTON, BENONI, 1520 Benoni Taxi Association

4) LGPGP0122354 Transfer of OL

5) 1 x 15

6)

Gazette Number:

7.1) Minibus taxi-type service

7.1.1) BENONI MARKET TAXI RANK (Origin), MAMKELI STREET TEMPORARY ALLOCATED TAXI RANK (WATTVILLE) (Destination) - GPEMMBTA0115 (1000XP1000P100050973)

FROM BENONI MARKET TAXI RANK LOAD,TURN RIGHT INTO LURTON ROAD,TURN LEFT INTO BIRMINGHAM ROAD, TURN RIGHT INTO READING ROAD,PROCEED STRAIGHT AND JOIN MABUYA STREET DROP OFF AND LOAD,TURN LEFT INTO DUBE STREET DROP OFF AND LOAD,PROCEED STRAIGHT AND TURN RIGHT INTO XABA STREET DROP OFF AND LOAD,PROCEED STRAIGHT INTO MAMKELI STREET DROP OFF AND LOAD AND RETURN BACK SAME ROUTE TO BENONI MARKET TAXI RANK.

7.1.2) BENONI STATION TAXI RANK (Origin), DAVEYTON MAIN TAXI RANK (Destination) - GPEMMBTA0113 (1000XP1001FJ10050974)

FROM BENONI STATION TAXI RANK LOAD,TURN LEFT INTO LIVERPOOL ROAD,TURN RIGHT INTO HARPER AVENUE,TURN RIGHT INTO VOORTREKKER STREET,TURN LEFT INTO SNAKE ROAD,TURN RIGHT INTO MAIN REEF ROAD,TURN LEFT INTO DAVEYTON ROAD,PROCEED STRAIGHT AND JOIN HEALD STREET,PROCEED STRAIGHT INTO PHASWANE STREET DROP OFF AND LOAD,PROCEED STRAIGHT INTO NGOMANE STREET DROP OFF AND LOAD,PROCEED STRAIGHT INTO DUNGENI STREET DROP OFF AND LOAD, PROCEED STRAIGHT INTO SEHOKO STREET DROP OFF AND LOAD,PROCEED STRAIGHT INTO MOCKE STREET DROP OFF AND LOAD, PROCEED STRAIGHT INTO RAMZA STREET DROP OFF AND LOAD,PROCEED STRAIGHT INTO ITHONGA STREET DROP OFF AND LOAD, PROCEED STRAIGHT INTO ISIGALO STREET DROP OFF AND LOAD, PROCEED STRAIGHT INTO GUMEDE STREET DROP OFF AND LOAD ,PROCEED STRAIGHT INTO TURTON STREET DROP OFF AND LOAD,PROCEED STRAIGHT INTO MOLOKO STREET DROP OFF AND LOAD,PROCEED STRAIGHT INTO EISELEN STREET DROP OFF AND LOAD,TURN LEFT INTO SEYISO STREET,TURN RIGHT INTO MOLOKO STREET ,TURN RIGHT INTO INAMA STREET,TURN LEFT INTO EISELEN STREET,PROCEED STRAIGHT INTO DAVEYTON MAIN TAXI RANK DROP OFF AND LOAD AND RETURN BACK SAME ROUTE TO BENONI STATION TAXI RANK.

7.1.3) ETWATWA EAST LASVEGAS TAXI RANK (Origin), BENONI TRAFFIC CIRCLE CORNER OF LIVERPOOL, BIRNMINGHAM & READING STREET (Destination) - GPEMMBTA0116 (1000P81000XP00050977)

FROM ETWATWA EAST LASVEGAS TAXI RANK LOAD,INTO EISELEN STREET,PROCEED STRAIGHT AND TURN RIGHT INTO MADIKIZELA STREET,TURN RIGHT INTO HOLLFONTEIN PROCEED STRAIGHT AND JOIN N12, OFF RAMP INTO SNAKE ROAD TURN RIGHT INTO NEW MODDER ROAD,PROCEED STRAIGHT AND JOIN AMPHILL ROAD DROP OFF AND LOAD, TURN LEFT INTO TOM JONES STREET DROP OFF AND LOAD,TURN RIGHT INTO HAPUR AVENUE DROP OFF AND LOAD, TURN LEFT INTO LIVERPOOL ROAD,TURN RIGHT INTO LURTON ROAD DROP OFF AND LOAD,TURN LEFT INTO BIRMINGHAM ROAD DROP OFF AND LOAD,PROCEED STRAIGHT INTO TRAFFIC CIRCLE AT BIRMINGHAM,LIVERPOOL AND READING DROP OFF AND LOAD AND RETURN BACK SAME ROUTE TO ETWATWA EAST LASVEGAS TAXI RANK.

7.1.4) SEYISO & EISELEN STREET TEMPORARY ALLOCATED TAXI RANK (DAVEYTON) (Origin), BENONI TRAFFIC CIRCLE CORNER OF LIVERPOOL, BIRNMINGHAM & READING STREET (Destination) - GPEMMBTA0104 (1000P81000XP00051273)
 FROM SEYISO & EISELEN TEMPORARY ALLOCATED TAXI RANK LOAD, TURN RIGHT INTO MOCKE STREET, TURN RIGHT INTO EISELEN STREET, PROCEED STRAIGHT INTO HEALD STREET, PROCEED STRAIGHT INTO DAVEYTON ROAD, TURN RIGHT INTO NEW MODDER ROAD, TURN RIGHT INTO AMPHILL AVENUE DROP OFF AND LOAD ALONG THE ROUTE, PROCEED STRAIGHT INTO KIMBOLTON ROAD DROP OFF AND LOAD ALONG THE ROUTE, PROCEED STRAIGHT INTO LIVERPOOL ROAD, TURN RIGHT INTO LUTON ROAD DROP OFF AND LOAD ALONG THE ROUTE, PROCEED STRAIGHT AND TURN LEFT INTO BIRMINGHAM ROAD DROP OFF AND LOAD, PROCEED STRAIGHT INTO TRAFIC CIRCLE CORNER OF LIVERPOOL, BIRMINGHAM AND READING STREET DROP OFF AND LOAD AND RETURN BACK SAME ROUTE TO SEYISO & EISELEN TEMPORARY ALLOCATED TAXI RANK. ORIGIN & DESTINATION VISA VERSA?????????
 7.1.5) ETWATWA WEST TAXI RANK (Origin), BENONI TRAFFIC CIRCLE CORNER OF LIVERPOOL, BIRNMINGHAM & READING STREET (Destination) - GPEMMBTA0116A1 (1001J11000XP00051288)
 FROM BARCELONA TAXI RANK LOAD, PROCEED STRAIGHT INTO ETWATWA WEST TAXI RANK LOAD, PROCEED STRAIGHT INTO KOPIE MOTEBANG AVENUE, TURN RIGHT INTO HOLLFONTEIN ROAD, TURN RIGHT INTO N12, OFF RAMP INTO TOM JONES, TURN RIGHT INTO HARPUR STREET DROP OFF AND LOAD, TURN LEFT INTO LIVERPOOL STREET DROP OFF AND LOAD, TURN LEFT INTO LURTON ROAD DROP OFF AND LOAD, TURN LEFT INTO BIRMINGHAM ROAD DROP OFF AND LOAD, PROCEED STRAIGHT INTO TRAFFIC CIRCLE AT BIRMINGHAM, LIVERPOOL AND READING STREET DROP OFF AND LOAD AND RETURN BACK SAME ROUTE TO ETWATWA WEST TAXI RANK.

7.1.6) ETWATWA WEST TAXI RANK (Origin), BENONI TRAFFIC CIRCLE CORNER OF LIVERPOOL, BIRNMINGHAM & READING STREET (Destination) - GPEMMBTA0116A2 (1001J11000XP00051289)
 FROM BARCELONA TAXI RANK LOAD, PROCEED STRAIGHT INTO ETWATWA WEST TAXI RANK LOAD, PROCEED STRAIGHT INTO KOPIE MOTEBANG AVENUE, TURN RIGHT INTO HOLLFONTEIN ROAD, TURN RIGHT INTO N12, OFF RAMP INTO SNAKE ROAD, TURN RIGHT INTO NEW MODDER ROAD, PROCEED STRAIGHT AND JOIN AMPHILL ROAD DROP OFF AND LOAD, TURN LEFT INTO KIMBOLTON ROAD DROP OFF AND LOAD, PROCEED STRAIGHT AND JOIN LIVERPOOL ROAD, TURN RIGHT INTO LURTON ROAD DROP OFF AND LOAD, TURN LEFT INTO BIRMINGHAM ROAD DROP OFF AND LOAD, PROCEED STRAIGHT INTO TRAFFIC CIRCLE AT BIRMINGHAM, LIVERPOOL AND READING STREET DROP OFF AND LOAD AND RETURN BACK SAME ROUTE TO ETWATWA WEST TAXI RANK.

7.1.7) DAVEYTON CENTRAL TAXI RANK (Origin), ETWATWA EAST LASVEGAS TAXI RANK (Destination) - GPEMMBTA0158 (1000P61001J100051307)
 FROM DAVEYTON MAIN TAXI RANK LOAD, TURN LEFT INTO EISELEN STREET, TURN RIGHT INTO EISELEN STREET, TURN LEFT INTO KOPPIE MOTIBANG STREET DROP OFF AND LOAD, PROCEED STRAIGHT INTO LONDON CITY STREET DROP OFF AND LOAD, TURN LEFT INTO NGUNGUNYANE STREET DROP OFF AND LOAD, TURN RIGHT INTO EMPILWENI STREET DROP OFF AND LOAD, PROCEED STRAIGHT INTO STATION STREET DROP OFF AND LOAD, TURN LEFT INTO EISELEN STREET DROP OFF AND LOAD, TURN LEFT INTO CHRIS HANI DRIVE DROP OFF AND LOAD, TURN RIGHT INTO MADIKIZELA ROAD DROP OFF AND LOAD, TURN RIGHT INTO GUINEA FOUL STREET DROP OFF AND LOAD, PROCEED STRAIGHT INTO MAIN STREET DROP OFF AND LOAD, TURN LEFT INTO EISELEN STREET DROP OFF AND LOAD, TURN RIGHT INTO ETWATWA EAST (LASVEGAS) TAXI RANK DROP OFF AND LOAD AND RETURN BACK SAME ROUTE TO DAVEYTON MAIN TAXI RANK.

1) AOGPGP0152217 2) MJ MDLALOSE 5002125699083

3) 108E ZONE 4, MEADOWLANDS, SOWETO, 1852 MEADOWLANDS DUBE NOORD TAXI OWNERS ASSOCIATION

4) LGPGP0121686 Transfer of OL

5) 1 x 11

6)

Gazette Number:

7.1) Minibus taxi-type service

7.1.1) DUBE STATION (Origin), VAN ONSELEN (Meadowlands (Zone1-10)) (Destination) - GPCOJ(MDN)5601 (1001YE133N8000058475)
 FROM DUBE STATION TEMPORARY ALLOCATED TAXI RANK LOAD, TURN RIGHT INTO UMKUZE STREET (CNR UMKHUZE AND BICKLEY STR), TURN LEFT INTO FORBES STREET, PROCEED STRAIGHT AND TURN LEFT INTO VAN ONSELEN ROAD, PROCEED STRAIGHT INTO MEZODO TEMPORARY ALLOCATED TAXI RANK DROP OFF AND LOAD.

RETURN ROUTE: FROM TAXI RANK, TURN LEFT INTO VAN ONSELEN STREET CORNER VAN ONSELEN AND ROODEPOORT RD, TURN LEFT INTO BEER HALL, TURN RIGHT INTO MASEU STREET DROP OFF AND LOAD, TURN RIGHT INTO FORBES STREET, PROCEED STRAIGHT AND JOIN VAN ONSELEN STREET, TURN LEFT INTO FORBES STREET, TURN RIGHT INTO ODENDAAL ROAD DROP OFF AND LOAD, INTO DUBE STATION TEMPORARY ALLOCATED TAXI RANK.

7.1.2) DUBE STATION (Origin), VAN ONSELEN (Meadowlands (Zone1-10)) (Destination) - GPCOJ(MDN)5601.A1 (1001YE133N8000058511)
 5602 FROM DUBE STATION TEMPORARY ALLOCATED TAXI RANK LOAD, TURN RIGHT INTO MKHUZE STREET, TURN LEFT INTO FORBES STREET, PROCEED STRAIGHT AND TURN RIGHT INTO HEALD STREET DROP OFF AND LOAD, PROCEED STRAIGHT AND TURN LEFT INTO MASERU STREET, PROCEED AND TURN LEFT AT THE WHITE CHURCH DROP OFF AND LOAD, TURN RIGHT INTO VAN ONSELEN ROAD TO MEZODO TAXI RANK DROP OFF AND LOAD.

RETURN ROUTE: RETURN BACK THE SAME UNTIL CORNER FORBES STREET AND ODENDAAL ROAD, TURN RIGHT INTO ODENDAAL ROAD OR PROCEED STRAIGHT INTO CORNER BICKLEY AND NDLOVU ROAD,

7.1.3) DUBE STATION TAXI RANK @ c/o Kumalo Main Rd. and Xorile Street) (Origin), VAN ONSELEN (Meadowlands (Zone1-10)) (Destination) - GPCOJ(MDN)5601.A2 (1001YD133N8000058514)
5602.A1 FROM DUBE STATION TEMPORARY ALLOCATED TAXI RANK LOAD,TURN RIGHT INTO MKHUZE STREET, TURN LEFT INTO FORBES STREET, PROCEED STRAIGHT AND TURN LEFT INTO VAN ONSELEN ROAD ,PROCEED STRAIGHT INTO MEZODO TECHNICAL COLLEGE TEMPORARY ALLOCATED TAXI RANK(DOBSONVILLE) DROP OFF AND LOAD AND RETURN BACK SAME ROUTE TO DUBE STATION TEMPORARY ALLOCATED TAXI RANK.

7.1.4) Mzimhlophe Hostel (Modise & Fox Lake str) (Origin), VAN ONSELEN (Dobsonville) (Destination) - GPCOJ(MDN)5602 (10007H133Q0Y00058515)

FROM MZIMHLOPHE HOSTEL TEMPORARY ALLOCATED TAXI RANK LOAD,TURN RIGHT INTO MODISE STREET,TURN LEFT INTO SAUNDERS ROAD,TURN LEFT INTO HEKROODT CIRCLE,TURN LEFT INTO SAUNDERS ROAD DROP OFF AND LOAD,TURN RIGHT INTO FORBES ROAD DROP OFF AND LOAD,TURN LEFT INTO VINCENT ROAD,TURN RIGHT INTO MNISI STREET DROP OFF AND LOAD,TURN RIGHT INTO MATLALA STREET,TURN LEFT INTO SIBEKO STREET,TURN RIGHT INTO VUZANE STREET,PROCEED STRAIGHT INTO MEZODO TECHNICAL COLLEGE TEMPORARY ALLOCATED TAXI RANK(DOBSONVILLE) DROP OFF AND LOAD.

RETURN ROUTE: FROM MEZODO TAXI RANK,PROCEED STRAIGHT INTO VAN ONSELEN STREET,TURN LEFT INTO VINCENT ROAD,PROCEED STRAIGHT AND JOIN MODISE STREET,TURN LEFT INTO MZIMHLOPHE HOSTEL.

7.1.5) Mzimhlophe Hostel (Modise & Fox Lake str) (Origin), VAN ONSELEN (Dobsonville) (Destination) - GPCOJ(MDN)5602.A1 (10007H133Q0Y00058516)

FROM MZIMHLOPHE HOSTEL TEMPORARY ALLOCATED TAXI RANK LOAD,TURN RIGHT INTO MODISE STREET,TURN LEFT INTO SAUNDERS ROAD,TURN LEFT INTO HEKROODT CIRCLE,TURN LEFT INTO SAUNDERS ROAD DROP OFF AND LOAD,TURN RIGHT INTO FORBES ROAD DROP OFF AND LOAD,PROCEED STRAIGHT INTO VAN ONSELEN ROAD,INTO MEZODO TECHNICAL COLLEGE TEMPORARY ALLOCATED TAXI RANK DOBSONVILLE DROP OFF AND LOAD.

RETURN ROUTE: FROM MEZODO TAXI RANK,PROCEED STRAIGHT INTO VAN ONSELEN STREET,TURN LEFT INTO VINCENT ROAD,PROCEED STRAIGHT AND JOIN MODISE STREET,TURN LEFT INTO MZIMHLOPHE HOSTEL.

7.1.6) ROODEPOORT - VAN ONSELEN (Origin), BARAGWANATH HOSPITAL MAIN TAXI RANK (Destination) - GPCOJ(MDN)5603 (1A2S2D1001S300058517)

FROM MEZODO TECHNICAL COLLEGE TEMPORARY ALLOCATED TAXI RANK CORNER VAN ONSELEN AND ROODEPOORT ROAD LOAD, ONSELEN STREET PROCEED STRAIGHT INTO VAN ONSELEN ROAD DROP OFF AND LOAD,TURN LEFT INTO VINCENT ROAD DROP OFF AND LOAD,TURN RIGHT INTO ODENDAAL ROAD DROP OFF AND LOAD,TURN LEFT INTO HEKROODT CIRCLE DROP OFF AND LOAD , TURN LEFT INTO MARSH STREET DROP OFF AND LOAD,TURN LEFT INTO KENANG STREET,PROCEED STRAIGHT INTO HLONGWANE STREET,TURN RIGHT INTO HENNESSY STREET DROP OFF AND LOAD,TURN LEFT INTO OLIVER STREET DROP OFF AND LOAD,TURN LEFT INTO MOPHIRING STREET DROP OFF AND LOAD,TURN RIGHT INTO NKWANCA STREET DROP OFF AND LOAD, TURN LEFT INTO ARMITAGE STREET DROP OFF AND LOAD, TURN RIGHT INTO NKWANCA STREET, TURN LEFT INTO MARTHA LOUW STREET,TURN RIGHT INTO MOOKI STREET DROP OFF AND LOAD,TURN LEFT INTO MASUPHA STREET DROP OFF , TURN RIGHT INTO IMMINK DRIVE DROP OFF AND LOAD, PROCEED STRAIGHT AND TURN LEFT INTO "BARAGWANATH ROAD",TURN RIGHT INTO MOHLALA STREET,TURN LEFT INTO "KENTUCKY" TURN LEFT INTO CHRIS HANI BARAGWANATH HOSPITAL TAXI RANK DROP OFF AND LOAD.

RETURN ROUTE: FROM TAXI RANK TURN LEFT INTO :BARAGWANATH ROAD"TURN RIGHT INTO IMMINK ROAD,PROCEED STRAIGHT INTO IMMINK DRIVE, TURN LEFT INTO EBEN CUYLER AND PROCEED INTO JACK KLIPIN PROCEED INTO MASUPHA STREET AND TURN RIGHT INTO MOOKI STREET ,TURN LEFT INTO MARTHA LOUW ,TURN RIGHT INTO NKWANCA STREET,TURN LEFT INTO MOPHIRING STREET ,TURN RIGHT INTO OLIVER STREET ,TURN RIGHT INTO HENNESSY STREET,TURN LEFT INTO HLONGWANE STREET AND PROCEED INTO KENANG STREET AND TURN RIGHT INTO MARSH STREET,TURN RIGHT INTO HEKROODT CIRCLE AND TURN RIGHT INTO ODENDAAL STREET ,TURN LEFT INTO VINCENT ROAD ,TURN RIGHT INTO HEALD ROAD ,TURN LEFT INTO MASERU STREET ,PROCEED AND TURN LEFT AT THE WHITE CHURCH ,TURN RIGHT INTO VAN ONSELEN ROAD TO MEZODO TAXI RANK.

ALTERNATIVE RETURN ROUTE: FROM TAXI RANK ,TURN LEFT INTO "BARAGWANATH ROAD",TURN RIGHT INTO IMMINK DRIVE, TURN LEFT INTO EBEN CUYLER PROCEED AND TURN LEFT INTO SOWETO HIGHWAY PROCEED STRAIGHT INTO VINCENT ROAD AND TURN RIGHT INTO HEALD ROAD ,TURN LEFT INTO MASERU STREET ,PROCEED AND TURN LEFT AT THE WHITE CHURCH ,TURN RIGHT INTO VAN ONSELEN ROAD TO MEZODO TAXI RANK .

SECOND ALTERNATIVE RETURN ROUTE: FROM TAXI RANK TURN LEFT INTO :BARAGWANATH ROAD"TURN RIGHT INTO IMMINK ROAD,PROCEED STRAIGHT INTO IMMINK DRIVE, TURN LEFT INTO BEN NAUDE DRIVE, INTO JACK KLIPIN PROCEED INTO MASUPHA STREET AND TURN RIGHT INTO MOOKI STREET ,TURN LEFT INTO MARTHA LOUW ,TURN RIGHT INTO NKWANCA STREET,TURN LEFT INTO MOPHIRING STREET ,TURN RIGHT INTO OLIVER STREET ,TURN RIGHT INTO HENNESSY STREET PROCEED INTO VINCENT ROAD UNTIL MEZODO TAXI RANK.

7.1.7) PHEFENI TAXI RANK (Origin), HIGHGATE SHOPPING CENTRE TAXI RANK (Destination) - GPCOJ(MDN)5604 (1001VK1001XC00058518)

FROM PHEFENI TAXI RANK CORNER NDLOVU AND BICKLEY ROAD LOAD, TURN LEFT INTO NDLOVU ROAD,PROCEED STRAIGHT AND TURN RIGHT INTO ODENDAAL ROAD DROP OFF AND LOAD,PROCEED STRAIGHT AND TURN RIGHT INTO HEKROODT CIRCLE DROP OFF AND LOAD, TURN RIGHT INTO SAUNDERS ROAD DROP OFF AND LOAD, PROCEED STRAIGHT INTO MODISE ROAD DROP OFF AND LOAD, PROCEED STRAIGHT INTO SOWETO HIGHWAY, TURN LEFT INTO MAIN ROAD, PROCEED STRAIGHT INTO NEW CANADA ROAD DROP OFF AND LOAD, PROCEED STRAIGHT INTO COMMANDO ROAD,TURN LEFT INTO HIGHGATE TAXI RANK DROP OFF AND LOAD AND RETURN BACK SAME ROUTE TO PHEFENI TAXI RANK CORNER NDLOVU AND BICKLEY ROAD.

7.1.8) PHEFENI TAXI RANK (Origin), Croesus B (Edison & Kelvin) (Destination) - GPCOJ(MDN)5605 (1001VK1000E100058519)
 FROM PHEFENI TAXI RANK CORNER NDLOVU AND BICKLEY ROAD LOAD, TURN LEFT INTO NDLOVU ROAD, PROCEED STRAIGHT AND TURN RIGHT INTO ODENDAAL ROAD DROP OFF AND LOAD, PROCEED STRAIGHT AND TURN RIGHT INTO HEKROODT CIRCLE DROP OFF AND LOAD, TURN RIGHT SANDERS ROAD DROP OFF AND LOAD, PROCEED STRAIGHT INTO MODISE ROAD DROP OFF AND LOAD, PROCEED STRAIGHT INTO SOWETO HIGHWAY, TURN LEFT INTO MAIN ROAD, PROCEED STRAIGHT INTO NEW CANADA ROAD DROP OFF AND LOAD, PROCEED STRAIGHT INTO COMMANDO ROAD DROP OFF AND LOAD, TURN RIGHT MARAISBURG ROAD DROP OFF AND LOAD, TURN RIGHT INTO CORNER KELVIN STREET KELVIN AND EDISON ROAD AT CROESUS TEMPORARY ALLOCATED TAXI RANK DROP OFF AND LOAD AND RETURN BACK SAME ROUTE UNTIL SOWETO HIGHWAY AND JOIN VINCENT ROAD, TURN LEFT INTO ODENDAAL ROAD, PROCEED STRAIGHT AND TURN LEFT INTO HEKROODT CIRCLE, TURN LEFT INTO ODENDAAL ROAD, TURN LEFT INTO NDLOVU ROAD INTO TAXI RANK.

7.1.9) ROODEPOORT - VAN ONSELEN (Origin), Johannesburg Taxi Rank (Destination) - GPCOJ(MDN)5606 (1A2S2D1000Z300058520)
 FROM MEZODO TECHNICAL COLLEGE TEMPORARY ALLOCATED TAXI RANK (DOBSONVILLE) LOAD, TURN RIGHT INTO VAN ONSELEN STREET, TURN LEFT INTO VAN ONSELEN CIRCLE DROP OFF AND LOAD, PROCEED STRAIGHT AND JOIN VAN ONSELEN STREET TURN LEFT INTO VINCENT STREET DROP OFF AND LOAD, PROCEED STRAIGHT INTO MODISE STREET, PROCEED STRAIGHT AND JOIN SOWETO HIGHWAY, TURN LEFT INTO MAIN ROAD, PROCEED STRAIGHT AND JOIN NEW CANADA ROAD, TURN RIGHT INTO MAIN REEF ROAD DROP OFF AND LOAD, TURN LEFT INTO LINK ROAD, TURN RIGHT INTO NEW CLARE ROAD, PROCEED STRAIGHT AND JOIN DEVILLE ROAD, PROCEED STRAIGHT AND JOIN PAARLSHOOP ROAD DROP OFF AND LOAD, PROCEED STRAIGHT AND JOIN CENTRAL ROAD DROP OFF AND LOAD, PROCEED STRAIGHT AND JOIN MAIN ROAD DROP OFF AND LOAD, PROCEED STRAIGHT AND JOIN MARKET STREET DROP OFF AND LOAD, TURN LEFT INTO NTEMI PILISO STREET DROP OFF AND LOAD, TURN RIGHT INTO BREE STREET DROP OFF AND LOAD, TURN LEFT INTO WANDERERS STREET DROP OFF AND LOAD, TURN RIGHT INTO PLEIN STREET, TURN LEFT INTO KLEIN STREET DROP OFF, TURN LEFT INTO THE BRIDGE TAXI RANK DROP OFF AND LOAD.

RETURN ROUTE: FROM TAXI RANK TURN LEFT INTO WANDERERS STREET, TURN RIGHT INTO DE VILERS STREET, TURN LEFT INTO LOVEDAY STREET OR HARRISON STREET, TURN RIGHT INTO JEPPE STREET, TURN LEFT INTO MIRRIAM MAKEBA STREET, TURN RIGHT INTO PRESIDENT STREET, TURN LEFT INTO GOCH STREET, TURN RIGHT INTO MAIN STREET AND RETURN BACK SAME ROUTE TO MEZODO TECHNICAL COLLEGE TEMPORARY ALLOCATED TAXI RANK (DOBSONVILLE).

ALTERNATIVE RETURN ROUTE: FROM THE BRIDGE TAXI RANK, TURN LEFT INTO KING GEORGE STREET, TURN LEFT INTO WOLMARANS STREET, TURN LEFT INTO BICCARD STREET, PROCEED STRAIGHT AND JOIN SIMMONDS STREET, TURN RIGHT INTO COMMISSIONER STREET, PROCEED STRAIGHT AND JOIN MAIN REEF ROAD, TURN LEFT INTO NEW CANADA STREET, TURN RIGHT INTO SOWETO HIGHWAY, TURN LEFT INTO MPINGA STREET, TURN LEFT INTO HENNIS STREET, TURN RIGHT INTO RAMU STREET, PROCEED STRAIGHT AND JOIN MLAMBO STREET, TURN LEFT INTO MABITSELA STREET, TURN RIGHT INTO BICKLEY STREET AND NDLOVU STREET INTO THE TAXI RANK.

SECOND ALTERNATIVE RETURN ROUTE: FROM THE BRIDGE TAXI RANK, TURN LEFT INTO KING GEORGE STREET, TURN LEFT INTO WOLMARANS STREET, PROCEED STRAIGHT INTO M1 SOUTH, PROCEED STRAIGHT INTO M2 WEST, TURN LEFT INTO MAIN REEF ROAD DROP OFF AND LOAD, PROCEED STRAIGHT AND TURN LEFT INTO ROODEPOORT ROAD DROP OFF AND LOAD, TURN LEFT INTO MASERU STREET DROP OFF.

7.1.10) Ndingilizi B (Matlala Drive) (Origin), JOHANNESBURG METRO MALL TAXI RANK (Destination) - GPCOJ(MDN)5607 (1000611001RW00058521)

FROM DOROTHY NYEMBE PARK (NDINGILIZA) TEMPORARY ALLOCATED TAXI RANK LOAD, TURN LEFT INTO MNISI STREET, TURN LEFT INTO VINCENT STREET, TURN RIGHT INTO FORBES ROAD, TURN LEFT INTO SAUNDERS ROAD DROP OFF AND LOAD, TURN RIGHT INTO HEKROODT CIRCLE, PROCEED STRAIGHT AND JOIN SAUNDERS ROAD, TURN RIGHT INTO MODISE STREET, PROCEED STRAIGHT AND JOIN SOWETO FREEWAY, PROCEED STRAIGHT AND JOIN OPHIR BOYSEEN STREET, TURN LEFT INTO OPHIR STREET, PROCEED STRAIGHT INTO EARP STREET, PROCEED STRAIGHT AND JOIN WERBER, PROCEED STRAIGHT AND JOIN WESTEX STREET, PROCEED STRAIGHT AND JOIN NTEMI PILISO STREET, TURN RIGHT INTO BREE STREET INTO METRO MALL TAXI RANK DROP OFF AND LOAD.
 RETURN ROUTE: FROM METRO MALL TAXI RANK TURN LEFT INTO PIM STREET, TURN LEFT INTO NTEMI PILISO STREET, TURN RIGHT INTO ANDERSON STREET, TURN LEFT INTO PAT MBATHA STREET TURN LEFT INTO FRASER STREET, TURN RIGHT INTO SOWETO HIGHWAY, PROCEED STRAIGHT AND TURN LEFT INTO KLIPSPRUIT VALLEY, TURN RIGHT INTO MARTHA LOUW, TURN RIGHT INTO NKWANCA STREET, TURN RIGHT INTO ARMITAGE STREET, PROCEED STRAIGHT AND JOIN MOKHELE STREET, TURN LEFT INTO MNGOMEZULU STREET, TURN RIGHT INTO NTOMBELA STREET, TURN LEFT INTO NKWANCA STREET, TURN RIGHT INTO MOPHIRING STREET, TURN RIGHT INTO OLIVER STREET, PROCEED STRAIGHT INTO RAMU STREET TEMPORARY ALLOCATED TAXI RANK DROP OFF AND LOAD.

7.1.11) Meadowlands (Zone1-10) (Diepkloof / Meadowlands) (Origin), RANDBURG TAXI RANK (Destination) - GPCOJ(MDN)5608 (12058T1001NU00058522)

FROM BEER HALL TEMPORARY ALLOCATED TAXI RANK (MEADOWLANDS) LOAD, TURN RIGHT INTO VAN ONSELEN STREET, PROCEED STRAIGHT INTO VINCENT STREET, PROCEED STRAIGHT AND JOIN MODISE STREET, PROCEED STRAIGHT AND JOIN SOWETO HIGHWAY, PROCEED STRAIGHT AND JOIN N1 SOUTH, OFF RAMP INTO NASREC, AND TURN RIGHT INTO RAND SHOW ROAD, TURN RIGHT INTO N1 NORTH, PROCEED AND OFF RAMP AND TURN RIGHT INTO HANS STRYDOM DRIVE DROP OFF AND LOAD, PROCEED AND TURN LEFT INTO HILL STREET AND TURN RIGHT INTO KENT STREET, TURN LEFT INTO HARLEY STREET, PROCEED STRAIGHT INTO SELKIRK STREET, TURN LEFT INTO JAN SMUTS STREET, TURN LEFT INTO RANDBURG TAXI RANK DROP OFF AND LOAD AND RETURN BACK SAME ROUTE TO BEER HALL TEMPORARY ALLOCATED TAXI RANK.

7.1.12) Meadowlands (Zone1-10) (Diepkloof / Meadowlands) (Origin), RANDBURG TAXI RANK (Destination) - GPCOJ(MDN)5608.A1 (12058T1001NU00058523)

FROM BEER HALL TEMPORARY ALLOCATED TAXI RANK (MEADOWLANDS) LOAD, TURN RIGHT INTO VAN ONSELEN STREET, PROCEED STRAIGHT INTO VINCENT STREET, PROCEED STRAIGHT AND JOIN MODISE STREET, PROCEED STRAIGHT AND JOIN SOWETO

HIGHWAY,TURN LEFT INTO MAIN ROAD,PROCEED STRAIGHT INTO NEW CANADA STREET,PROCEED STRAIGHT INTO COMMANDO STREET DROP OFF AND LOAD,TURN LEFT INTO MARAISBURG ROAD DROP OFF AND LOAD,ON RAMP INTO N 1 NORTH, AND OFF RAMP INTO HANS STRYDOM DRIVE DROP OFF AND LOAD,PROCEED STRAIGHT AND TURN LEFT INTO HILL STREET AND TURN RIGHT INTO KENT STREET DROP OFF AND LOAD,TURN LEFT INTO HARLEY STREET,PROCEED STRAIGHT INTO SELKIRK STREET,TURN LEFT INTO JAN SMUTS STREET,TURN LEFT INTO RANDBURG TAXI RANK DROP OFF AND LOAD AND RETURN BACK SAME ROUTE TO BEER HALL TEMPORARY ALLOCATED TAXI RANK.

7.1.13) Fordsburg (Central Region) (Origin), Johannesburg Taxi Rank (Destination) - GPCOJ(MDN)5609 (1205G61000Z300058524)
FROM ORIENTAL PLAZA TEMPORARY ALLOCATED TAXI RANK AT MAIN STREET LOAD, TURN LEFT INTO GOCH STREET, TURN RIGHT INTO BREE STREET, PROCEED STRAIGHT AND TURN LEFT INTO WANDERERS STREET, TURN RIGHT INTO PLEIN STREET, TURN LEFT INTO KLEIN STREET, TURN LEFT INTO NOORD STREET AT THE BRIDGE DROP OFF AND LOAD AND RETURN BACK SAME ROUTE TO PLAZA TEMPORARY ALLOCATED TAXI RANK..

RETURN ROUTE: FROM THE BRIDGE TAXI RANK,TURN LEFT INTO KING GEORGE STREET,TURN LEFT INTO WOLMARANS STREET ,PROCEED STRAIGHT INTO M1 SOUTH,PROCEED STRAIGHT INTO M2 WEST, TURN LEFT INTO MAIN REEF ROAD DROP OFF AND LOAD AT LEA GLEN, ,PROCEED STRAIGHT AND TURN LEFT INTO ROODEPOORT ROAD DROP OFF AND LOAD,TURN LEFT INTO MASERU STREET DROP OFF.

7.1.14) HEKROODT (Meadowlands (Zone1-10)) (Origin), JEPPE STATION TAXI RANK @ c/o John Page Drive and Main Street) (Destination) - GPCOJ(MDN)5610 (134TST1001Y500058525)

FROM HEKROODT CIRCLE TEMPORARY ALLOCATED TAXI RANK LOAD,TURN RIGHT INTO HEKROODT ROAD,TURN RIGHT INTO MARSH ROAD, TURN LEFT INTO KENANG STREET, PROCEED STRAIGHT AND JOIN HLONGWANE STREET, TURN RIGHT INTO HENNESSY STREET, TURN LEFT INTO RAMU STREET, TURN RIGHT INTO POKA STREET,TURN LEFT INTO CARR STREET, TURN RIGHT INTO MODISE ROAD,PROCEED STRAIGHT INTO SOWETO HIGHWAY, PROCEED STRAIGHT AND JOIN OPHIR BOYSENS STREET, TURN LEFT INTO OPHIR STREET,PROCEED STRAIGHT AND JOIN EARP STREET,PROCEED STRAIGHT AND JOIN WESTEX STREET,TURN RIGHT INTO VILLAGE STREET, PROCEED STRAIGHT AND JOIN WEMMER JUBILLE STREET,TURN LEFT INTO END STREET,TURN RIGHT INTO MAIN STREET,PROCEED STRAIGHT AND TURN LEFT INTO JEPPE STATION TAXI RANK DROP OFF AND LOAD.

RETURN ROUTE:FROM THE TAXI RANK TURN LEFT INTO COMMISSIONER STREET,TURN LEFT INTO BETTY STREET,TURN RIGHT INTO PARK STREET,TURN LEFT INTO M2 WEST,OFF RAMP INTO SELBY /RISSIK STREET,PROCEED STRAIGHT INTO TRUMP STREET,TURN LEFT INTO BOOYSENS ROAD,TURN RIGHT INTO MERTZ STREET,TURN LEFT INTO SOWETO HIGHWAY,PROCEED STRAIGHT INTO MODISE STREET,PROCEED STRAIGHT INTO SAUNDERS ROAD,PROCEED STRAIGHT AND TURN LEFT INTO HEKROODT CIRCLE,TURN LEFT INTO SAUNDERS ROAD,TURN RIGHT INTO FORBES STREET,TURN LEFT INTO VINCENT STREET,TURN RIGHT INTO MNISI STREET,TURN RIGHT INTO MATLALA STREET,TURN LEFT INTO SIBEKO STREET,TURN RIGHT INTO VUZANI STREET INTO MEZODO TECHNICAL COLLEGE TEMPORARY ALLOCATED TAXI RANK .

7.1.15) CARR (Orlando West) (Origin), Nugget & Commissioner (Nugget & Commissioner) (Destination) - GPCOJ(MDN)5611 (134IEQ1000H300058526)

FROM CARR TEMPORARY ALLOCATED TAXI RANK LOAD,TURN RIGHT INTO VINCENT ROAD,PROCEED STRAIGHT INTO SOWETO HIGHWAY, PROCEED STRAIGHT AND JOIN OPHIR BOYSENS STREET, TURN LEFT INTO OPHIR STREET, PROCEED STRAIGHT AND JOIN EARP STREET,PROCEED STRAIGHT AND JOIN WESTEX STREET, PROCEED STRAIGHT INTO NTEMI PILISO STREET, TURN RIGHT INTO MARKET STREET, TURN RIGHT INTO NUGGET STREET TEMPORARY ALLOCATED TAXI RANK DROP OFF AND LOAD.

RETURN ROUTE: FROM TEMPORARY ALLOCATED TAXI RANK, TURN LEFT INTO COMMISSIONER STREET, TURN LEFT INTO SIMMONDS STREET, TURN LEFT INTO BOOYENS ROAD, TURN RIGHT INTO HILLIARD STREET, TURN LEFT INTO EARP STREET, TURN RIGHT INTO OPHIR BOOYSENS ROAD, PROCEED STRAIGHT AND JOIN SOWETO HIGHWAY,TURN LEFT INTO CARR STREET TEMPORARY ALLOCATED TAXI RANK.

7.1.16) PHEFENI TAXI RANK (Origin), JOHANNESBURG METRO MALL TAXI RANK (Destination) - GPCOJ(MDN)5612 (1001VK1001RW00058527)

5614 FROM PHEFENI TAXI RANK CORNER NDLOVU AND BICKLEY ROAD LOAD, TURN LEFT INTO NDLOVU ROAD,PROCEED STRAIGHT AND TURN RIGHT INTO ODENDAAL ROAD DROP OFF AND LOAD,PROCEED STRAIGHT AND TURN RIGHT INTO HEKROODT CIRCLE DROP OFF AND LOAD, TURN RIGHT SANDERS ROAD DROP OFF AND LOAD, PROCEED STRAIGHT INTO MODISE ROAD DROP OFF AND LOAD, PROCEED STRAIGHT AND JOIN SOWETO FREEWAY,PROCEED STRAIGHT AND JOIN OPHIR BOYSEEN STREET,TURN LEFT INTO OPHIR STREET,PROCEED STRAIGHT INTO EARP STREET,PROCEED STRAIGHT AND JOIN WERBER,PROCEED STRAIGHT AND JOIN WESTEX STREET,PROCEED STRAIGHT AND JOIN NTEMI PILISO STREET,TURN RIGHT INTO BREE STREET INTO METRO MALL TAXI RANK DROP OFF AND LOAD.

RETURN ROUTE: FROM METRO MALL TAXI RANK TURN LEFT INTO PIM STREET,TURN LEFT INTO NTEMI PILISO STREET,TURN RIGHT INTO ANDERSON STREET,TURN LEFT INTO PAT MBATHA STREET TURN LEFT INTO FRASER STREET,TURN RIGHT INTO SOWETO HIGHWAY, TURN LEFT INTO MPINGA STREET,TURN LEFT INTO HENNIS STREET,TURN RIGHT INTO RAMU STREET,PROCEED STRAIGHT AND JOIN MLAMBO STREET,TURN LEFT INTO MABITSELA STREET,TURN RIGHT INTO BICKLEY STREET AND NDLOVU STREET INTO THE TAXI RANK,

7.1.17) Meadowlands (Zone1-10) (Diepkloof / Meadowlands) (Origin), Booyens C (Booyens & Menz) (Destination) - GPCOJ(MDN)5613 (12058T10009C00058528)

FROM MANXUMALO TEMPORARY ALLOCATED TAXI RANK LOAD, PROCEED STRAIGHT AND JOIN HEKROODT CIRCLE DROP OF AND

LOAD, TURN RIGHT INTO SAUNDERS ROAD DROP OFF AND LOAD, TURN RIGHT INTO MODISE ROAD DROP OFF AND LOAD, PROCEED STRAIGHT AND JOIN SOWETO HIGHWAY, TURN RIGHT INTO MERTZ STREET DROP OFF AND LOAD, TURN RIGHT INTO BOOYSENS TEMPORARY ALLOCATED TAXI RANK DROP OFF AND LOAD AND RETURN BACK SAME ROUTE TO MANXUMALO TEMPORARY ALLOCATED TAXI RANK.

7.1.18) Meadowlands (Zone1-10) (Diepkloof / Meadowlands) (Origin), END - JEPPE (Destination) - GPCOJ(MDN)5614 (12058T1A4P8W00058529)
FROM ZONE 5 SHOPS IN NDLOVU ROAD, TURN RIGHT INTO ODENDAAL TURN RIGHT INTO HEKROODT CIRCLE, TURN RIGHT AND JOIN SAUNDERS STREET DROP OFF AND LOAD, TURN RIGHT INTO MODISE STREET DROP OFF AND LOAD, PROCEED STRAIGHT INTO SOWETO HIGHWAY, TURN LEFT INTO MAIN ROAD, DROP OFF AND LOAD, PROCEED STRAIGHT INTO NEW CANADA ROAD DROP OFF AND LOAD, TURN RIGHT INTO MAIN REEF ROAD DROP OFF AND LOAD, PROCEED STRAIGHT INTO COMMISSIONER STREET, PROCEED STRAIGHT INTO MARKET STREET, DROP OFF AND LOAD AND PROCEED AND TURN LEFT INTO END STREET AND TURN LEFT INTO JEPPE STREET DROP OFF AND LOAD TEMPORARY ALLOCATED TAXI RANK.

RETURN ROUTE : FROM JEPPE AND END TEMPORARY ALLOCATED TAXI RANK PROCEED INTO JEPPE STREET AND TURN LEFT INTO MOOI STREET AND ON RAMP INTO M2 WEST , OFF RAMP INTO RISSIK /SELBY , PROCEED STRAIGHT INTO TRUMP STREET, TURN LEFT INTO BOOYSENS ROAD, TURN RIGHT INTO MERTZ STREET, TURN LEFT INTO SOWETO HIGHWAY, PROCEED AND TURN LEFT INTO MABASOTHO, PROCEED INTO MPINGA AND TURN LEFT INTO HENNESSY STREET, TURN RIGHT INTO RAMU STREET , PROCEED INTO MLAMBO STREET AND TURN LEFT INTO MABITSELA STREET AND TURN RIGHT INTO BICKLEY STREET, TURN RIGHT INTO NDLOVU DROP OFF LOAD AT ROAD TEMPORARY ALLOCATED TAXI RANK.

7.1.19) Meadowlands (Zone1-10) (Diepkloof / Meadowlands) (Origin), Fordsburg (Central Region) (Destination) - GPCOJ(MDN)5615 (12058T1205G600058530)

FROM MEADOWLANDS GAS HOUSE LOAD, TURN LEFT INTO VINCENT ROAD, PROCEED STRAIGHT INTO MODISE STREET, PROCEED STRAIGHT INTO SOWETO HIGHWAY, TURN LEFT INTO MAIN ROAD DROP OFF AND LOAD, PROCEED STRAIGHT INTO NEW CANADA ROAD, TURN RIGHT INTO MAIN REEF ROAD, TURN LEFT INTO PRODUCTION STREET, OR CHURCH STREET, TURN RIGHT INTO INDUSTRIAL STREET, TURN LEFT INTO CHURCH STREET, TURN RIGHT INTO CENTRAL ROAD, PROCEED STRAIGHT INTO MAIN STREET DROP OFF AND LOAD AND RETURN BACK SAME ROUTE TO GAS HOUSE TEMPORARY ALLOCATED TAXI RANK.

7.1.20) Meadowlands (Zone1-10) (Diepkloof / Meadowlands) (Origin), Johannesburg Taxi Rank (Destination) - GPCOJ(MDN)5616 (12058T1000Z300058531)

FROM MARKET TEMPORARY ALLOCATED TAXI RANK, TURN RIGHT INTO SHINKHOVA STREET AND TURN LEFT INTO VINCENT STREET, TURN RIGHT INTO FORBES ROAD, TURN LEFT INTO SAUNDERS ROAD DROP OFF AND LOAD, TURN RIGHT INTO HEKROODT CIRCLE, PROCEED STRAIGHT AND JOIN SAUNDERS ROAD, TURN RIGHT INTO MODISE STREET, PROCEED STRAIGHT AND JOIN SOWETO FREEWAY, PROCEED STRAIGHT AND JOIN OPHIR BOYSEEN STREET, TURN LEFT INTO OPHIR STREET, PROCEED STRAIGHT INTO EARP STREET, PROCEED STRAIGHT AND JOIN WERBER, PROCEED STRAIGHT AND JOIN WESTEX STREET, PROCEED STRAIGHT AND JOIN NTEMI PILISO STREET, TURN RIGHT INTO BREE STREET, PROCEED AND TURN LEFT INTO KLEIN STREET DROP OFF LOAD AT THE BRIDGE TAXI RANK.

RETURN ROUTE : FROM THE BRIDGE TAXI RANK, TURN LEFT INTO KING GEORGE STREET, TURN LEFT INTO WOLMARANS STREET, TURN LEFT INTO BICCARD STREET, PROCEED STRAIGHT AND JOIN SIMMONDS STREET, TURN LEFT INTO BOOYENS ROAD, TURN RIGHT INTO HILLIARD STREET, TURN LEFT INTO EARP STREET, TURN RIGHT INTO OPHIR BOOYSENS ROAD, PROCEED STRAIGHT AND JOIN SOWETO HIGHWAY, PROCEED STRAIGHT INTO MODISE STREET, PROCEED STRAIGHT INTO SAUNDERS ROAD, TURN RIGHT INTO HEKROODT CIRCLE, TURN RIGHT VAN ONSELEN STREET AND LEFT INTO SHINKHOVA STREET AND TURN RIGHT INTO FORBES, LEFT INTO MKHARI, LEFT INTO ZONE 10 COMMUNITY HALL, RIGHT INTO SINKHOVA INTO TEMPORARY ALLOCATED MARKET TAXI RANK AND DROP OFF AND LOAD.

7.1.21) Meadowlands (Zone1-10) (Diepkloof / Meadowlands) (Origin), BICCARD (Johannesburg CBD) (Destination) - GPCOJ(MDN)5617 (12058T1360LE00058532)

FROM MEADOWLANDS SAUNDERS TEMPORARY ALLOCATED TAXI RANK(MANXUMALO) LOAD, PROCEED STRAIGHT INTO SAUNDERS STREET DROP OFF AND LOAD, TURN RIGHT INTO HEKROODT CIRCLE, TURN RIGHT AND JOIN SAUNDERS STREET DROP OFF AND LOAD, TURN RIGHT INTO MODISE STREET DROP OFF AND LOAD, PROCEED STRAIGHT INTO SOWETO HIGHWAY, TURN LEFT INTO MAIN ROAD, DROP OFF AND LOAD, PROCEED STRAIGHT INTO NEW CANADA ROAD DROP OFF AND LOAD, TURN RIGHT INTO MAIN REEF ROAD DROP OFF AND LOAD, PROCEED STRAIGHT INTO COMMISSIONER STREET, PROCEED STRAIGHT INTO MARKET STREET, TURN LEFT INTO SAUER STREET, PROCEED STRAIGHT INTO QUEEN ELIZABETH STREET, TURN RIGHT INTO LEYDS STREET, TURN LEFT INTO BICAARD STREET TEMPORARY ALLOCATED TAXI RANK DROP OFF AND LOAD.

RETURN ROUTE: FROM TAXI RANK TURN LEFT INTO LEYDS STREET, TURN RIGHT INTO HARRISON STREET, TURN RIGHT INTO ANDERSON STREET, TURN LEFT INTO SIMMONDS STREET, TURN LEFT INTO BOOYENS ROAD, TURN RIGHT INTO HILLIARD STREET, TURN LEFT INTO EARP STREET, TURN RIGHT INTO OPHIR BOOYSENS ROAD, PROCEED STRAIGHT AND JOIN SOWETO HIGHWAY, PROCEED STRAIGHT INTO MODISE STREET, PROCEED STRAIGHT INTO VINCENT ROAD, TURN RIGHT INTO HEALD STREET, TURN LEFT INTO MASERU STREET, TURN RIGHT INTO FORBES STREET, PROCEED STRAIGHT INTO SOTEBZA ZONE 9 TEMPORARY ALLOCATED TAXI RANK DROP OFF AND LOAD,

4) LGPGP0120599 Transfer of OL

5) 1 x 9

6)

Gazette Number:

7.1) Minibus taxi-type service

7.1.1) DENNEBOOM STATION MAIN TAXI RANK (Origin), PRETORIA BLOED STREET MAIN TAXI RANK (Destination) - GPTSHMATA1901 (1001MY1001OL00052037)

FROM DENNEBOOM/MAMELODI EAST TAXI RANK, LOAD, TURN LEFT INTO TSAMAYA ROAD, PROCEED TO WATLOO ROAD, TURN RIGHT INTO OLD PRETORIA ROAD, PROCEED INTO CHURCH STREET, PROCEED AND TURN LEFT INTO PRINSLOO STREET, TURN RIGHT INTO PRETORIUS STREET, TURN RIGHT INTO VANDER WALT STREET, PROCEED AND TURN RIGHT INTO BLOED STREET TAXI RANK, OFFLOAD AND LOAD. OFFLOAD AND LOAD ALL THE WAY.

RETURN ROUTE:

FROM BLOED STREET MAIN TAXI RANK, LOAD, TURN RIGHT INTO PRINSLOO STREET, PROCEED AND TURN LEFT INTO VERMELEUN STREET, PROCEED INTO CHURCH STREET, PROCEED TO OLD PRETORIA ROAD, PROCEED AND TURN LEFT INTO WATLOO ROAD, TURN INTO ZASM STREET, TURN INTO MASAKHANE ROAD, PROCEED AND ENTER DENNEBOOM/ MAMELODI EAST TAXI RANK, OFFLOAD AND LOAD ALL THE WAY.

7.1.2) DENNEBOOM/MAMELODI MAIN TAXI RANK (Origin), PRETORIA CBD (Destination) - GPTSHMATA1901A1 (1001MY1001OL00052038) ALTERNATIVE 1.

FROM DENNEBOOM STATION MAIN TAXI RANK, PROCEED AND JOIN PRETORIUS STREET, COLBAYN, PROCEED AND TURN LEFT INTO HEMILTON ROAD, TURN RIGHT INTO EASLYN STREET, PROCEED TO SUNNYSIDE, JOIN SKINNER STREET, TURN RIGHT INTO VANDER WALT STREET, PROCEED INTO BLOED STREET, PROCEED TO BLOED STREET MAIN TAXI RANK, OFFLOAD ONLY.

RETURN ROUTE:

FROM BLOED STREET MAIN TAXI RANK, TURN RIGHT INTO BOOM STREET, TURN RIGHT INTO PRINSLOO STREET, LOAD, PROCEED AND TURN LEFT INTO SCHOEMAN STREET, PROCEED STRAIGHT INTO N4 EAST, TURN LEFT INTO WATERMEYER STREET, PROCEED STRAIGHT INTO WATLOO ROAD, PROCEED AND TURN LEFT INTO ZASM STREET, PROCEED AND TURN RIGHT INTO MASAKHANE STREET, PROCEED AND ENTER DENNEBOOM STATION MAIN TAXI RANK. OFFLOAD AND LOAD.

7.1.3) DENNEBOOM STATION MAIN TAXI RANK (Origin), BOSMAN STATION TAXI RANK (Destination) - GPTSHMATA1902 (1001MY1001K100052041)

FROM DENNEBOOM STATION MAIN TAXI RANK, LOAD, PROCEED STRAIGHT INTO MASAKHANE ROAD, PROCEED STRAIGHT INTO WATLOO ROAD, PROCEED STRAIGHT INTO WATERMEYER ROAD, PROCEED AND TURN RIGHT INTO N4 WEST, PROCEED STRAIGHT INTO PRETORIUS STREET, PROCEED AND TURN LEFT INTO GORDON ROAD, LOAD AND OFFLOAD, PROCEED AND TURN RIGHT INTO DUNCAN STREET, OFFLOAD ONLY, PROCEED AND TURN RIGHT INTO LYNWOOD ROAD, LOAD AND OFFLOAD, PROCEED AND TURN RIGHT INTO PARK STREET, OFFLOAD, PROCEED AND PASS LOFTUS STADIUM, PROCEED AND TURN LEFT INTO ANDRIES STREET OFFLOAD PROCEED AND TURN RIGHT INTO BOSMAN STATION MAIN TAXI RANK, LOAD AND OFFLOAD.

RETURN USING SAME ROUTE:

7.1.4) DENNEBOOM/MAMELODI EAST TAXI RANK (Origin), MARABASTAD VIA GEZINA/SOUTPAN/CHAMBELIN (Destination) - GPTSHMATA1903 (1001MY1001IF00052042)

(A)

FROM DENNEBOOM TAXI RANK, LOAD, TURN LEFT INTO TSAMAYA ROAD, PROCEED TO STORMVOEL ROAD, PROCEED TO MICHAEL BRINK STREET, TURN LEFT INTO D.F. MALAN, TURN RIGHT INTO H.F. VERWOED DRIVE, PROCEED AND TURN RIGHT INTO DR SALVAGE ROAD, PROCEED TURN LEFT INTO BLOED STREET, PROCEED TURN RIGHT INTO JERUSALEM STREET, PROCEED AND ENTER JERUSALEM TAXI RANK, OFFLOAD AND LOAD ALL THE WAY.

RETURN ROUTE:

FROM JERUSALEM TAXI RANK, LOAD, PROCEED TO BOOM STREET, PROCEED AND TURN LEFT INTO DR SALVAGE STREET, PROCEED AND TURN LEFT INTO VOORTREKKER ROAD, PROCEED TURN RIGHT INTO FREDERIKA STREET, PROCEED AND TURN RIGHT INTO FRATES STREET, PROCEED AND TURN LEFT INTO MICHAEL BRIK, PROCEED TO STORMVOEL ROAD, PROCEED AND TURN RIGHT INTO MASAKHANE ROAD, PROCEED AND TURN RIGHT INTO ZASM STREET, TURN RIGHT INTO MASAKHANE STREET, PROCEED AND ENTER DENNEBOOM TAXI RANK, OFFLOAD AND LOAD ALL THE WAY.

7.1.5) DENNEBOOM/MAMELODI EAST TAXI RANK (Origin), MARABASTAD VIA GEZINA/SOUTPAN/CHAMBELIN (Destination) - GPTSHMATA1903A1 (1001MY1001IF00052044)

FROM DENNEBOOM TAXI RANK, LOAD, TURN LEFT INTO TSAMAYA ROAD, PROCEED TO STORMVOEL, PROCEED AND TURN LEFT INTO SOUTPAN ROAD, PROCEED TO BLOED STREET, OFFLOAD ONLY, TURN RIGHT INTO JERUSALEM STREET, PROCEED AND ENTER JERUSALEM TAXI RANK, OFFLOAD AND LOAD ALL THE WAY.

RETURN ROUTE:

FROM JERUSALEM TAXI RANK, LOAD, TURN RIGHT INTO BOOM STREET, PROCEED TO DR SALVAGE, PROCEED TO SOUTPAN ROAD, PROCEED AND TURN LEFT INTO SOUTPAN, PROCEED INTO MICHAEL BRINK, PROCEED TO STORMVOEL, PROCEED TO MASAKHANE ROAD, PROCEED AND TURN RIGHT INTO ZASM STREET, TURN RIGHT INTO MASAKHANE STREET, PROCEED AND ENTER DENNEBOOM TAXI RANK, OFFLOAD AND LOAD ALL THE WAY.

7.1.6) DENNEBOOM/MAMELODI EAST TAXI RANK (Origin), MARABASTAD VIA GEZINA/SOUTPAN/CHAMBELIN (Destination) - GPTSHMATA1903A2 (1001MY1001IF00052045)

FROM DENNEBOOM TAXI RANK, TURN RIGHT INTO TSAMAYA ROAD, PROCEED TO STORMVOEL ROAD, PROCEED TO MICHAEL BRINK, TURN LEFT INTO CHAMBERLIAN ROAD, PROCEED TURN RIGHT INTO SOUTPAN ROAD, PROCEED TO BLOED STREET, OFFLOAD ONLY, TURN RIGHT INTO JERUSALEM STREET, PROCEED AND ENTER JERUSALEM TAXI RANK, OFFLOAD AND LOAD ALL THE WAY.

RETURN ROUTE:

FROM JERUSALEM TAXI RANK, LOAD, TURN RIGHT INTO BOOM STREET, PROCEED TO DR SALVAGE, PROCEED TO SOUTPAN ROAD, PROCEED AND TURN LEFT INTO SOUTPAN, PROCEED TO STORMVOEL, PROCEED TO MASAKHANE ROAD, PROCEED AND TURN RIGHT INTO ZASM STREET, TURN RIGHT INTO MASAKHANE STREET, PROCEED AND ENTER DENNEBOOM TAXI RANK, OFFLOAD AND LOAD ALL THE WAY

7.1.7) DENNEBOOM/MAMELODI EAST TAXI RANK (Origin), MARABASTAD VIA GEZINA/SOUTPAN/CHAMBELIN (Destination) - GPTSHMATA1903A3 (1001MY1001IF00052051)

FROM MAMELODI EAST TAXI RANK, LOAD, TURN LEFT INTO TSAMAYA ROAD, TURN RIGHT INTO CROSS ROAD, PROCEED INTO LEDWABA STREET, PROCEED INTO SIBANDA STREET, TURN RIGHT INTO TSAMAYA ROAD, PASS DENNEBOOM TAXI RANK, PROCEED TO STORMVEOL ROAD, PROCEED TO MICHAEL BRINK STREET, TURN LEFT INTO D.F. MALAN, TURN RIGHT INTO H.F. VERWOED DRIVE, PROCEED AND TURN RIGHT INTO DR SALVAGE ROAD, PROCEED TURN LEFT INTO BLOED STREET, PROCEED TURN RIGHT INTO JERUSALEM STREET, PROCEED AND ENTER JERUSALEM TAXI RANK, OFFLOAD AND LOAD ALL THE WAY.

RETURN ROUTE:

FROM JERUSALEM TAXI RANK, LOAD, PROCEED TO BOOM STREET, PROCEED AND TURN LEFT INTO DR SALVAGE STREET, PROCEED AND TURN LEFT INTO VOORTREKKER ROAD, PROCEED TURN RIGHT INTO FREDERIKA STREET, PROCEED AND TURN RIGHT INTO FRATES STREET, PROCEED AND TURN LEFT INTO MICHAEL BRINK, PROCEED TO STORMVOEL ROAD, PROCEED AND TURN RIGHT INTO MASAKHANE ROAD, PROCEED INTO TSAMAYA ROAD, TURN LEFT INTO SIBANDA STREET, TURN RIGHT INTO LEDWABA STREET, PROCEED INTO CROSS ROAD, PROCEED AND TURN LEFT INTO TSAMAYA ROAD, PROCEED AND ENTER MAMELODI EAST TAXI RANK, OFFLOAD AND ALL THE WAY.

7.1.8) DENNEBOOM/MAMELODI EAST TAXI RANK (Origin), MARABASTAD VIA GEZINA/SOUTPAN/CHAMBELIN (Destination) - GPTSHMATA1903A4 (1001MY1001IF00052052)

FROM MAMELODI EAST TAXI RANK, LOAD, TURN LEFT INTO TSAMAYA ROAD, TURN RIGHT INTO CROSS ROAD, PROCEED INTO LEDWABA STREET, PROCEED INTO SIBANDA STREET, TURN RIGHT INTO TSAMAYA ROAD, PASS DENNEBOOM TAXI RANK, PROCEED TO STORMVEOL ROAD, TURN LEFT INTO SOUTPAN ROAD, PROCEED TO DR SALVAGE ROAD, PROCEED STRAIGHT INTO BLOED STREET, OFFLOAD AND LOAD, PROCEED AND TURN RIGHT INTO JERUSALEM STREET, PROCEED AND ENTER MARABASTAD MAIN TAXI RANK, OFFLOAD AND LOAD.

RETURN USING SAME ROUTE

7.1.9) NELLMAPIUS TAXI RANK (Origin), MARABASTAD/JERUSALEM TAXI RANK (Destination) - GPTSHMATA1904 (1000PO1001IF00052069)

FROM NELLMAPIUS TOWNSHIP MAIN TAXI RANK, LOAD, PROCEED TO ALWYN STREET, TURN RIGHT INTO OLD PRETORIA STREET, TURN RIGHT INTO HANS STRYDOM, TURN RIGHT INTO N4 WEST, PROCEED TO PRETORIUS STREET, PROCEED AND TURN RIGHT INTO BOSMAN STREET, PROCEED TURN LEFT INTO BLOED STREET, PROCEED TURN RIGHT INTO JERUSALEM STREET, PROCEED AND ENTER JERUSALEM TAXI RANK, OFFLOAD AND LOAD.

RETURN ROUTE:

FROM JERUSALEM TAXI RANK, LOAD, PROCEED TO BOOM STREET, PROCEED AND TURN RIGHT INTO ANDRIES STREET, PROCEED AND TURN LEFT INTO SCHOEMAN STREET, PROCEED TO N2 EAST, PROCEED, TURN HANS STRYDOM STREET, PROCEED AND TURN LEFT INTO OLD PRETORIA ROAD, PROCEED AND TURN ALWYN STREET, PROCEED AND ENTER NELLMAPIUS TOWN, OFFLOAD AND LOAD ALL THE WAY.

7.1.10) NELLMAPIUS MAIN TAXI RANK (Origin), PRINSLOO TEMPORARY ALLOCATED TAXI RANK (Destination) - GPTSHMATA1905 (1000PN1000LT00052070)

FROM NELLMAPIUS MAIN TAXI RANK, LOAD, PROCEED TO ALWYN STREET, TURN RIGHT INTO OLD PRETORIA ROAD, PROCEED TO CHURCH STREET, PROCEED AND TURN LEFT INTO PRINSLOO STREET, TURN RIGHT INTO PRETORIA STREET, PROCEED AND TURN RIGHT INTO VANDERWALT STREET, PROCEED TO BLOED TAXI RANK, OFFLOAD, PROCEED AND TURN RIGHT INTO BOOM STREET, PROCEED INTO PRINSLOO STREET, AND ENTER PRINSLOO STREET TEMPORARY RANK, OFFLOAD AND LOAD ALL THE WAY.

RETURN ROUTE:

FROM PRINSLOO STREET TEMPORARY TAXI RANK, LOAD, PROCEED AND TURN LEFT INTO CHURCH STREET, PROCEED TO OLD PRETORIA ROAD, PROCEED AND TURN LEFT INTO ALWYN STREET, AND ENTER NELLMAPIUS TAXI RANK, OFFLOAD AND LOAD ALL THE WAY.

7.1.11) NELLMAPIUS MAIN TAXI RANK (Origin), BOSMAN STATION TAXI RANK (Destination) - GPTSHMATA1906 (1000PN10012J00052071)
FROM NELLMAPIUS TAXI RANK, LOAD, PROCEED TO ALWYN STREET, TURN LEFT INTO LESEDI STREET, PROCEED TO OLD PRETORIA ROAD, TURN LEFT INTO SIMON VERMOTEN, PROCEED AND TURN RIGHT INTO N4, PROCEED TO PRETORIUS STREET, TURN LEFT INTO PAUL KRUGER STREET, TURN RIGHT INTO SCHIDING STREET, PROCEED TO BOSMAN STATION, OFFLOAD,

RETURN BY TURNING RIGHT INTO JACOB MAREE STREET, TURN RIGHT INTO SCHOEMAN STREET, BACK INTO N4 EAST, PROCEED TURN LEFT INTO SIMON VERMOTEN, PROCEED AND TURN RIGHT INTO OLD PRETORIA ROAD, PROCEED AND ENTER NELLMAPIUS TAXI RANK, OFFLOAD AND LOAD ALL THE WAY.

7.1.12) NELLMAPIUS MAIN TAXI RANK (Origin), PRETORIA BLOED STREET MAIN TAXI RANK (Destination) - GPTSHMATA1907 (1000PN1001OL00052072)

FROM NELLMAPIUS TAXI RANK, LOAD, PROCEED INTO ALWYN STREET, TURN RIGHT INTO OLD PRETORIA ROAD, PROCEED AND TURN LEFT INTO WATERMEYER ROAD, PROCEED AND TURN RIGHT INTO N4 WEST, PROCEED TO PRETORIA STREET, PROCEED AND TURN RIGHT INTO BEATRICE STREET, PROCEED AND TURN LEFT INTO DR SALVAGE ROAD, PROCEED TO BLOED STREET, OFFLOAD AND LOAD ALL THE WAY.

RETURN ROUTE:

FROM BLOED STREET, LOAD, TURN RIGHT INTO BOOM STREET, PROCEED AND TURN RIGHT INTO PRINSLOO STREET, PROCEED AND TURN RIGHT INTO PRINSLOO STREET, PROCEED AND TURN LEFT INTO WATERMEYER ROAD, PROCEED AND TURN RIGHT INTO PRETORIA ROAD, PROCEED AND TURN LEFT INTO ALWYN STREET, PROCEED AND ENTER NELLMAPIUS TAXI RANK, OFFLOAD AND LOAD ALL THE WAY.

7.1.13) NELLMAPIUS MAIN TAXI RANK (Origin), PRETORIA BLOED STREET MAIN TAXI RANK (Destination) - GPTSHMATA1907A1 (1000PN1001OL00052073)

FROM NELLMAPIUS TAXI RANK, LOAD, PROCEED ALWYN STREET, TURN RIGHT INTO OLD PRETORIA ROAD, PROCEED TURN RIGHT INTO SILVERTON OAKLAND ROAD, PROCEED TO STORMVOEL ROAD, PROCEED TO MICHAEL BRINK ROAD, PROCEED AND TURN LEFT INTO H.F. VERWOED DRIVE, PROCEED AND TURN RIGHT INTO DOCTOR SAVAGE ROAD, PROCEED TO BLOED STREET RANK OFFLOAD AND LOAD ALL THE WAY.

RETURN ROUTE:

FROM BLOED STREET TAXI RANK, TURN RIGHT INTO BOOM STREET, PROCEED TO DR SALVAGE ROAD, TURN LEFT INTO VOORTREKKER ROAD, PROCEED TURN RIGHT INTO FREDERIKA STREET, PROCEED AND TURN RIGHT INTO FRATES DRIVE, TURN LEFT INTO MICHAEL BRINK STREET, PROCEED TO STORMVOEL ROAD, PROCEED AND TURN RIGHT INTO SILVERTON AUCKLAND ROAD, PROCEED AND TURN RIGHT INTO PRETORIA ROAD, PROCEED AND TURN LEFT INTO ALWYN ROAD, PROCEED AND ENTER NELLMAPIUS TAXI RANK, OFFLOAD AND LOAD ALL THE WAY.

7.1.14) DENNEBOOM STATION MAIN TAXI RANK (Origin), BUFFERZONE/IKAGENG/PHOMOLONG/MAMELODI EXTENSION 6 TEMPORARY ALLOCATED TAXI RANK (Destination) - GPTSHMATA1908 (1001MY1000GX00052074)

FROM DENNEBOOM STATION MAIN TAXI RANK, LOAD, TURN RIGHT INTO TSAMAYA ROAD PROCEED INTO SERAPENG STREET, PASS MAMELODI DAY HOSPITAL PROCEED, TURN LEFT INTO MOTIMALENYORA STREET, DROP OFF AND LOAD, PROCEED AND TURN RIGHT INTO POLOMETS STREET, DROP OFF AND LOAD, TURN RIGHT INTO MOLOKOLOKO STREET DROP OFF AND LOAD, PROCEED TURN RIGHT INTO HINTER LAND DRIVE, PROCEED AND PASS HANS STRYDOM ROAD, DROP OFF AND LOAD, PROCEED AND CHANGE INTO MOHWELERENG STREET PROCEED UP TO HANS STRYDOM ROAD DROP OFF AND LOAD.

RETURN BACK USING THE SAME ROUTES LOAD.

7.1.15) DENNEBOOM STATION MAIN TAXI RANK (Origin), SHELL GARAGE/PHOMOLONG/EXT 6 TEMPORARY ALLOCATED TAXI RANK (Destination) - GPTSHMATA1909 (1001MY1000GX00052075)

FROM DENNEBOOM STATION MAIN TAXI RANK, LOAD, TURN RIGHT INTO TSAMAYA ROAD PROCEED AND TURN RIGHT INTO HINTER LAND DRIVE PROCEED AND PASS HANS STRYDOM ROAD, DROP OFF AND LOAD, PROCEED AND CHANGE INTO MOHWELERENG STREET PROCEED UP TO HANS STRYDOM ROAD DROP OFF AND LOAD.

RETURN1:

FROM MAHWELERENG TURN LEFT INTO HANS STRYDOM ROAD, PROCEED TURN RIGHT INTO HINTER LAND DRIVE, PROCEED TURN LEFT INTO TSAMAYA ROAD PROCEED TURN LEFT INTO DENNEBOOM MAIN TAXI RANK, DROP OFF AND LOAD.

7.1.16) DENNEBOOM STATION MAIN TAXI RANK (Origin), LION BRIDGE/MOTIMALENYORA/EXT 4 TEMPORARY ALLOCATED TAXI RANK (Destination) - GPTSHMATA1910 (1001MY1001MY00052076)

FROM DENNEBOOM STATION MAIN TAXI RANK, TURN RIGHT INTO TSAMAYA ROAD PROCEED AND TURN RIGHT INTO PHIRI STREET PROCEED TURN LEFT INTO HINTER LAND DRIVE PROCEED AND TURN LEFT INTO BROADWAY DRIVE, PROCEED AND JOIN PHATUDI STREET, PROCEED TURN LEFT INTO TSAMAYA ROAD, PROCEED AND TURN LEFT INTO THE DENNEBOOM MAIN TAXI RANK. DROP OFF

AND LOAD.

7.1.17) DENNEBOOM STATION MAIN TAXI RANK (Origin), PHASE 5\RDPA\LUSAKA\EXT11\EXT 5 TEMPORARY ALLOACTED TAXI RANK (Destination) - GPTSHMATA1911 (1001MY1205RN00052079)
FROM DENNEBOOM STATION MAIN TAXI RANK .TURN RIGHT INTO TSAMAYA ROAD PROCEED AND TURN RIGHT INTO SHILOBANE STREET DROP OFF AND LOAD,PROCEED TURN LEFT INTO HANS STRYDOM ROAD,PROCEED AND TURN RIGHT INTO HECTOR PIETERSON DRIVE DROP OFF AND LOAD.

RETURN BACK USING THE SAME ROUTES.

7.1.18) DENNEBOOM STATION MAIN TAXI RANK (Origin), MAHUBE\EXT10\EXT17 TEMPORARY ALLOCATED TAXI RANK (Destination) - GPTSHMATA1912 (1001MY1000NP00052081)
FROM DENNEBOOM STATION MAIN TAXI RANK .TURN RIGHT INTO TSAMAYA ROAD PROCEED AND TURN RIGHT INTO MALULEKE STREET, JOIN HANS STRYDOM,TURN LEFT IN TSAMAYA ROAD PROCEED AND TURN LEFT INTO DENNEBOOM STATION MAIN TAXI RANK.

7.1.19) DENNEBOOM STATION MAIN TAXI RANK (Origin), SANDS\MASEKO TEMPORARY ALLOCATED TAXI RANK (Destination) - GPTSHMATA1913 (1001MY138EEQ00052086)
FROM DENNEBOOM STATION MAIN TAXI RANK .TURN RIGHT INTO TSAMAYA ROAD PROCEED AND TURN LEFT INTO DR REBEIRO DRIVE, TURN RIGHT INTO SHABANGU STREET, AND PROCEED PASS MASEKO SHOPPING CENTRE, PROCEED AND JOIN TSOMO STREET, TURN LEFT INTO SIBANDA STREET, DROP OFF AND LOAD PROCEED TO WATERKLOOF STREET.THEN JOIN TSAMAYA ROAD, DROP OFF AND LOAD, THE PROCEED TO DENNEBOOM STATION MAIN TAXI RANK,

RETURN BACK USING THE SAME ROUTES.

7.1.20) DENNEBOOM STATION MAIN TAXI RANK (Origin), SANDS\KUBONE TEMPORARY ALLOCATED TAXI RANK (Destination) - GPTSHMATA1914 (1001MY138AP600052094)
FROM DENNEBOOM STATION MAIN TAXI RANK .TURN LEFT INTO TSAMAYA ROAD ,TURN RIGHT INTO MAKHUBELA STREET,DROP OFF AND LOAD ,JOIN KUBONE STREET,PROCEED INTO H.M PITJE STREET,TURN LEFT INTO TSOMO STREET DROP OFF AND LOAD,PROCEED TO BALEBOGENG CENTRE,DROP OFF AND LOAD.

RETURN BACK USING THE SAME ROUTES.

7.1.21) DENNEBOOM STATION MAIN TAXI RANK (Origin), NEW ROAD\B3 TEMPORARY ALLOCATED TAXI RANK (Destination) - GPTSHMATA1915 (1001MY13743Y00052095)
FROM DENNEBOOM STATION MAIN TAXI RANK LOAD, TURN LEFT INTO TSAMAYA ROAD ,TURN RIGHT INTO MAKHUBELA STREET, DROP OFF AND LOAD,TURN LEFT INTO SHABANGU STREET, DROP OFF AND LOAD, TURN RIGHT INTO SIBANDA STREET, DROP OFF AND LOAD, PROCEED AND TURN RIGHT INTO MASEHLE STREET, DROP OFF AND LOAD, TURN RIGHT INTO KUBONE STREET, DROP OFF AND LOAD,

RETURN

FROM KUBONE STREET, PROCEED INTO MAKHUBELA STREET, DROP OFF AND LOAD, PROCEED AND TURN LEFT INTO TSAMAYA ROAD, DROP OFF AND LOAD, TURN RIGHT INTO DENNEBOOM STATION MAIN TAXI RANK.DROP OFF AND LOAD.

7.1.22) DENNEBOOM/MAMELODI EAST TAXI RANK (Origin), WATERKLOOF VIA HYPERAMA (INFORMALTAXI RANK) (Destination) - GPTSHMATA1917 (1001MY1205O400052097)
FROM DENNEBOOM/MAMELODI EAST TAXI RANK LOAD, PROCEED INTO MASAKHANE ROAD, DROP OFF AND LOAD PROCEED AND JOIN WATLOO ROAD, DROP OFF AND LOAD, PROCEED AND JOIN WATER MEYER STREET, DROP OFF AND LOAD, TURN LEFT INTO GLENWOOD ROAD, DROP OFF AND LOAD PROCEED AND TURN RIGHT INTO INGERSOL ROAD DROP OFF AND LOAD, PROCEED AND JOIN LOIS AVENUE DROP OFF AND LOAD, PROCEED STRAIGHT AND TURN RIGHT INTO HYPERAMA SHOPPING CENTRE DROP OFF AND LOAD.

RETURN BACK THE SAME ROUTE TO DENNEBOOM/ MAMELODI EAST TAXI RANK DROP OFF AND LOAD.

7.1.23) DENNEBOOM/MAMELODI EAST TAXI RANK (Origin), WATERKLOOF VIA LYNWOOD ROAD (BROOKLYN SHOPPING CENTRE) (Destination) - GPTSHMATA1918 (1001MY1205O400052098)
FROM DENNEBOOM/MAMELODI EAST TAXI RANK LOAD, PROCEED INTO MASAKHANE ROAD, PROCEED AND JOIN WATLOO ROAD, PROCEED AND JOIN WATER MEYER ROAD DROP OFF AND LOAD, PROCEED AND JOIN LYNBURG STREET DROP OFF AND LOAD, PROCEED AND TURN LEFT INTO GLENWOOD ROAD DROP OFF AND LOAD, TURN RIGHT INTO LYNWOOD ROAD DROP OFF AND LOAD, PROCEED STRAIGHT AND TURN LEFT INTO DUN\CAN ROAD DROP OFF AND LOAD, TURN LEFT INTO CROWN STREET DROP OFF AND

LOAD, PROCEED AND TURN RIGHT INTO BROOKLYN SHOPPING CENTRE DROP OFF AND LOAD.

RETURN BACK THE SAME ROUTE, DROP OFF AND LOAD.

7.1.24) DENNEBOOM/MAMELODI EAST TAXI RANK (Origin), ERASMUS KLOOF TAXI RANK (Destination) - GPTSHMATA1919 (1001MY10011Q00052099)

FROM DENNEBOOM/MAMELODI EAST TAXI RANK LOAD, PROCEED INTO MASAKHANE ROAD, TURN LEFT INTO SIMON VER MOOTEN ROAD DROP OFF AND LOAD, PROCEED STRAIGHT AND TURN LEFT INTO LYNWOOD ROAD DROP OFF AND LOAD, TURN RIGHT INTO HANS STRYDOM ROAD DROP OFF AND LOAD, PROCEED AND TURN LEFT INTO DELFY STREET DROP OFF AND LOAD, PROCEED AND TURN RIGHT INTO RUBEN STEIN ROAD DROP OFF AND LOAD, PROCEED STRAIGHT INTO ERASMUS KLOOF TAXI RANK DROP OFF AND LOAD.

RETURN BACK THE SAME ROUTE, AND DROPPING OFF AND LOAD.

7.1.25) DENNEBOOM/MAMELODI EAST TAXI RANK (Origin), SILVERLAKE TEMPORARY ALLOCATED TAXI RANK (Destination) - GPTSHMATA1920 (1001MY1000MM00052112)

FROM DENNEBOOM/MAMELODI EAST TAXI RANK LOAD, PROCEED AND JOIN MASAKHANE ROAD, PROCEED AND JOIN SIMON VER MOOTEN ROAD DROP OFF AND LOAD, PROCEED AND TURN LEFT INTO LYNWOOD ROAD DROP OFF AND LOAD, PROCEED AND PASS HANSDRIJDOM ROAD, PROCEED STRAIGHT INTO SILVERLAKE TEMPORARY ALLOCATED TAXI RANK DROP OFF AND LOAD.

RETURN

FROM SILVERLAKE TEMPORARY ALLOCATED TAXI RANK LOAD, PROCEED AND JOIN LYNWOOD ROAD, PROCEED STRAIGHT AND TURN RIGHT INTO SIMON VER MOOTEN ROAD DROP OFF AND LOAD, PROCEED AND JOIN ZASAM STREET DROP OFF AND LOAD, PROCEED AND TURN RIGHT INTO MASAKHANE ROAD, PROCEED INTO DENNEBOOM/MAMELODI EAST TAXI RANK.

7.1.26) DENNEBOOM/MAMELODI EAST TAXI RANK (Origin), SILVERLAKE TEMPORARY ALLOCATED TAXI RANK (Destination) - GPTSHMATA1920A1 (1001MY1000MM00052113)

FROM DENNEBOOM/MAMELODI EAST TAXI RANK LOAD, PROCEED INTO MASAKHANE ROAD, PROCEED AND JOIN SIMON VER MOOTEN ROAD DROP OFF AND LOAD, PROCEED AND TURN LEFT INTO OLD PRETORIA ROAD DROP OFF AND LOAD, PROCEED AND TURN RIGHT INTO LIBERTAS ROAD DROP OFF AND LOAD, PROCEED AND TURN LEFT INTO STELLENBERG ROAD DROP OFF AND LOAD, PROCEED AND PASS HANSDRIJDOM ROAD, PROCEED INTO TRADE CENTRE DROP OFF AND LOAD.

RETURN BACK THE SAME ROUTE, DROP OFF AND LOAD.

7.1.27) DENNEBOOM/MAMELODI EAST TAXI RANK (Origin), CONSTANTIA PARK TEMPORARY ALLOCATED TAXI RANK (Destination) - GPTSHMATA1921 (1001MY1205OE00052114)

FROM DENNEBOOM/MAMELODI EAST TAXI RANK LOAD, PROCEED AND JOIN MASAKHANE ROAD, PROCEED AND JOIN SIMON VER MOOTEN ROAD DROP OFF AND LOAD, PROCEED AND TURN RIGHT INTO LYNWOOD ROAD DROP OFF AND LOAD, PROCEED AND TURN LEFT INTO GENERAL LOUIS BOTHA AVENUE DROP OFF AND LOAD, PROCEED STRAIGHT AND TURN LEFT INTO ATTER BURY ROAD DROP OFF AND LOAD, PROCEED TURN RIGHT INTO WINDSOR DRIVE DROP OFF AND LOAD, PROCEED AND TURN RIGHT INTO JAQUELINE STREET DROP OFF AND LOAD, PROCEED TURN LEFT INTO SERENE STREET DROP OFF AND LOAD, PROCEED AND TURN LEFT INTO ISIE SMUTS STREET DROP OFF AND LOAD, PROCEED AND TURN LEFT INTO DUVERNOY STREET DROP OFF AND LOAD, PROCEED STRAIGHT INTO CONSTANTIA PARK TEMPORARY ALLOCATED TAXI RANK DROP OFF AND LOAD.

RETURN BACK THE SAME ROUTE, DROP OFF AND LOAD.

7.1.28) DENNEBOOM/MAMELODI EAST TAXI RANK (Origin), ELARDUSPARK VIA MORELETA PARK TEMPORARY ALLOCATED TAXI RANK (Destination) - GPTSHMATA1922 (1001MY1205MT00052115)

FROM DENNEBOOM/MAMELODI EAST TAXI RANK LOAD, PROCEED AND JOIN MASAKHANE ROAD, PROCEED AND JOIN WATLOO ROAD, PROCEED AND JOIN WATER MEYER STREET DROP OFF AND LOAD, PROCEED AND TURN RIGHT INTO CUSSONIA STREET DROP OFF AND LOAD, PROCEED AND TURN LEFT INTO MEIRING NAUDE STREET DROP OFF AND LOAD, PROCEED AND CROSS LYNWOOD ROAD, PROCEED STRAIGHT INTO N1 SOUTH, PROCEED STRAIGHT AND TURN LEFT INTO DELMAS OFF RAMP, TURN RIGHT INTO ELARDUS PARK SHOPPING CENTRE DROP OFF AND LOAD.

RETURN BACK THE SAME ROUTE, DROP OFF AND LOAD.

7.1.29) DENNEBOOM/MAMELODI EAST TAXI RANK (Origin), WOODLOANDS/MORELETA EAST TEMPORARY ALLOCATED TAXI RANK (Destination) - GPTSHMATA1923 (1001MY1205MW00052116)

FROM DENNEBOOM/MAMELODI EAST TAXI RANK LOAD, PROCEED AND JOIN MASAKHANE ROAD, TURN LEFT INTO SIMON VER MOOTEN ROAD DROP OFF AND LOAD, PROCEED AND TURN LEFT INTO OLD PRETORIA ROAD DROP OFF AND LOAD, PROCEED TURN RIGHT INTO LIBERTAS ROAD DROP OFF AND LOAD, PROCEED TURN LEFT INTO STELLENBERG AVENUE DROP OFF AND LOAD, PROCEED AND TURN RIGHT INTO HANS STRYDOM ROAD DROP OFF AND LOAD, PROCEED AND TURN LEFT INTO OLYMPUS DRIVE DROP OFF AND

LOAD, PROCEED AND JOIN DEVILLE BOIS MARVIL DRIVE DROP OFF AND LOAD, PROCEED AND PASS WOOD LANDS BOULEVARD AND GOLF COURT DROP OFF AND LOAD, PROCEED STRAIGHT UPTO OLIVEWOOD CENTRE DROP OFF AND LOAD, PROCEED STRAIGHT UPTO ELARDUS PARK SHOPPING CENTRE DROP OFF AND LOAD.

RETURN BACK THE SAME ROUTE, DROP OFF AND LOAD.

7.1.30) DENNEBOOM/MAMELODI EAST TAXI RANK (Origin), ONBEKEND/WELBEKEND TEMPORARY ALLOCATED TAXI RANK (Destination) - GPTSHMATA1924 (1001MY1205UD00052118)

FROM DENNEBOOM/MAMELODI EAST TAXI RANK LOAD, PROCEED AND JOIN MASAKHANE ROAD, PROCEED AND JOIN SIMON VER MOOTEN ROAD DROP OFF AND LOAD, PROCEED AND TURN LEFT INTO LYWOOD ROAD DROP OFF AND LOAD, PROCEED AND TURN RIGHT INTO HANS STRYDOM ROAD DROP OFF AND LOAD, PROCEED AND TURN LEFT INTO GARSFONTEIN ROAD DROP OFF AND LOAD, PROCEED AND PASS PRETORIA EAST HOSPITAL DROP OFF AND LOAD, PASS WOODLANDS BOULEVARD, MOOIKLOOF, RIETFONTIEN, GROOTFONTEIN, TIERPOORT, PROCEED AND TURN LEFT INTO R25 TO BRONKHORSPRUIT, PROCEED AND TURN LEFT INTO M6(LYNWOOD ROAD) DROP OFF AND LOAD.

RETURN BACK THE SAME ROUTE, DROP OFF AND LOAD.

7.1.31) DENNEBOOM/MAMELODI EAST TAXI RANK (Origin), BROOKLYN TAXI RANK (Destination) - GPTSHMATA1925

(1001MY1000L300052119)

FROM DENNEBOOM/MAMELODI EAST TAXI RANK LOAD, PROCEED AND JOIN MASAKHANE ROAD, PROCEED AND JOIN SIMON VER MOOTEN ROAD DROP OFF AND LOAD, PROCEED AND TURN RIGHT INTO N4, TO PRETORIA, PROCEED AND TURN LEFT INTO GORDON ROAD DROP OFF AND LOAD, PROCEED AND JOIN DUNCAN ROAD DROP OFF AND LOAD, PROCEED UPTO BROOKLYN SHOPPING CENTRE TAXI RANK DROP OFF AND LOAD.

RETURN ROUTE:

FROM BROOKLYN SHOPPING CENTRE TAXI RANK LOAD, PROCEED INTO DUNCAN STREET, PROCEED AND TURN RIGHT INTO LYWOOD ROAD DROP OFF AND LOAD, PROCEED AND TURN LEFT INTO LYNBURN ROAD DROP OFF AND LOAD, PROCEED TURN RIGHT INTO WATER MEYER STREET DROP OFF AND LOAD, PROCEED AND JOIN WATLOO ROAD, TURN LEFT INTO ZASM ROAD, PROCEED STRAIGHT INTO DENNEBOOM/MAMELODI EAST TAXI RANK.

7.1.32) DENNEBOOM/MAMELODI EAST TAXI RANK (Origin), CENTURION TAXI RANK (Destination) - GPTSHMATA1926

(1001MY1001KT00052120)

FROM DENNEBOOM/MAMELODI EAST MAIN TAXI RANK, LOAD, PROCEED INTO MASAKHANE ROAD, PROCEED INTO WATLOO ROAD, PROCEED INTO WATERMEYER ROAD, PROCEED AND TURN RIGHT INTO N4 WEST, PROCEED AND TURN LEFT INTO N1 SOUTH, PROCEED AND OFFRAMP LEFT INTO JOHN VOSTER DRIVE, PROCEED AND TURN RIGHT INTO LENCHEN AVENUE, TURN LEFT INTO SOUTH STREET, TURN LEFT INTO CENTURION MAIN TAXI RANK, OFFLOAD AND LOAD.

RETURN TRIP.

FROM CENTURION MAIN TAXI RANK, LOAD, TURN RIGHT INTO SOUTH STREET, PROCEED AND TURN RIGHT INTO HEUEEL STREET, PROCEED AND TURN LEFT INTO JOHN VOSTER DRIVE, PROCEED AND TURN LEFT INTO N1 NORTH, PROCEED AND TURN LEFT INTO N4 EAST, PROCEED AND TURN LEFT INTO WATERMEYER ROAD, PROCEED INTO WATLOO ROAD, TURN LEFT INTO ZASM STREET, PROCEED AND TURN RIGHT INTO MASAKHANE ROAD, PROCEED AND ENTER DENNEBOOM STATION MAIN TAXI RANK, OFFLOAD AND LOAD,

7.1.33) DENNEBOOM/MAMELODI EAST TAXI RANK (Origin), MIDRAND/ALEXANDRA/SANDTON CITY (Destination) - GPTSHMATA1927

(1001MY1001KO10052121)

FROM DENNEBOOM/MAMELODI EAST MAIN TAXI RANK, LOAD, PROCEED INTO MASAKHANE ROAD, PROCEED INTO WATLOO ROAD, PROCEED STRAIGHT INTO WATERMEYER ROAD, PROCEED AND TURN RIGHT INTO N4 WEST, PROCEED AND TURN LEFT N1 SOUTH, PROCEED AND PASS CENTURION, PROCEED TURN LEFT INTO OLD JOHANNESBURG ROAD, PROCEED AND TURN RIGHT INTO BRAKFONTEIN ROAD, PROCEED AND TURN LEFT INTO OLD JOHANNESBURG ROAD, PROCEED AND TURN RIGHT INTO R562 WEST, TURN LEFT INTO NOORDWYK LEYER ROAD, PROCEED AND TURN LEFT INTO VODACOM BOULEVARD, OFFLOAD ONLY, TURN BACK INTO BOULEVARD ROAD, PROCEED AND TURN LEFT INTO NOORDWYK LEYER ROAD, PROCEED AND TURN LEFT INTO NEW ROAD AVENUE, PROCEED AND TURN RIGHT INTO OLD PRETORIA MAIN ROAD, PROCEED AND TURN LEFT INTO SUID STREET, PROCEED INTO MIDRAND TAXI RANK, OFFLOAD ONLY, TURN RIGHT INTO SUID STREET, TURN LEFT INTO OLD PRETORIA MAIN ROAD, PROCEED AND TURN RIGHT INTO ALLENDALE ROAD, TURN LEFT MI SOUTH, PROCEED AND OFFRAMP LEFT INTO WOODMEAD ROAD, PROCEED AND TURN LEFT INTO WOODMEAD DRIVE, PROCEED AND TURN RIGHT INTO PRETORIA MAIN ROAD, PROCEED AND TURN LEFT INTO WATT AVENUE, PROCEED AND TURN LEFT INTO THIRD AVENUE, PROCEED INTO ALEXANDER MAIN TAXI RANK, OFFLOAD ONLY, PROCEED AND TURN RIGHT INTO THIRD AVENUE, PROCEED AND TURN LEFT INTO OLD PRETORIA MAIN ROAD, PROCEED AND TURN RIGHT INTO M85 (ARTRIGHT DRIVE), PROCEED AND TURN LEFT INTO KATHERINE AVENUE, TURN RIGHT SANDTON CITY MAIN TAXI RANK, OFFLOAD AND LOAD.

RETURN BACK USING SAME ROUTE.

7.1.34) DENNEBOOM/MAMELODI EAST TAXI RANK (Origin), HAMMANSKRAAL/KOPANONG MAIN TAXI RANK (Destination) - GPTSHMATA1928 (1001MY1001N100052122)

FROM DENNEBOOM STATION MAIN TAXI RANK, LOAD, TURN LEFT INTO TSAMAYA ROAD, PROCEED STRAIGHT INTO STORMVOEL STREET, PROCEED AND TURN RIGHT INTO N1 NORTH, PROCEED TURN LEFT AT WALLMANSTHAL OFF RAMP, TURN RIGHT INTO R101 NORTH, PROCEED AND CROSS DOUGLAS ROAD, PROCEED AND TURN LEFT INTO HAMMANSKRAAL/KOPANONG MAIN TAXI RANK.

FROM HAMMANSKRAAL KOPANONG MAIN TAXI RANK, LOAD, TURN RIGHT INTO HERMAN STREET, TURN RIGHT INTO R101, TURN LEFT TOWARDS WALLMANSTHAL ROAD, PROCEED AND TURN RIGHT INTO N1 SOUTH, PROCEED AND TURN LEFT INTO STORMVOEL/MAMELODI OFF RAMP, PROCEED AND TURN LEFT STORMVOEL ROAD, PROCEED AND TURN RIGHT INTO MASAKHANE ROAD, TURN RIGHT INTO ZASM STREET, PROCEED INTO DENNEBOOM MAIN TAXI RANK. OFFLOAD AND LOAD

7.1.35) DENNEBOOM STATION MAIN TAXI RANK (Origin), EKANGALA TEMPORARY ALLOCATED TAXI RANK (Destination) - GPTSHMATA1929 (1001MY1201D410052123)

FROM DENNEBOOM STATION LOAD, TURN RIGHT INTO TSAMAYA ROAD, PROCEED AND TURN LEFT INTO BAVIAAN ROAD, PROCEED AND RIGHT INTO CULLINAN ROAD, PROCEED AND PASS CULLINAN SHOPPING CENTRE, PROCEED AND TURN LEFT INTO BRONKORSPRUIT ROAD, PROCEED AND TURN RIGHT INTO EKANGALA TAXI RANK, OFFLOAD AND LOAD.

RETURN SAME ROUTE

7.1.36) DENNEBOOM/MAMELODI EAST TAXI RANK (Origin), WONDERBOOM STATION/WONDERPARK/ROSSLYN (Destination) - GPTSHMATA1931 (1001MY1000N800052124)

FROM DENNEBOOM/MAMELODI EAST TAXI RANK LOAD, INTO TSAMAYA ROAD PROCEED AND JOIN STORMVOEL PROCEED TURN RIGHT INTO N1 TO PIETERSBURG PROCEED TURN LEFT INTO ZAMBESI DRIVE PROCEED PASS KOLONADE, SINOVILLE PROCEED AND TURN RIGHT INTO LAVENDER ROAD, TURN LEFT INTO ONDERSTEPSPOORT ROAD TURN LEFT INTO M1 TO PRETORIA PROCEED UPTO WONDERBOOM STATION DROP OFF AND LOAD, TURN RIGHT INTO RACHEL DE BEER STREET PROCEED PASS THERESA PARK DROP OFF, PROCEED ON RACHEL DE BEER, PROCEED AND JOIN BRITS ROAD, CROSS OVER (R80) MABOPANE HIGHWAY TURN RIGHT INTO HEINRICH AVENUE TURN RIGHT INTO WONDERPARK SHOPPING CENTRE DROP OFF AND LOAD, FROM WONDERPARK SHOPPING CENTRE TURN LEFT INTO HEINRICH AVENUE TURN LEFT INTO BRITS ROAD PROCEED AND TURN LEFT INTO R80 MABOPANE HIGHWAY PROCEED UNTIL AT ROSSLYN OFF RAMP TURN LEFT INTO BRITS ROAD PROCEED AND JOIN ROSSLYN ROAD INTO ROSSLYN SHOPPING CENTRE DROP OFF AND LOAD,

RETURN BACK SAME ROUTE TO WONDERBOOM STATION, TURN RIGHT INTO ONDERSTEPSPOORT ROAD PROCEED AND TURN RIGHT INTO LAVENDER ROAD PROCEED AND TURN LEFT INTO ZAMBESI ROAD PROCEED, PASS SINOVILLE, PASS KOLONADE PROCEED AND TURN RIGHT INTO N1 SOUTH PROCEED AND TURN LEFT INTO STORMVOEL / MAMELODI OFF RAMP PROCEED AND TURN LEFT STORMVOEL ROAD TURN RIGHT INTO MASAKHANE ROAD TURN RIGHT INTO ZASM STREET, TURN RIGHT INTO DENNEBOOM STATION DROP OFF.

7.1.37) DENNEBOOM/MAMELODI EAST TAXI RANK (Origin), WONDERBOOM STATION/WONDERPARK/ROSSLYN (Destination) - GPTSHMATA1931A1 (1001MY1000N900052125)

FROM DENNEBOOM/MAMELODI EAST TAXI RANK LOAD, INTO TSAMAYA ROAD PROCEED AND JOIN STORMVOEL PROCEED TURN RIGHT INTO N1 TO PIETERSBURG PROCEED TURN LEFT INTO ZAMBESI DRIVE PROCEED PASS KOLONADE, SINOVILLE PROCEED AND TURN RIGHT INTO LAVENDER ROAD, TURN LEFT INTO ONDERSTEPSPOORT, PROCEED AND PASS AKASIA, PROCEED AND JOIN BRITS ROAD PROCEED AND JOIN ROSSLYN ROAD, PROCEED STRAIGHT INTO ROSSLYN TAXI RANK DROP OFF AND LOAD.

RETURN BACK THE SAME ROUTE. DROP OFF AND LOAD.

7.1.38) DENNEBOOM/MAMELODI EAST TAXI RANK (Origin), TEMBISA OAKMOOR TAXI RANK (Destination) - GPTSHMATA1932 (1001MY1001MK10052126)

FROM DENNEBOOM/MAMELODI EAST TAXI RANK LOAD, PROCEED AND JOIN MASAKHANE ROAD, PROCEED AND JOIN WATLOO ROAD, PROCEED AND JOIN WATER MEYER ROAD, TURN RIGHT INTO N4 WEST, PROCEED AND TURN LEFT INTO N1 SOUTH, PROCEED TURN LEFT INTO JAN SMUTS OFF RAMP (R21) PROCEED AND TURN LEFT INTO OLIFANTSFONTEIN OFF RAMP, TURN RIGHT OLD KEMPTON PARK ROAD DROP OFF, PROCEED STRAIGHT AND TURN LEFT INTO OLD KEMPTON PARK DROP OFF ROAD, TURN RIGHT INTO TEMBISA SOUTH ROAD DROP OFF, PROCEED AND TURN LEFT INTO BRIAN MAZIBUKO STREET DROP OFF, PROCEED STRAIGHT INTO TEMBISA OAKMOOR TAXI RANK DROP OFF AND LOAD.

RETURN BACK THE SAME ROUTE.

7.1.39) DENNEBOOM/MAMELODI EAST TAXI RANK (Origin), TEMBISA OAKMOOR TAXI RANK (Destination) - GPTSHMATA1932A1 (1001MY1001MK10052127)

FROM DENNEBOOM/MAMELODI EAST TAXI RANK LOAD, PROCEED AND JOIN MASAKHANE ROAD, PROCEED AND JOIN WATLOO ROAD,

PROCEED AND JOIN WATER MEYER ROAD, TURN RIGHT INTO N4 WEST, PROCEED AND TURN LEFT INTO N1 SOUTH, PROCEED TURN LEFT INTO BOTHA AVENUE, DROP OFF AT IRENE STATION, PROCEED AND JOIN IRENE ROAD, PROCEED STRAIGHT UNTIL AT OLIFANTS FONTEIN ROAD DROP OFF, PROCEED AND PASS TEMBISA HOSPITAL DROP OFF, PROCEED AND JOIN BRIAN MAZIBUKO STREET, PROCEED STRAIGHT INTO TEMBISA OAKMOOR TAXI RANK DROP OFF AND LOAD.

RETURN BACK THE SAME ROUTE.

7.1.40) DENNEBOOM STATION MAIN TAXI RANK (Origin), NELLMAPIUS\EXT1,2,3,4 (Destination) - GPTSHMATA1916 (1001MY1001P000052312)

FROM DENNEBOOM STATION MAIN TAXI RANK TURN LEFT INTO MASAKHANE ROAD, JOIN SIMON VERMOOTEN ROAD, DROP OFF AND LOAD, TURN LEFT INTO PRETORIA ROAD, TURN LEFT INTO LOV DRIVE AVENUE INTO NELLMAPIUS. DROP OFF AND LOAD.

RETURN BACK THE SAME ROUTES.

- | | | |
|------------------|--|---|
| 1) AOGPGP0152252 | 2) Matshidiso Lydia Annah Mokoena
6901080409082 | 3) 9649 Ext 11, Evaton West, Vanderbijlpark, 1984 Civic Centre Taxi Association |
| 4) LGPGP0127523 | Transfer of OL | 5) 1 x 13 |
| 6) | | Gazette Number: |

7.1) Minibus taxi-type service

7.1.1) RESIDENSIA TEMPORARY ALLOCATED TAXI RANK (Origin), VANDERBIJLPARK BOIPATONG TJHABATSATSI TAXI RANK (Destination) - GPSDMCCTA0101A6 (1001HT1001IT00051593)

FROM RESIDENSIA TEMPORARY ALLOCATED TAXI RANK LOAD TURN RIGHT INTO UNION ROAD PROCEED AND TURN RIGHT INTO UNION ROAD DROP OFF AND LOAD TURN LEFT INTO ADAMS ROAD DROP OFF AND LOAD ALONG THE ROUTE DROP OFF AND LOAD TURN LEFT INTO MOSHOESHOE ROAD DROP OFF AND LOAD AT KENANA PROCEEDING ALONG THIS ROUTE DROP OFF AND LOAD AT FOLLOWING POINTS: ZONE 12, 11, 10, MASOHENG POST OFFICE, SEBOKENG HOSTEL, SEBOKENG HOSPITAL, HOUTHEUWEL SOCIAL WELFARE DEPARTMENT AND AT CLINIX PROCEED STRAIGHT ON FRIKKIE MEYER EXTENSION JOIN FRIKKIE MEYER BLVD ALONG THE ROUTE DROP OFF AND LOAD UNTIL BOIPATONG FACTORIES DROP OFF AND LOAD PROCEED PASS TRAFFIC TESTING GROUND CORNER DELFOS & FRIKKIE MEYER DROP OFF AND LOAD AT LICENCE DEPARTMENT DROP OFF AND LOAD TURN LEFT INTO KLASSIE HAVENGA/LIVING STONE STREET AT LIBRARY BUS STOP DROP OFF AND LOAD TURN RIGHT INTO HANS STRYDOM AND TURN RIGHT INTO ERIC LOUW TURN RIGHT INTO VANDERBIJLPARK PARK SQUARE CIVIC CENTRE TAXI RANK DROP OFF AND LOAD RETURN BACK THE SAME ROUTE TO RESIDENSIA TEMPORARY ALLOCATED TAXI RANK.

7.1.2) RESIDENSIA TEMPORARY ALLOCATED TAXI RANK (Origin), VANDERBIJLPARK BOIPATONG TJHABATSATSI TAXI RANK (Destination) - GPSDMCCTA0101 (1001HT1001IT00051594)

FROM RESIDENSIA TEMPORARY ALLOCATED TAXI RANK LOAD TURN RIGHT INTO UNION ROAD PROCEED AND TURN RIGHT INTO UNION ROAD DROP OFF AND LOAD TURN LEFT INTO ADAMS ROAD DROP OFF AND LOAD ALONG THE ROUTE DROP OFF AND LOAD TURN LEFT INTO MOSHOESHOE ROAD DROP OFF AND LOAD AT KANANA PROCEEDING ALONG THIS ROUTE DROP OFF AND LOAD AT FOLLOWING POINTS: ZONE 12, 11, 10, MASOHENG POST OFFICE, SEBOKENG HOSTEL, SEBOKENG HOSPITAL, HOUTHEUWEL SOCIAL WELFARE DEPARTMENT AND AT CLINIX PROCEED STRAIGHT ON FRIKKIE MEYER EXTENSION JOIN FRIKKIE MEYER BLVD ALONG THE ROUTE DROP OFF AND LOAD UNTIL BOIPATONG FACTORIES DROP OFF AND LOAD TURN LEFT INTO NOBLE BLVD DROP OFF AND LOAD AND PROCEED STRAIGHT TO BOIPATONG TJHABATSATSI TAXI RANK DROP OFF AND LOAD PICKING UP AT ZONE 4 PICKING UP AND FEEDING TJHABATSATSI TAXI RANK AND RETURN BACK THE SAME ROUTE TO RESIDENSIA TEMPORARY ALLOCATED TAXI RANK.

7.1.3) RESIDENSIA TEMPORARY ALLOCATED TAXI RANK (Origin), VANDERBIJLPARK PARK SQUARE CIVIC CENTRE TAXI RANK (Destination) - GPSDMCCTA0103A4 (1001HT1001IT00051595)

FROM RESIDENSIA TEMPORARY ALLOCATED TAXI RANK LOAD JOIN SEBE STREET TURN RIGHT INTO JOHAN VAN DER MERWE STREET TURN LEFT INTO VILAKAZI STREET AND LOADING ALONG THE FOLLOWING ZONES: 6, 7, 8 JOIN WESSILS MMOTA STREET AND LOAD ALONG ZONE 10, 11 AND 12 DROP OFF AND LOAD TURN LEFT INTO MOSHOESHOE ROAD DROP OFF AND LOAD TURN RIGHT INTO LEROTHODI STREET AT THE CLINIC TURN LEFT INTO ZONE 13 AND JOIN MONNAFELA STREET PROCEED STRAIGHT AND TURN RIGHT AND LEFT INTO ZONE 14 TURN RIGHT PASS BOTEBOTSEBO HIGH SCHOOL ALONG THE ROUTE DROP OFF AND LOAD AT THE FOURWAYS STOP TURN LEFT AND PROCEED TURN LEFT AND PROCEED STRAIGHT DROP OFF AND LOAD AT ZONE 16 AND 17 PROCEED PASS COMMUNITY HALL UNTIL MOSHOESHOE ROAD FOURWAYS STOP AT MASOHENG POST OFFICE TURN RIGHT, SEBOKENG HOSTEL, SEBOKENG HOSPITAL, HOUTHEUWEL SOCIAL WELFARE DEPARTMENT AND AT CLINIX PROCEED STRAIGHT ON FRIKKIE MEYER EXTENSION JOIN FRIKKIE MEYER BLVD ALONG THE ROUTE DROP OFF AND LOAD UNTIL BOIPATONG FACTORIES DROP OFF AND LOAD PROCEED PASS TRAFFIC TESTING GROUND CORNER DELFOS & FRIKKIE MEYER DROP OFF AND LOAD AT LICENCE DEPARTMENT DROP OFF AND LOAD TURN LEFT INTO KLASSIE HAVENGA/LIVING STONE STREET AT LIBRARY BUS STOP DROP OFF AND LOAD TURN RIGHT INTO HANS STRYDOM AND TURN RIGHT INTO ERIC LOUW TURN RIGHT INTO VANDERBIJLPARK PARK SQUARE CIVIC CENTRE TAXI RANK DROP OFF AND LOAD RETURN BACK THE SAME ROUTE TO RESIDENSIA TEMPORARY ALLOCATED TAXI RANK.

7.1.4) RESIDENSIA TEMPORARY ALLOCATED TAXI RANK (Origin), VANDERBIJLPARK PARK SQUARE CIVIC CENTRE TAXI RANK (Destination) - GPSDMCCTA0103A2 (1001HT1001IT00051596)

FROM RESIDENSIA TEMPORARY ALLOCATED TAXI RANK LOAD JOIN SEBE STREET TURN RIGHT INTO JOHAN VAN DER MERWE STREET TURN LEFT INTO VILAKAZI STREET AND LOADING ALONG THE FOLLOWING ZONES: 6, 7, 8 JOIN WESSILS MMOTA STREET AND LOAD ALONG ZONE 10,11 AND 12 DROP OFF AND LOAD TURN LEFT INTO MOSHOESHOE ROAD DROP OFF AND LOAD TURN RIGHT INTO LEROTHODI STREET AT THE CLINIC TURN LEFT INTO ZONE 13 PROCEED STRAIGHT AND TURN RIGHT AND LEFT INTO ZONE 14 TURN LEFT AT ZONE 14 SHOPPING COMPLEX ALONG THE ROUTE DROP OFF AND LOAD TURN RIGHT INTO MOSHOESHOE ROAD DROP OFF AND LOAD AT MASOHENG POST OFFICE, SEBOKENG HOSTEL, SEBOKENG HOSPITAL, HOUTHEUWEL SOCIAL WELFARE DEPARTMENT AND AT CLINIX PROCEED STRAIGHT ON FRIKKIE MEYER EXTENSION JOIN FRIKKIE MEYER BLVD ALONG THE ROUTE DROP OFF AND LOAD UNTIL BOIPATONG FACTORIES DROP OFF AND LOAD PROCEED PASS TRAFFIC TESTING GROUND CORNER DELFOS & FRIKKIE MEYER DROP OFF AND LOAD AT LICENCE DEPARTMENT DROP OFF AND LOAD TURN LEFT INTO KLASSIE HAVENGA/LIVING STONE STREET AT LIBRARY BUS STOP DROP OFF AND LOAD TURN RIGHT INTO HANS STRYDOM AND TURN RIGHT INTO ERIC LOUW TURN RIGHT INTO VANDERBIJLPARK PARK SQUARE CIVIC CENTRE TAXI RANK DROP OFF AND LOAD RETURN BACK THE SAME ROUTE TO RESIDENSIA TEMPORARY ALLOCATED TAXI RANK.

7.1.5) RESIDENSIA TEMPORARY ALLOCATED TAXI RANK (Origin), VANDERBIJLPARK PARK SQUARE CIVIC CENTRE TAXI RANK (Destination) - GPSDMCCTA0103 (1001HT1001IT00051597)

FROM RESIDENSIA TEMPORARY ALLOCATED TAXI RANK LOAD JOIN SEBE STREET TURN RIGHT INTO JOHAN VAN DER MERWE STREET TURN LEFT INTO VILAKAZI STREET AND LOADING ALONG THE FOLLOWING ZONES: 6, 7, 8 JOIN WESSILS MMOTA STREET AND LOAD ALONG ZONE 10,11 AND 12 DROP OFF AND LOAD TURN LEFT INTO MOSHOESHOE ROAD DROP OFF AND LOAD PROCEEDING ALONG THIS ROUTE DROP OFF AND LOAD AT FOLLOWING POINTS: ZONE 11, 10, MASOHENG POST OFFICE, SEBOKENG HOSTEL, SEBOKENG HOSPITAL, HOUTHEUWEL SOCIAL WELFARE DEPARTMENT AND AT CLINIX PROCEED STRAIGHT ON FRIKKIE MEYER EXTENSION JOIN FRIKKIE MEYER BLVD ALONG THE ROUTE DROP OFF AND LOAD UNTIL BOIPATONG FACTORIES DROP OFF AND LOAD PROCEED PASS TRAFFIC TESTING GROUND CORNER DELFOS & FRIKKIE MEYER DROP OFF AND LOAD AT LICENCE DEPARTMENT DROP OFF AND LOAD TURN LEFT INTO KLASSIE HAVENGA/LIVING STONE STREET AT LIBRARY BUS STOP DROP OFF AND LOAD TURN RIGHT INTO HANS STRYDOM AND TURN RIGHT INTO ERIC LOUW TURN RIGHT INTO VANDERBIJLPARK PARK SQUARE CIVIC CENTRE TAXI RANK DROP OFF AND LOAD RETURN BACK THE SAME ROUTE TO RESIDENSIA TEMPORARY ALLOCATED TAXI RANK.

7.1.6) RESIDENSIA TEMPORARY ALLOCATED TAXI RANK (Origin), VANDERBIJLPARK BOIPATONG TJHABATSATSI TAXI RANK (Destination) - GPSDMCCTA0101A5 (1001HT1001IT00051598)

FROM RESIDENSIA TEMPORARY ALLOCATED TAXI RANK LOAD JOIN SEBE STREET TURN RIGHT INTO JOHAN VAN DER MERWE STREET TURN LEFT INTO VILAKAZI STREET AND LOADING ALONG THE FOLLOWING ZONES: 6, 7, 8 JOIN WESSILS MMOTA STREET AND LOAD ALONG ZONE 10,11 AND 12 DROP OFF AND LOAD TURN LEFT INTO MOSHOESHOE ROAD DROP OFF AND LOAD TURN RIGHT INTO LEROTHODI STREET AT THE CLINIC TURN LEFT INTO ZONE 13 AND JOIN MONNAFELA STREET PROCEED STRAIGHT AND TURN RIGHT AND LEFT INTO ZONE 14 TURN RIGHT PASS BOTEBOTSEBO HIGH SCHOOL ALONG THE ROUTE DROP OFF AND LOAD AT THE FOURWAYS STOP TURN LEFT AND PROCEED TURN LEFT AND PROCEED STRAIGHT DROP OFF AND LOAD AT ZONE 16 AND 17 PROCEED PASS COMMUNITY HALL UNTIL MOSHOESHOE ROAD FOURWAYS STOP AT MASOHENG POST OFFICE TURN RIGHT, SEBOKENG HOSTEL, SEBOKENG HOSPITAL, HOUTHEUWEL SOCIAL WELFARE DEPARTMENT AND AT CLINIX PROCEED STRAIGHT ON FRIKKIE MEYER EXTENSION JOIN FRIKKIE MEYER BLVD ALONG THE ROUTE DROP OFF AND LOAD UNTIL BOIPATONG FACTORIES DROP OFF AND LOAD TURN LEFT INTO NOBLE BLVD DROP OFF AND LOAD AND PROCEED STRAIGHT TO VANDERBIJLPARK BOIPATONG TJHABATSATSI TAXI RANK DROP OFF AND LOAD PICKING UP AT ZONE 4 PICKING UP AND FEEDING TJHABATSATSI TAXI RANK AND RETURN BACK THE SAME ROUTE TO RESIDENSIA TEMPORARY ALLOCATED TAXI RANK.

7.1.7) RESIDENSIA TEMPORARY ALLOCATED TAXI RANK (Origin), VANDERBIJLPARK PARK SQUARE CIVIC CENTRE TAXI RANK (Destination) - GPSDMCCTA0103A3 (1001HT1001IT00051599)

FROM RESIDENSIA TEMPORARY ALLOCATED TAXI RANK LOAD JOIN SEBE STREET PROCEED STRAIGHT SELBOURNE ROAD ALONG THE ROUTE DROP OFF AND LOAD PASS ZONE 7 CLINIC INTO SMALL FARM EVATON (ZONE 8) PROCEED STRAIGHT AND TURN LEFT INTO BOUNDARY ROAD PASS MAKGALEMELE SHOPPING CENTRE TILL JOIN MOSHOESHOE ROAD TURN LEFT INTO MOSHOESHOE ROAD DROP OFF AND LOAD PROCEEDING ALONG THIS ROUTE DROP OFF AND LOAD AT FOLLOWING POINTS: ZONE 12, 11, 10, MASOHENG POST OFFICE, SEBOKENG HOSTEL, SEBOKENG HOSPITAL, HOUTHEUWEL SOCIAL WELFARE DEPARTMENT AND AT CLINIX PROCEED STRAIGHT ON FRIKKIE MEYER EXTENSION JOIN FRIKKIE MEYER BLVD ALONG THE ROUTE DROP OFF AND LOAD UNTIL BOIPATONG FACTORIES DROP OFF AND LOAD PROCEED PASS TRAFFIC TESTING GROUND CORNER DELFOS & FRIKKIE MEYER DROP OFF AND LOAD AT LICENCE DEPARTMENT DROP OFF AND LOAD TURN LEFT INTO KLASSIE HAVENGA/LIVING STONE STREET AT LIBRARY BUS STOP DROP OFF AND LOAD TURN RIGHT INTO HANS STRYDOM AND TURN RIGHT INTO ERIC LOUW TURN RIGHT INTO VANDERBIJLPARK PARK SQUARE CIVIC CENTRE TAXI RANK DROP OFF AND LOAD RETURN BACK THE SAME ROUTE TO RESIDENSIA TEMPORARY ALLOCATED TAXI RANK.

7.1.8) RESIDENSIA TEMPORARY ALLOCATED TAXI RANK (Origin), VANDERBIJLPARK BOIPATONG TJHABATSATSI TAXI RANK (Destination) - GPSDMCCTA0101A1 (1001HT1001IT00051600)

FROM RESIDENSIA TEMPORARY ALLOCATED TAXI RANK LOAD JOIN SEBE STREET TURN RIGHT INTO JOHAN VAN DER MERWE STREET TURN LEFT INTO VILAKAZI STREET AND LOADING ALONG THE FOLLOWING ZONES: 6, 7, 8 JOIN WESSILS MMOTA STREET AND LOAD ALONG ZONE 10,11 AND 12 DROP OFF AND LOAD TURN LEFT INTO MOSHOESHOE ROAD DROP OFF AND LOAD PROCEEDING ALONG THIS ROUTE DROP OFF AND LOAD AT FOLLOWING POINTS: ZONE 11, 10, MASOHENG POST OFFICE, SEBOKENG HOSTEL, SEBOKENG HOSPITAL, HOUTHEUWEL SOCIAL WELFARE DEPARTMENT AND AT CLINIX PROCEED STRAIGHT ON FRIKKIE MEYER EXTENSION JOIN FRIKKIE MEYER BLVD ALONG THE ROUTE DROP OFF AND LOAD UNTIL BOIPATONG FACTORIES DROP OFF AND LOAD TURN LEFT INTO NOBLE BLVD DROP OFF AND LOAD AND PROCEED STRAIGHT TO BOIPATONG TJHABATSATSI TAXI RANK DROP OFF AND LOAD PICKING

UP AT ZONE 4 PICKING UP AND FEEDING TJHABATSATSI TAXI RANK AND RETURN BACK THE SAME ROUTE TO RESIDENSIA TEMPORARY ALLOCATED TAXI RANK.

7.1.9) RESIDENSIA TEMPORARY ALLOCATED TAXI RANK (Origin), VANDERBIJLPARK BOIPATONG TJHABATSATSI TAXI RANK (Destination) - GPSDMCCTA0101A4 (1001HT1001IT00051601)

FROM RESIDENSIA TEMPORARY ALLOCATED TAXI RANK LOAD JOIN SEBE STREET PROCEED STRAIGHT SELBOURNE ROAD ALONG THE ROUTE DROP OFF AND LOAD PASS ZONE 7 CLINIC INTO SMALL FARM EVATON (ZONE 8) PROCEED STRAIGHT AND TURN LEFT INTO BOUNDARY ROAD PASS MAKGALEMELE SHOPPING CENTRE TILL JOIN MOSHOESHOE ROAD TURN LEFT INTO MOSHOESHOE ROAD DROP OFF AND LOAD PROCEEDING ALONG THIS ROUTE DROP OFF AND LOAD AT FOLLOWING POINTS: ZONE 12, 11, 10, MASOHENG POST OFFICE, SEBOKENG HOSTEL, SEBOKENG HOSPITAL, HOUTHEUWEL SOCIAL WELFARE DEPARTMENT AND AT CLINIX PROCEED STRAIGHT ON FRIKKIE MEYER EXTENSION JOIN FRIKKIE MEYER BLVD ALONG THE ROUTE DROP OFF AND LOAD UNTIL BOIPATONG FACTORIES DROP OFF AND LOAD TURN LEFT INTO NOBLE BLVD DROP OFF AND LOAD AND PROCEED STRAIGHT TO BOIPATONG TJHABATSATSI TAXI RANK DROP OFF AND LOAD PICKING UP AT ZONE 4 PICKING UP AND FEEDING TJHABATSATSI TAXI RANK AND RETURN BACK THE SAME ROUTE TO RESIDENSIA TEMPORARY ALLOCATED TAXI RANK.

7.1.10) RESIDENSIA TEMPORARY ALLOCATED TAXI RANK (Origin), VANDERBIJLPARK PARK SQUARE CIVIC CENTRE TAXI RANK (Destination) - GPSDMCCTA0103A1 (1001HT1001IT00051602)

FROM RESIDENSIA TEMPORARY ALLOCATED TAXI RANK JOIN SEBE STREET PROCEED STRAIGHT INTO EASTERN BY-PASS LOADING ALONG THE ROUTE JOIN LEBOHANG MAHATA STREET PASS EARTONSDRIVE STATION PROCEED TO KWAGASTROOM STATION PROCEED TO CORNER LEBOHANG MAHATA AND HOUTKOP WEG TURN LEFT INTO HOUTKOP WEG TURN RIGHT INTO HOUTKOP WEG AND TURN LEFT INTO MOSHOESHOE ROAD ALONG THE ROUTE DROP OFF AND LOAD AT MASOHENG POST OFFICE, SEBOKENG HOSTEL, SEBOKENG HOSPITAL, HOUTHEUWEL SOCIAL WELFARE DEPARTMENT AND AT CLINIX PROCEED STRAIGHT ON FRIKKIE MEYER EXTENSION JOIN FRIKKIE MEYER BLVD ALONG THE ROUTE DROP OFF AND LOAD UNTIL BOIPATONG FACTORIES DROP OFF AND LOAD PROCEED PASS TRAFFIC TESTING GROUND CORNER DELFOS & FRIKKIE MEYER DROP OFF AND LOAD AT LICENCE DEPARTMENT DROP OFF AND LOAD TURN LEFT INTO KLASSIE HAVENGA/LIVING STONE STREET AT LIBRARY BUS STOP DROP OFF AND LOAD TURN RIGHT INTO HANS STRYDOM AND TURN RIGHT INTO ERIC LOUW TURN RIGHT INTO VANDERBIJLPARK PARK SQUARE CIVIC CENTRE TAXI RANK DROP OFF AND LOAD RETURN BACK THE SAME ROUTE TO RESIDENSIA TEMPORARY ALLOCATED TAXI RANK.

7.1.11) RESIDENSIA TEMPORARY ALLOCATED TAXI RANK (Origin), VANDERBIJLPARK CIVIC CENTRE TAXI RANK (Destination) - GPSDMCCTA0101A2 (1001HT1001IT00051603)

FROM RESIDENSIA TEMPORARY ALLOCATED TAXI RANK JOIN SEBE STREET PROCEED STRAIGHT INTO EASTERN BY-PASS LOADING ALONG THE ROUTE JOIN LEBOHANG MAHATA STREET PASS EARTONSDRIVE STATION PROCEED TO KWAGASTROOM STATION PROCEED TO CORNER LEBOHANG MAHATA AND HOUTKOP WEG TURN LEFT INTO HOUTKOP WEG TURN RIGHT INTO HOUTKOP WEG AND TURN LEFT INTO MOSHOESHOE ROAD ALONG THE ROUTE DROP OFF AND LOAD AT MASOHENG POST OFFICE, SEBOKENG HOSTEL, SEBOKENG HOSPITAL, HOUTHEUWEL SOCIAL WELFARE DEPARTMENT AND AT CLINIX PROCEED STRAIGHT ON FRIKKIE MEYER EXTENSION JOIN FRIKKIE MEYER BLVD ALONG THE ROUTE DROP OFF AND LOAD UNTIL BOIPATONG FACTORIES DROP OFF AND LOAD TURN LEFT INTO NOBLE BLVD DROP OFF AND LOAD AND PROCEED STRAIGHT TO BOIPATONG TJHABATSATSI TAXI RANK DROP OFF AND LOAD PICKING UP AT ZONE 4 PICKING UP AND FEEDING TJHABATSATSI TAXI RANK AND RETURN BACK THE SAME ROUTE TO RESIDENSIA TEMPORARY ALLOCATED TAXI RANK.

7.1.12) PALM SPRINGS TEMPORARY ALLOCATED TAXI RANK (Origin), VANDERBIJLPARK BOIPATONG TJHABATSATSI TAXI RANK (Destination) - GPSDMCCTA0102 (1001J81001IT00051604)

FROM PALM SPRINGS TEMPORARY ALLOCATED TAXI RANK LOAD TURN RIGHT INTO WELGEVONDEN ROAD DROP OFF AND LOAD AT LAKESIDE ESTATE DROP OFF AND LOAD TURN RIGHT INTO 53RD ROAD DROP OFF AND LOAD JOIN SEBE STREET PROCEED STRAIGHT INTO EASTERN BY-PASS LOADING ALONG THE ROUTE JOIN LEBOHANG MAHATA STREET PASS EARTONSDRIVE STATION PROCEED TO KWAGASTROOM STATION PROCEED TO CORNER LEBOHANG MAHATA AND HOUTKOP WEG TURN LEFT INTO HOUTKOP WEG TURN RIGHT INTO HOUTKOP WEG AND TURN LEFT INTO MOSHOESHOE ROAD ALONG THE ROUTE DROP OFF AND LOAD AT MASOHENG POST OFFICE, SEBOKENG HOSTEL, SEBOKENG HOSPITAL, HOUTHEUWEL SOCIAL WELFARE DEPARTMENT AND AT CLINIX PROCEED STRAIGHT ON FRIKKIE MEYER EXTENSION JOIN FRIKKIE MEYER BLVD ALONG THE ROUTE DROP OFF AND LOAD UNTIL BOIPATONG FACTORIES DROP OFF AND LOAD TURN LEFT INTO NOBLE BLVD DROP OFF AND LOAD AND PROCEED STRAIGHT TO BOIPATONG TJHABATSATSI TAXI RANK DROP OFF AND LOAD PICKING UP AT ZONE 4 PICKING UP AND FEEDING TJHABATSATSI TAXI RANK AND RETURN BACK THE SAME ROUTE TO PALM SPRINGS TEMPORARY ALLOCATED TAXI RANK.

7.1.13) PALM SPRINGS TEMPORARY ALLOCATED TAXI RANK (Origin), VANDERBIJLPARK BOIPATONG TJHABATSATSI TAXI RANK (Destination) - GPSDMCCTA0102A1 (1001J81001IT00051605)

FROM PALM SPRINGS TEMPORARY ALLOCATED TAXI RANK LOAD TURN LEFT INTO WOLGEVONDEN STREET TURN LEFT INTO R553 GOLDEN HIGHWAY ALONG THE ROUTE DROP OFF AND LOAD CORNER R553 & EASTERN ROAD DROP OFF AND LOAD CORNER SABELO PHAMA & R553 DROP OFF AND LOAD CORNER FOCHVILLE ROAD & R553 DROP OFF AND LOAD PROCEED STRAIGHT TO CORNER MAKHULUNG & R553 DROP OFF AND LOAD PROCEED CORNER R28 & R553 TURN LEFT PROCEED AND TURN RIGHT INTO FRIKKIE MEYER BLVD ALONG THE ROUTE DROP OFF AND LOAD UNTIL BOIPATONG FACTORIES DROP OFF AND LOAD TURN LEFT INTO NOBLE BLVD DROP OFF AND LOAD AND PROCEED STRAIGHT TO BOIPATONG TJHABATSATSI TAXI RANK DROP OFF AND LOAD PICKING UP AT ZONE 4 PICKING UP AND FEEDING TJHABATSATSI TAXI RANK AND RETURN BACK THE SAME ROUTE TO PALM SPRINGS TEMPORARY

ALLOCATED TAXI RANK.

7.1.14) EXTENSION 11 TEMPORARY ALLOCATED TAXI RANK (Origin), BOIPATONG TEMPORARY ALLOCATED TAXI RANK (Destination) - GPSDMCCTA0104 (10001V1001IU00051606)
 FROM EXTENSION 11 TEMPORARY ALLOCATED TAXI RANK LOAD, TURN RIGHT INTO GOLDEN HIGHWAY(R553),PROCEED STRAIGHT AND PASS BEVERLEY HILLS DROP OFF AND LOAD,PROCEED STRAIGHT INTO BOITUMELO FOURWAY STOP DROP OFF AND LOAD,PROCEED STRAIGHT INTO WESTSIDE PARK DROP OFF AND LOAD ,PROCEED STREAIGHT INTO POLOKONG DROP OFF AND LOAD,PROCEED STRAIGHT INTO POTCHEFSTROOM ROAD,R26,TURN RIGHT INTO FRIKKIE MEYER BOULEVARD DROP OFF AND LOAD, PASSING THE FIRST ROBOT DROP OFF AND LOAD,TURN RIGHT INTO YSCOR DROP OFF AND LOAD,RETURN BACK TO FRIKKIE MEYER,TURN LEFT ON THE SECOND ROBOT TO NOBLE BOULEVARD DROP OFF AND LOAD,PROCEED STRAIGHT INTO TJHABATSATSI TAXI RANK DROP OFF AND LOAD,PROCEED STREAIGHT INTO BOIPATONG TEMPORARY ALLOCATED TAXI RANK DROP OFF AND LOAD AND RETURN BACK SAME ROUTE TO EXTENSION 11 TEMPORARY ALLOCATED TAXI RANK.

7.1.15) EXTENSION 15 TEMPORARY ALLOCATED TAXI RANK (Origin), BOPHELONG TEMPORARY ALLOCATED TAXI RANK (Destination) - GPSDMCCTA0109 (10001V1001IZ00051607)
 FROM EXTENSION 15 TEMPORARY ALLOCATED TAXI RANK LOAD,TURN RIGHT INTO R28,PROCEED STRAIGHT AND TURN RIGHT INTO GOLDEN HIGHWAY DROP OFF AND LOAD, PROCEED STRAIGHT INTO BOITUMELO FOURWAY STOP DROP OFF AND LOAD,PROCEED STRAIGHT INTO WESTSIDE PARK DROP OFF AND LOAD,PROCEED STRAIGHT INTO POLOKONG DROP OFF AND LOAD,PROCEED STRAIGHT INTO BOPHELONG FACTORIES DROP OFF AND LOAD,PROCEED STRAIGHT INTO BOPHELONG EXTENSION TEMPORARY ALLOCATED TAXI RANK DROP OFF AND LOAD AND RETURN BACK SAME ROUTE TO EXTENSION 15 TEMPORARY ALLOCATED TAXI RANK .

7.1.16) EXTENSION 11 TEMPORARY ALLOCATED TAXI RANK (Origin), BOPHELONG EXTENSION TEMPORARY ALLOCATED TAXI RANK (Destination) - GPSDMCCTA0108 (10001V1001IZ00051608)
 FROM EXTENSION 11 TEMPORARY ALLOCATED TAXI RANK LOAD, TURN RIGHT INTO GOLDEN HIGHWAY(R553),PROCEED STRAIGHT AND PASS BEVERLEY HILLS DROP OFF AND LOAD,PROCEED STRAIGHT INTO BOITUMELO FOURWAY STOP DROP OFF AND LOAD,PROCEED STRAIGHT INTO WESTSIDE PARK DROP OFF AND LOAD ,PROCEED STRAIGHT INTO POLOKONG DROP OFF AND LOAD,PROCEED STRAIGHT INTO R26,PROCEED STRAIGHT INTO BOPHELONG FACTORIES DROP OFF AND LOAD,PROCEED STRAIGHT INTO BOPHELONG EXTENSION TEMPORARY ALLOCATE DTAXI RANK DROP OFF AND LOAD AND RETURN BACK SAME ROUTE TO EXTENSION 11 TEMPORARY ALLOCATED TAXI RANK .

7.1.17) PALM SPRINGS TEMPORARY ALLOCATED TAXI RANK (Origin), PARK SQUARE TEMPORARY ALLOCATED TAXI RANK (Destination) - GPSDMCCTA0106 (1001J81001J00051609)
 FROM PALM SPRINGS TEMPORARY ALLOCATED TAXI RANK LOAD,TURN RIGHT INTO WELGEVONDEN ROAD,PROCEED STRAIGHT AND TURN RIGHT INTO LEBOHANG MAHATA DRIVE,PROCEED STRAIGHT INTO RESIDENSIA TEMPORARY ALLOCATED TAXI RANK DROP OFF AND LOAD,PROCEED STRAIGHT AND PASS EATONSIDE RAILWAY STATION DROP OFF AND LOAD,PROCEED STRAIGHT INTO KWAGGASTROOM DROP OFF AND LOAD,PROCEED STRAIGHT AND TURN RIGHT INTO FOURWAY STOP,TURN LEFT INTO MOSHOESHOE STREET,DROP OFF AND LOAD,PROCEED STRAIGHT INTO PARK SQUARE TEMPORARY ALLOCATED TAXI RANK DROP OFF AND LOAD AND RETURN BACK SAME ROUTE TO PALM SPRINGS TEMPORARY ALLOCATED TAXI RANK .

7.1.18) EXTENSION 15 TEMPORARY ALLOCATED TAXI RANK (Origin), BOIPATONG TEMPORARY ALLOCATED TAXI RANK (Destination) - GPSDMCCTA0105 (10001V1001IU00051610)
 FROM EXTENSION 15 TEMPORARY ALLOCATED TAXI RANK LOAD,TURN RIGHT INTO R28,PROCEED STRAIGHT AND TURN RIGHT INTO GOLDEN HIGHWAY DROP OFF AND LOAD, PROCEED STRAIGHT INTO BOITUMELO FOURWAY STOP DROP OFF AND LOAD,PROCEED STRAIGHT INTO WESTSIDE PARK DROP OFF AND LOAD ,PROCEED STRAIGHT INTO POLOKONG DROP OFF AND LOAD,PROCEED STRAIGHT INTO POTCHEFSTROOM ROAD,R26,TURN RIGHT INTO FRIKKIE MEYER BOULEVARD DROP OFF AND LOAD, PASSING THE FIRST ROBOT DROP OFF AND LOAD,TURN RIGHT INTO YSCOR DROP OFF AND LOAD,RETURN BACK TO FRIKKIE MEYER,TURN LEFT ON THE SECOND ROBOT TO NOBLE BOULEVARD DROP OFF AND LOAD,PROCEED STRAIGHT INTO TJHABATSATSI TAXI RANK DROP OFF AND LOAD,PROCEED STREAIGHT INTO BOIPATONG TEMPORARY ALLOCATED TAXI RANK DROP OFF AND LOAD AND RETURN BACK SAME ROUTE TO EXTENSION 15 TEMPORARY ALLOCATED TAXI RANK.

7.1.19) EXTENSION 15 TEMPORARY ALLOCATED TAXI RANK (Origin), PARK SQUARE TEMPORARY ALLOCATED TAXI RANK (Destination) - GPSDMCCTA0107 (10001V1001J00051611)
 FROM EXTENSION 15 TEMPORARY ALLOCATED TAXI RANK LOAD,TURN RIGHT INTO R28,PROCEED STRAIGHT AND TURN RIGHT INTO GOLDEN HIGHWAY DROP OFF AND LOAD, PROCEED STRAIGHT INTO BOITUMELO FOURWAY STOP DROP OFF AND LOAD,PROCEED STRAIGHT INTO WESTSIDE PARK DROP OFF AND LOAD ,PROCEED STRAIGHT INTO POLOKONG DROP OFF AND LOAD,TURN LEFT INTO POTCHEFSTROOM ROAD,R26,TURN RIGHT INTO FRIKKIE MEYER BOULEVARD DROP OFF AND LOAD, PASS THE FIRST ROBOT DROP OFF AND LOAD, PROCEED STRAIGHT AND PASS TRAFFIC TESTING GROUND CORNER DELFOS & FRIKKIE MEYER DROP OFF AND LOAD ,AT LICENCE DEPARTMENT DROP OFF AND LOAD TURN LEFT INTO KLASSIE HAVENGA/LIVING STONE STREET AT LIBRARY BUS STOP DROP OFF AND LOAD TURN RIGHT INTO HANS STRYDOM, TURN RIGHT INTO ERIC LOUW, TURN RIGHT INTO PARK SQUARE TEMPORARY ALLOCATED TAXI RANK DROP OFF AND LOAD AND RETURN BACK THE SAME ROUTE TO EXTENSION 11 TEMPORARY ALLOCATED TAXI RANK.

7.1.20) RESIDENSIA TEMPORARY ALLOCATED TAXI RANK (Origin), VANDERBIJLPARK BOIPATONG TJHABATSATSI TAXI RANK (Destination) - GPSDMCCTA0101A3 (1001HT1001IT00051612)
 FROM RESIDENSIA TEMPORARY ALLOCATED TAXI RANK LOAD JOIN SEBE STREET TURN RIGHT INTO JOHAN VAN DER MERWE STREET TURN LEFT INTO VILAKAZI STREET AND LOADING ALONG THE FOLLOWING ZONES: 6, 7, 8 JOIN WESSILS MMOTA STREET AND LOAD ALONG ZONE 10,11 AND 12 DROP OFF AND LOAD TURN LEFT INTO MOSHOESHOE ROAD DROP OFF AND LOAD TURN RIGHT INTO LEROTHODI STREET AT THE CLINIC TURN LEFT INTO ZONE 13 PROCEED STRAIGHT AND TURN RIGHT AND LEFT INTO ZONE 14 TURN LEFT AT ZONE 14 SHOPPING COMPLEX ALONG THE ROUTE DROP OFF AND LOAD TURN RIGHT INTO MOSHOESHOE ROAD DROP OFF AND LOAD AT MASOHENG POST OFFICE, SEBOKENG HOSTEL, SEBOKENG HOSPITAL, HOUTHEUWEL SOCIAL WELFARE DEPARTMENT AND AT CLINIX PROCEED STRAIGHT ON FRIKKIE MEYER EXTENSION JOIN FRIKKIE MEYER BLVD ALONG THE ROUTE DROP OFF AND LOAD UNTIL BOIPATONG FACTORIES DROP OFF AND LOAD TURN LEFT INTO NOBLE BLVD DROP OFF AND LOAD AND PROCEED STRAIGHT TO BOIPATONG TJHABATSATSI TAXI RANK DROP OFF AND LOAD PICKING UP AT ZONE 4 PICKING UP AND FEEDING TJHABATSATSI TAXI RANK AND RETURN BACK THE SAME ROUTE TO RESIDESIA TEMPORARY ALLOCATED TAXI RANK.

KOKSTAD

Address to which representations must be submitted: The Secretary, Local Road Transportation Board, Private Bag X3561, Kokstad, 4700, and the respective applicant.

Adres waarheen vertoë gerig moet word: Die Sekretaris, Plaaslike Padvervoerraad, Privaat Sak X3561, Kokstad, 4700, en die betrokke applikant.

The detailed route description is available at the Transportation Board Offices in Kokstad.

- 1) AOECANLB37721 2) Killion Sakayedwa Luvalo 5408305504086 3) P.O. Box 175, Mount Frere, 5099
 4) not available New OL 5) 1 x 65
 6) Gazette Number:

7.1) Educational Transport

7.1.1) Mount Frere (Origin), Mount Frere (Destination) - ecbrandl-e017 (3100O33100O300131026)

Conveying scholars and educators from Mount Frere Total Garage join N2 to First Gate, Mntwana, Mahamane, via Bisla (Gcibira), Mondells Road, Shinta turn right to Zibokwana Senior Secondary School and return.

7.1.2) Ntabankulu Rural (Origin), Ntabankulu Rural (Destination) - ecbrandl-e044 (3100FS3100FS00140114)

Conveying scholars and educators from Green stop (Mt. Frere), Masango Stop via Buffalo neck to Makaula Senior Secondary School

7.1.3) Ntabankulu Rural (Origin), Ntabankulu Rural (Destination) - ecbrandl-e045 (3100FS3100FS00140118)

Conveying scholars and educators from Ary stop, Machamsholo stop, Mtebele stop via Qumra, Venkileni, Tunde via Lusizini to Osborn Senior Secondary School

7.1.4) Ntabankulu Rural (Origin), Ntabankulu Rural (Destination) - ecbrandl-e046 (3100FS3100FS00140120)

Conveying scholars and educators from First Gate, Mntwana, Shinta to Ngwekazi Senior Secondary School

- 1) AOECANLB37722 2) Killion Sakayedwa Luvalo 5408305504086 3) P.O. Box 175, Mount Frere, 5099
 4) not available New OL 5) 1 x 65
 6) Gazette Number:

7.1) Educational Transport

7.1.1) Mount Frere (Origin), Mount Frere (Destination) - ecbrandl-e017 (3100O33100O300131026)

Conveying scholars and educators from Mount Frere Total Garage join N2 to First Gate, Mntwana, Mahamane, via Bisla (Gcibira), Mondells Road, Shinta turn right to Zibokwana Senior Secondary School and return.

7.1.2) Ntabankulu Rural (Origin), Ntabankulu Rural (Destination) - ecbrandl-e044 (3100FS3100FS00140114)

Conveying scholars and educators from Green stop (Mt. Frere), Masango Stop via Buffalo neck to Makaula Senior Secondary School

7.1.3) Ntabankulu Rural (Origin), Ntabankulu Rural (Destination) - ecbrandl-e045 (3100FS3100FS00140118)

Conveying scholars and educators from Ary stop, Machamsholo stop, Mtebele stop via Qumra, Venkileni, Tunde via Lusizini to Osborn Senior Secondary School

7.1.4) Ntabankulu Rural (Origin), Ntabankulu Rural (Destination) - ecbrandl-e046 (3100FS3100FS00140120)

Conveying scholars and educators from First Gate, Mntwana, Shinta to Ngwekazi Senior Secondary School

- 1) AOECANLB37723 2) Killion Sakayedwa Luvalo 5408305504086 3) P.O. Box 175, Mount Frere, 5099
 4) not available New OL 5) 1 x 68
 6) Gazette Number:

7.1) Educational Transport

7.1.1) Mount Frere (Origin), Mount Frere (Destination) - ecbrandl-e017 (3100O33100O300131026)

Conveying scholars and educators from Mount Frere Total Garage join N2 to First Gate, Mntwana, Mahamane, via Bisla (Gcibira), Mondells Road, Shinta turn right to Zibokwana Senior Secondary School and return.

7.1.2) Ntabankulu Rural (Origin), Ntabankulu Rural (Destination) - ecbrandl-e044 (3100FS3100FS00140114)

Conveying scholars and educators from Green stop (Mt. Frere), Masango Stop via Buffalo neck to Makaula Senior Secondary School

7.1.3) Ntabankulu Rural (Origin), Ntabankulu Rural (Destination) - ecbrandl-e045 (3100FS3100FS00140118)

Conveying scholars and educators from Ary stop, Machamsholo stop, Mtebele stop via Qumra, Venkileni, Tunde via Lusizini to Osborn Senior Secondary School

7.1.4) Ntabankulu Rural (Origin), Ntabankulu Rural (Destination) - ecbrandl-e046 (3100FS3100FS00140120)

Conveying scholars and educators from First Gate, Mntwana, Shinta to Ngwekazi Senior Secondary School

- 1) AOECANLB37724 2) Killion Sakayedwa Luvalo 5408305504086 3) P.O. Box 175, Mount Frere, 5099
 4) not available New OL 5) 1 x 66
 6) Gazette Number:

7.1) Educational Transport

7.1.1) Mount Frere (Origin), Mount Frere (Destination) - ebrandl-e017 (3100O33100O300131026)

Conveying scholars and educators from Mount Frere Total Garage join N2 to First Gate, Mntwana, Mahamane, via Bisla (Gcibira), Mondells Road, Shinta turn right to Zibokwana Senior Secondary School and return.

7.1.2) Ntabankulu Rural (Origin), Ntabankulu Rural (Destination) - ebrandl-e044 (3100FS3100FS00140114)

Conveying scholars and educators from Green stop (Mt. Frere), Masango Stop via Buffalo neck to Makaula Senior Secondary School

7.1.3) Ntabankulu Rural (Origin), Ntabankulu Rural (Destination) - ebrandl-e045 (3100FS3100FS00140118)

Conveying scholars and educators from Ary stop, Machamsholo stop, Mtebele stop via Qumra, Venkileni, Tunde via Lusizini to Osborn Senior Secondary School

7.1.4) Ntabankulu Rural (Origin), Ntabankulu Rural (Destination) - ebrandl-e046 (3100FS3100FS00140120)

Conveying scholars and educators from First Gate, Mntwana, Shinta to Ngwekazi Senior Secondary School

1) AOECANLB37725 2) Killion Sakayedwa Luvalo 5408305504086 3) P.O. Box 175, Mount Frere, 5099

4) not available New OL

5) 1 x 64

6)

Gazette Number:

7.1) Educational Transport

7.1.1) Mount Frere (Origin), Mount Frere (Destination) - ebrandl-e017 (3100O33100O300131026)

Conveying scholars and educators from Mount Frere Total Garage join N2 to First Gate, Mntwana, Mahamane, via Bisla (Gcibira), Mondells Road, Shinta turn right to Zibokwana Senior Secondary School and return.

7.1.2) Ntabankulu Rural (Origin), Ntabankulu Rural (Destination) - ebrandl-e044 (3100FS3100FS00140114)

Conveying scholars and educators from Green stop (Mt. Frere), Masango Stop via Buffalo neck to Makaula Senior Secondary School

7.1.3) Ntabankulu Rural (Origin), Ntabankulu Rural (Destination) - ebrandl-e045 (3100FS3100FS00140118)

Conveying scholars and educators from Ary stop, Machamsholo stop, Mtebele stop via Qumra, Venkileni, Tunde via Lusizini to Osborn Senior Secondary School

7.1.4) Ntabankulu Rural (Origin), Ntabankulu Rural (Destination) - ebrandl-e046 (3100FS3100FS00140120)

Conveying scholars and educators from First Gate, Mntwana, Shinta to Ngwekazi Senior Secondary School

1) AOECANLB37726 2) Killion Sakayedwa Luvalo 5408305504086 3) P.O. Box 175, Mount Frere, 5099

4) not available New OL

5) 1 x 64

6)

Gazette Number:

7.1) Educational Transport

7.1.1) Mount Frere (Origin), Mount Frere (Destination) - ebrandl-e017 (3100O33100O300131026)

Conveying scholars and educators from Mount Frere Total Garage join N2 to First Gate, Mntwana, Mahamane, via Bisla (Gcibira), Mondells Road, Shinta turn right to Zibokwana Senior Secondary School and return.

7.1.2) Ntabankulu Rural (Origin), Ntabankulu Rural (Destination) - ebrandl-e044 (3100FS3100FS00140114)

Conveying scholars and educators from Green stop (Mt. Frere), Masango Stop via Buffalo neck to Makaula Senior Secondary School

7.1.3) Ntabankulu Rural (Origin), Ntabankulu Rural (Destination) - ebrandl-e045 (3100FS3100FS00140118)

Conveying scholars and educators from Ary stop, Machamsholo stop, Mtebele stop via Qumra, Venkileni, Tunde via Lusizini to Osborn Senior Secondary School

7.1.4) Ntabankulu Rural (Origin), Ntabankulu Rural (Destination) - ebrandl-e046 (3100FS3100FS00140120)

Conveying scholars and educators from First Gate, Mntwana, Shinta to Ngwekazi Senior Secondary School

1) AOECANLB37728 2) Killion Sakayedwa Luvalo 5408305504086 3) P.O. Box 175, Mount Frere, 5099

4) not available New OL

5) 1 x 63

6)

Gazette Number:

7.1) Educational Transport

7.1.1) Mount Frere (Origin), Mount Frere (Destination) - ebrandl-e017 (3100O33100O300131026)

Conveying scholars and educators from Mount Frere Total Garage join N2 to First Gate, Mntwana, Mahamane, via Bisla (Gcibira), Mondells Road, Shinta turn right to Zibokwana Senior Secondary School and return.

7.1.2) Ntabankulu Rural (Origin), Ntabankulu Rural (Destination) - ecbrandle044 (3100FS3100FS00140114)
Conveying scholars and educators from Green stop (Mt. Frere), Masango Stop via Buffalo neck to Makaula Senior Secondary School

7.1.3) Ntabankulu Rural (Origin), Ntabankulu Rural (Destination) - ecbrandle045 (3100FS3100FS00140118)
Conveying scholars and educators from Ary stop, Machamsholo stop, Mtebele stop via Qumra, Venkileni, Tunde via Lusizini to Osborn Senior Secondary School

7.1.4) Ntabankulu Rural (Origin), Ntabankulu Rural (Destination) - ecbrandle046 (3100FS3100FS00140120)
Conveying scholars and educators from First Gate, Mntwana, Shinta to Ngwekazi Senior Secondary School

1) AOECANLB39227 2) ARCHIBALD MBUYISELO MAGUGU 3) P. O. BOX 395, MOUNT FRERE, MOUNT FRERE, 5090
5709175903088

4) not available New OL

5) 1 x 32
Gazette Number:

6) 7.1) Charter service

7.1.1) Matatiele Rural (Origin), Matatiele Rural (Destination) - ecbrancar0028 (3100D63100D600140094)
The conveyence of persons and their personal effect on pre-arranged trips from Epiphany to points within a Republic of South Africa.

7.2) Scheduled service

7.2.1) Matatiele Rural (Origin), Matatiele (Destination) - ecbrandbus145 (3100D63100D500140095)
Persons on a particular bus route and their personal effects from Epiphany (Matatiele), Palane, via Elukholweni, Sidakeni via Rolweni Turn Off, Nyaniso, Hillside, Bubesi, Bethesda, Tshisa to Matatiele

1) AOECANLB39832 2) TOBILE WELLINGTON NKETSHISA 3) PO BOX 189, MOUNT AYLIF, MOUNT AYLIF, 4735 Mount Ayliff
5204155166088 Taxi Owner's Association

4) not available New OL

5) 1 x 64
Gazette Number:

6) 7.1) Charter service

7.1.1) Mount Ayliff (Origin), Mount Ayliff (Destination) - ecbrancar0009 (3100O63100O600131409)
The conveyence of persons and their personal effect on pre-arranged trips from Mount Ayliff to points within the Republic of South Africa and return.

7.2) Scheduled service

7.2.1) Sidakeni (Ntabankulu Rural) (Origin), Kokstad (Destination) - ecbrandbus074 (320B0H21009Z10132718)
Persons on a particular bus route and their personal effects from Sidakeni, Mgomani, Khaleni, Mpofini, Makhedama, mkheme, Ehiathini, St Timothy, Phakade, Nolangeneni to Kokstad.

1) AOECANLB39938 2) THOKOZILE PATIANCE NDLELA 3) P.O.BOX 1593, MATATIELE, MATATIELE, 4730
4402200277089

4) not available New OL

5) 1 x 62
Gazette Number:

6) 7.1) Charter service

7.1.1) Mgubho (Matatiele Rural) (Origin), Mgubho (Matatiele Rural) (Destination) - ecbrancar0027 (320AZZ320AZZ00140087)
The conveyence of persons and their personal effect on pre-arranged trips from Mgubo Location to points within the Republic of South Africa.

7.2) Scheduled service

7.2.1) Mgubho (Matatiele Rural) (Origin), Tembisa (Midrand/Rabie Ridge/Ivory Park) (Destination) - ecbrandbus144 (320AZZ1205LZ10140093)
Persons on a particular bus route and their personal effects from Mgubo (Matatiele), Dwaleni, Nkalweni, Nduna 1, Nduna 2, Maila, Sgoga, Dondothela, Siwane, Caba, Spamplek, Dengwane, Hlomendlini, Matatiele, Vereeninging, Westonia, Carltonville, Tembisa and return on the same route.

1) AOECANLB39946 2) KHALESAKHE LUCKY MDLEKO 3) P. O. BOX 98, KOKSTAD, KOKSTAD, 4700
7410175418080

4) not available New OL

5) 1 x 22
Gazette Number:

6) 7.1) Educational Transport

7.1.1) Ntabankulu Rural (Origin), Ntabankulu Rural (Destination) - ecbrandle047 (3100FS3100FS00140124)

Conveying scholars and educators from Ngele Location (Mt. Ayliff) to Govalele J.S.S.

- 1) AOECANLB39949 2) Wellington Mwezula 4608085589089 3) P. O. BOX 1006, KOKSTAD, KOKSTAD, 4700
 4) not available New OL 5) 1 x 22
 6) Gazette Number:
 7.1) Educational Transport
 7.1.1) Ntabankulu Rural (Origin), Ntabankulu Rural (Destination) - ecbrcand043 (3100FS3100FS00140083)
 Conveying scholars and educators from Lubaleko A/A (Mt. Ayliff) to Sakhisizwe J. P. S. and return on the same routes

- 1) AOECANLB40478 2) L KOHLI 7908245553083 3) P.O. BOX 203, MOUNT FRERE, MOUNT FRERE, 5090 MOUNT FRERE TAXI OWNERS ASSOCIATION
 4) not available New OL 5) 1 x 13
 6) Gazette Number:
 7.1) Minibus taxi-type service
 7.1.1) Mount Frere (Origin), Durban CBD (Durban Metro) (Destination) - ecbrcand030 (3100O32206LS10047065)
 From Mount Frere taxi rank join N2 via Kokstad R56 turn right via Harding, Port Shepstone to Durban Berea Park rank and return on the same route.
 7.1.2) Mount Frere (Origin), Kokstad (Destination) - ecbrcand031 (3100O321009Z10047066)
 From Mount Frere taxi rank join N2 via Mount Ayliff to Kokstad and back on the same route.
 7.1.3) Mount Frere (Origin), Umtata (Destination) - ecbrcand032 (3100O33100LI10047067)
 From Mount Frere taxi rank join N2 via Qumbu to Umtata and return on the same route.
 7.1.4) Mount Frere (Origin), Tabankulu (Destination) - ecbrcand033 (3100O33100KI00047068)
 From Mount Frere taxi rank join N2 then turn right join T119 to Tabankulu taxi rank and return on the same route.
 7.1.5) Mount Frere (Origin), Qumbu (Destination) - ecbrcand034 (3100O33100NG10047069)
 From Mount Frere taxi rank, join N2 to Qumbu and return on the same route.
 7.1.6) Mount Frere (Origin), Mount Ayliff (Destination) - ecbrcand035 (3100O33100O600047070)
 From Mount Frere taxi rank join N2 to Mount Ayliff taxi rank and return on the same route.
 7.1.7) Mount Frere (Origin), Port Elizabeth (Blue Horizon Bay) (Destination) - ecbrcand036 (3100O332001H10047071)
 From Mount Frere taxi rank, join N2 via Qumbu, Umtata, Idutywa, Butterworth then turn right join R61 via Komga, King William's Town, Peddie, Grahamstown to Port Elizabeth and return on the same route.
 7.1.8) Mount Frere (Origin), Johannesburg Other (Johannesburg South) (Destination) - ecbrcand037 (3100O312059J10047072)
 From Mount Frere taxi rank join N2 to R56 via Ixopo, Richmond, Pietermaritzburg join N3 via Howick, Estcourt, Harrismith, Secunda to Johannesburg Park City and return on the same route.

- 1) AOECANLB40479 2) X.F Mazwi 6406075922081 3) Ntsiwa Store, Mt Ayliff, Mt. Ayliff, 4850 Mount Ayliff Uncedo Service Taxi Association
 4) not available New OL 5) 1 x 13
 6) Gazette Number:
 7.1) Minibus taxi-type service
 7.1.1) Mount Ayliff (Origin), Bizana (Destination) - ecbrcand039 (3100O631001F10047074)
 From Mount Ayliff taxi rank join N2 to R61 to Bizana taxi rank and return on the same route.
 7.1.2) Mount Ayliff (Origin), Umtata (Destination) - ecbrcand042 (3100O63100L110047077)
 From Mount Ayliff taxi rank join N2 turn left to Mount Frere taxi rank via Qumbu taxi rank to Umtata taxi rank and return on the same route.
 7.1.3) Mount Ayliff (Origin), Standerton (Destination) - ecbrcand043 (3100O68100JS10047078)
 From Mount Ayliff taxi rank join N2 turn right via Kokstad join R56 pass Umzimkulu, Ixopo, Richmond via Pietermaritzburg join N3 pass Howick, Harrismith, Warden, Vrede, Standerton to Secunda taxi rank and return on the same route.
 7.1.4) Mount Ayliff (Origin), Johannesburg Other (Johannesburg South) (Destination) - ecbrcand044 (3100O612059J10047079)
 From Mount Ayliff taxi rank join N2 turn right via Kokstad join R56 pass Umzimkulu, Ixopo, Richmond via Pietermaritzburg join N3 pass Howick, Harrismith, Warden, Villiers, Hiddelburg to rank No.7 Johannesburg and return on the same route.
 7.1.5) Mount Ayliff (Origin), Durban CBD (Durban Metro) (Destination) - ecbrcand045 (3100O62206LS10047080)
 From Mount Ayliff taxi rank join N2 turn right pass Harding via Port Shepstone join N2 to Durban Wemmer taxi rank and return on the same route.
 7.1.6) Mount Ayliff (Origin), Kokstad Taxi Rank (Destination) - ecbrcand501 (3100O620018910131319)
 From Mount Ayliff taxi rank turn left to join N2 to Kokstad and return the same route (dropping and picking up until borders of the Eastern Cape and drop-off only enroute to Kokstad)

- 1) AOECANLB40492 2) H.Z NONGQOTO 5303025852081 3) P.O.Box 28, Mount Frere, Mount Frere, 5090 MOUNT FRERE TAXI OWNERS ASSOCIATION
 4) not available New OL 5) 1 x 15
 6) Gazette Number:

7.1) Minibus taxi-type service

- 7.1.1) Mount Frere (Origin), Durban CBD (Durban Metro) (Destination) - ecbr cand030 (3100032206LS10047065)
From Mount Frere taxi rank join N2 via Kokstad R56 turn right via Harding, Port Shepstone to Durban Berea Park rank and return on the same route.
- 7.1.2) Mount Frere (Origin), Kokstad (Destination) - ecbr cand031 (31000321009Z10047066)
From Mount Frere taxi rank join N2 via Mount Ayliff to Kokstad and back on the same route.
- 7.1.3) Mount Frere (Origin), Umtata (Destination) - ecbr cand032 (3100033100L110047067)
From Mount Frere taxi rank join N2 via Qumbu to Umtata and return on the same route.
- 7.1.4) Mount Frere (Origin), Tabankulu (Destination) - ecbr cand033 (3100033100KI00047068)
From Mount Frere taxi rank join N2 then turn right join T119 to Tabankulu taxi rank and return on the same route.
- 7.1.5) Mount Frere (Origin), Qumbu (Destination) - ecbr cand034 (3100033100NG10047069)
From Mount Frere taxi rank, join N2 to Qumbu and return on the same route.
- 7.1.6) Mount Frere (Origin), Mount Ayliff (Destination) - ecbr cand035 (3100033100O600047070)
From Mount Frere taxi rank join N2 to Mount Ayliff taxi rank and return on the same route.
- 7.1.7) Mount Frere (Origin), Port Elizabeth (Blue Horizon Bay) (Destination) - ecbr cand036 (31000332001H10047071)
From Mount Frere taxi rank, join N2 via Qumbu, Umtata, Idutywa, Butterworth then turn right join R61 via Komga, King William's Town, Peddie, Grahamstown to Port Elizabeth and return on the same route.
- 7.1.8) Mount Frere (Origin), Johannesburg Other (Johannesburg South) (Destination) - ecbr cand037 (31000312059J10047072)
From Mount Frere taxi rank join N2 to R56 via Ixopo, Richmond, Pietermaritzburg join N3 via Howick, Estcourt, Harrismith, Secunda to Johannesburg Park City and return on the same route.

1) AOECANLB41231 2) L KOHLI 7908245553083

3) P.O. BOX 203, MOUNT FRERE, MOUNT FRERE, 5090 MOUNT FRERE TAXI OWNERS ASSOCIATION

4) not available New OL

5) 1 x 14

6)

Gazette Number:

7.1) Minibus taxi-type service

- 7.1.1) Mount Frere (Origin), Durban CBD (Durban Metro) (Destination) - ecbr cand030 (3100032206LS10047065)
From Mount Frere taxi rank join N2 via Kokstad R56 turn right via Harding, Port Shepstone to Durban Berea Park rank and return on the same route.
- 7.1.2) Mount Frere (Origin), Kokstad (Destination) - ecbr cand031 (31000321009Z10047066)
From Mount Frere taxi rank join N2 via Mount Ayliff to Kokstad and back on the same route.
- 7.1.3) Mount Frere (Origin), Umtata (Destination) - ecbr cand032 (3100033100L110047067)
From Mount Frere taxi rank join N2 via Qumbu to Umtata and return on the same route.
- 7.1.4) Mount Frere (Origin), Tabankulu (Destination) - ecbr cand033 (3100033100KI00047068)
From Mount Frere taxi rank join N2 then turn right join T119 to Tabankulu taxi rank and return on the same route.
- 7.1.5) Mount Frere (Origin), Qumbu (Destination) - ecbr cand034 (3100033100NG10047069)
From Mount Frere taxi rank, join N2 to Qumbu and return on the same route.
- 7.1.6) Mount Frere (Origin), Mount Ayliff (Destination) - ecbr cand035 (3100033100O600047070)
From Mount Frere taxi rank join N2 to Mount Ayliff taxi rank and return on the same route.
- 7.1.7) Mount Frere (Origin), Port Elizabeth (Blue Horizon Bay) (Destination) - ecbr cand036 (31000332001H10047071)
From Mount Frere taxi rank, join N2 via Qumbu, Umtata, Idutywa, Butterworth then turn right join R61 via Komga, King William's Town, Peddie, Grahamstown to Port Elizabeth and return on the same route.
- 7.1.8) Mount Frere (Origin), Johannesburg Other (Johannesburg South) (Destination) - ecbr cand037 (31000312059J10047072)
From Mount Frere taxi rank join N2 to R56 via Ixopo, Richmond, Pietermaritzburg join N3 via Howick, Estcourt, Harrismith, Secunda to Johannesburg Park City and return on the same route.

1) AOECANLB41300 2) GBB NODADA 6909225745088

3) P.O. BOX 76, MOUNT FRERE, MOUNT FRERE, 5090

4) not available New OL

5) 1 x 25

6)

Gazette Number:

7.1) Scheduled service

- 7.1.1) Mount Frere (Origin), Port Elizabeth (Destination) - ecbr candbus034 (3100033100NP10131501)
From Mt Frere join N2 through Qumbu, turn right to Tsolo back to N2 Umtata, Idutywa, Butterworth, Ndabakazi, Kei Bridge, turn right join R63 via Komga, King Williams Town, join N2 Grahamstown, to Port Elizabeth
- 7.1.2) Mount Frere (Origin), King Williams Town (Destination) - ecbr candbus146 (31000331009P10140127)
Persons on a particular bus route and their personal effects from Mt. Frere join N2, Qumbu, Umtata, Dutywa, Butterworth, to East London back to N2 to King Williams Town return back on the same routes
- 7.1.3) Mount Frere (Origin), Johannesburg Other (Johannesburg South) (Destination) - ecbr candbus147 (31000312059J10140128)
Persons on a particular bus route and their personal effects from Mt. Frere join N2, Mt. Ayliff, Kokstad, Underberg, Bulwer, join N3 at Howick, Escourt, Ladysmith, Harrismith, to Johannesburg Park Station.

1) AOECANLB41301 2) GBB NODADA 6909225745088

3) P.O. BOX 76, MOUNT FRERE, MOUNT FRERE, 5090

4) not available New OL

5) 1 x 25

6)

Gazette Number:

7.1) Scheduled service

7.1.1) Mount Frere (Origin), Port Elizabeth (Destination) - ecbrcandbus034 (3100O33100NP10131501)

From Mt Frere join N2 through Qumbu, turn right to Tsolo back to N2 Umtata, Idutywa, Butterworth, Ndabakazi, Kei Bridge, turn right join R63 via Komga, King Williams Town, join N2 Grahamstown, to Port Elizabeth

7.1.2) Mount Frere (Origin), King Williams Town (Destination) - ecbrcandbus146 (3100O331009P10140127)

Persons on a particular bus route and their personal effects from Mt. Frere join N2, Qumbu, Umtata, Dutywa, Butterworth, to East London back to N2 to King Williams Town return back on the same routes

7.1.3) Mount Frere (Origin), Johannesburg Other (Johannesburg South) (Destination) - ecbrcandbus147 (3100O312059J10140128)

Persons on a particular bus route and their personal effects from Mt. Frere join N2, Mt. Ayliff, Kokstad, Underberg, Bulwer, join N3 at Howick, Escourt, Ladysmith, Harrismith, to Johannesburg Park Station.

1) AOECANLB41302 2) MZAYIFANI AMOS MYINGWA
5612015947085

3) P. O. BOX 1858, KOKSTAD, KOKSTAD, 4700

4) not available New OL

5) 1 x 32

6)

Gazette Number:

7.1) Scheduled service

7.1.1) Luxwesa B (Ntabankulu Rural) (Origin), Kokstad (Destination) - ecbrcandbus150 (32037621009Z10140131)

Persons on a particular bus route and their personal effects from Luxwesa location (Mt. Ayliff), turn to Mjelweni location, Sugarbush Location, Sugarbush Stop, join N2 National Road and turn to Goso location return back to N2, Phuthi stop, Lugelweni stop, Ngqweleni stop, Mt. Ayliff town, Betshwane stop, Mnqwane stop, Danti, Msukeni, Phuka, Phakade, Nolangeni, to Kokstad and return to the same routes.

1) AOECANLB41304 2) Herbert Soyiso Qwayede 6003036636080

3) P.O.BOX 136, MOUNT AYLIFF, ALFRED NZO DISTRICT, 4735

4) not available New OL

5) 1 x 31

6)

Gazette Number:

7.1) Charter service

7.1.1) Mount Ayliff (Origin), Mount Ayliff (Destination) - ecbrcanchar0009 (3100O63100O600131409)

The conveyence of persons and their personal effect on pre-arranged trips from Mount Ayliff to points within the Republic of South Africa and return.

7.2) Scheduled service

7.2.1) Ntabankulu Rural (Origin), Kokstad (Destination) - ecbrcandbus151 (3100FS21009Z10140133)

Persons on a particular bus route and their personal effects from Gogela (Mt. Ayliff) Ndarhala, Mbumbazi, Ntsizwa, Ndzongiseni join N2 to Mt. Ayliff, Betshwana, Msukeni, Phakade to Kokstad.

1) AOECANLB41306 2) MZIWAKHE EPHRAIM MDLELENI
6510055161089

3) 2A HAWKINS AVENUE, MATATIELE, MATATIELE, 4730

4) not available New OL

5) 1 x 22

6)

Gazette Number:

7.1) Scheduled service

7.1.1) Matatiele (Origin), Philippi (City of Cape Town) (Destination) - ecbrcandbus030 (3100D5420AWA10130966)

From Matatiele Bus rank, via R56 Mount Fletcher, Maclear, Ugie, Elliot, R56 to Graaf Reinet, Beaufort West Lainsburg, Tous river, Worcester to Phillipi in Cape Town and return on the same route as per attached time table.

7.1.2) Maluti (Matatiele Rural) (Origin), Durban Metro (Destination) - ecbrcandbus121 (320AZM21004R10135541)

Persons on a particular bus route and their personal effects from Qashasnek location (Maluti), to Matatiele bus rank, Kokstad, Harding, Port Shepstone, Isipingo, Ezimbuzini, Gliblands, Teehuis, Wema, Meebank, Clairwood, Rosburg, King Edward, Victoria bus rank to Durban.

7.1.3) Matatiele (Origin), Libanon Mine (Westonaria) (Destination) - ecbrcandbus122 (3100D51204UW10135542)

Persons on a particular bus route and their personal effects from Matatiele bus rank, join R56 Cerdaville, Kokstad, Bulwer, Howick, join N3 Harrismith, Warden, Villiers, Vereeniging, Benkersdal, Carltonville, Kloof (East Fountain, West 3, West Dip, Group 2) to Libanon Mine.

7.1.4) Matatiele (Origin), Baragwanath (Diepkloof / Meadowlands) (Destination) - ecbrcandbus152 (3100D512059610140136)

Persons on a particular bus route and their personal effects from Matatiele bus rank join R56, Cedarville, Kokstad, turn left to Swartburg, Underburg, Bulwer, Howick, Mooiriver, Escourt, Harrismith, Warden, Villiers, Heidelberg, to Gauteng province, to Baragwanath hospital and return on same route in reverse

- 1) AOECANLB41309 2) LEREKO TSERANE 7312095427086 3) P.O. BOX 274, MATATIELE, MATATIELE, 4730
 4) not available New OL 5) 1 x 31
 6) Gazette Number:
 7.1) Charter service
 7.1.1) Matatiele (Origin), Matatiele (Destination) - ecbrcanchar0008 (3100O33100O300130938)
 The conveyance of persons and their personal effects on pre-arranged trips from Matatiele to any point situated within the Republic of South Africa and return
 7.2) Scheduled service
 7.2.1) Matatiele Rural (Origin), Matatiele (Destination) - ecbrcandbus148 (3100D63100D500140129)
 Persons on a particular bus route and their personal effects from Khoapa location (Matatiele), via Zwelitsha, Dengwane, Hlomendlini join R56 road to Matatiele
 7.2.2) Matatiele Rural (Origin), Matatiele (Destination) - ecbrcandbus149 (3100D63100D500140130)
 Persons on a particular bus route and their personal effects from Khoapa join T12 road to Matatiele and return to the same route

- 1) AOECANLB41357 2) AS Dlembula 3507175062083 3) P.O Box 62, Mount Ayliff, Mount Ayliff, 4735 Mount Ayliff Taxi Owner's Association
 4) not available New OL 5) 1 x 14
 6) Gazette Number:
 7.1) Minibus taxi-type service
 7.1.1) Mount Ayliff (Origin), Tabankulu (Destination) - ecbrcand038 (3100O63100K100047073)
 From Mount Ayliff taxi rank join N2 turn left join T19 to Tabankulu taxi rank and return on the same route.
 7.1.2) Mount Ayliff (Origin), Port Elizabeth (Blue Horizon Bay) (Destination) - ecbrcand046 (3100O632001H10047081)
 From Mount Ayliff taxi rank turn right take N2 Kokstad, Mount Frere, Qumbu, Umtata, East London, Port Elizabeth and return on the same route.
 7.1.3) Mount Ayliff (Origin), Tsolo (Destination) - ecbrcand047 (3100O63100L010047082)
 From Mount Ayliff taxi rank turn left take N2 to T4 Tsolo.
 7.1.4) Mount Ayliff (Origin), Mount Fletcher (Destination) - ecbrcand048 (3100O63100EH10047083)
 From Mount Ayliff taxi rank turn right take N2 to R61 Flagstaff, Bizana, Lusikisiki, R56 Umzimkulu, Matatiele, Mount Fletcher taxi rank and return on the same route.
 7.1.5) Mount Ayliff (Origin), Standerton (Destination) - ecbrcand049 (3100O68100JS10047084)
 From Mount Ayliff taxi rank take N2 to R56 to Pietermaritzburg, Durban, take N3 to Johannesburg, Pretoria, Secunda taxi rank and return on the same route.

- 1) AOECANLB41371 2) A Gwiji 6109045570085 3) P.O Box 62, Mount Ayliff, Mount Ayliff, 4735 Mount Ayliff Taxi Owner's Association
 4) not available New OL 5) 1 x 15
 6) Gazette Number:
 7.1) Minibus taxi-type service
 7.1.1) Mount Ayliff (Origin), Tabankulu (Destination) - ecbrcand038 (3100O63100K100047073)
 From Mount Ayliff taxi rank join N2 turn left join T19 to Tabankulu taxi rank and return on the same route.
 7.1.2) Mount Ayliff (Origin), Port Elizabeth (Blue Horizon Bay) (Destination) - ecbrcand046 (3100O632001H10047081)
 From Mount Ayliff taxi rank turn right take N2 Kokstad, Mount Frere, Qumbu, Umtata, East London, Port Elizabeth and return on the same route.
 7.1.3) Mount Ayliff (Origin), Tsolo (Destination) - ecbrcand047 (3100O63100L010047082)
 From Mount Ayliff taxi rank turn left take N2 to T4 Tsolo.
 7.1.4) Mount Ayliff (Origin), Mount Fletcher (Destination) - ecbrcand048 (3100O63100EH10047083)
 From Mount Ayliff taxi rank turn right take N2 to R61 Flagstaff, Bizana, Lusikisiki, R56 Umzimkulu, Matatiele, Mount Fletcher taxi rank and return on the same route.
 7.1.5) Mount Ayliff (Origin), Standerton (Destination) - ecbrcand049 (3100O68100JS10047084)
 From Mount Ayliff taxi rank take N2 to R56 to Pietermaritzburg, Durban, take N3 to Johannesburg, Pretoria, Secunda taxi rank and return on the same route.
 7.1.6) Mount Ayliff (Origin), Kokstad Taxi Rank (Destination) - ecbrcand500 (3100O620018910131318)
 From Mount Ayliff taxi rank turn left join N2 to Kokstad and return the same route. (NB: drop-off and pick-up until the borders of Eastern Cape then drop-off only en-route to Kokstad)

- 1) AOECANLB41373 2) A ZENZE 5406145845081 3) PO BOX 62, MT AYLIFF, MT AYLIFF, 4735 Mount Ayliff Taxi Owner's Association
 4) not available New OL 5) 1 x 15
 6) Gazette Number:

7.1) Minibus taxi-type service

7.1.1) Mount Ayliff (Origin), Tabankulu (Destination) - ecbrcand038 (3100O63100K100047073)

From Mount Ayliff taxi rank join N2 turn left join T19 to Tabankulu taxi rank and return on the same route.

7.1.2) Mount Ayliff (Origin), Port Elizabeth (Blue Horizon Bay) (Destination) - ecbrcand046 (3100O632001H10047081)

From Mount Ayliff taxi rank turn right take N2 Kokstad, Mount Frere, Qumbu, Umtata, East London, Port Elizabeth and return on the same route.

7.1.3) Mount Ayliff (Origin), Tsolo (Destination) - ecbrcand047 (3100O63100L010047082)

From Mount Ayliff taxi rank turn left take N2 to T4 Tsolo.

7.1.4) Mount Ayliff (Origin), Mount Fletcher (Destination) - ecbrcand048 (3100O63100EH10047083)

From Mount Ayliff taxi rank turn right take N2 to R61 Flagstaff, Bizana, Lusikisiki, R56 Umzimkulu, Matatiele, Mount Fletcher taxi rank and return on the same route.

7.1.5) Mount Ayliff (Origin), Standerton (Destination) - ecbrcand049 (3100O68100JS10047084)

From Mount Ayliff taxi rank take N2 to R56 to Pietermaritzburg, Durban, take N3 to Johannesburg, Pretoria, Secunda taxi rank and return on the same route.

7.1.6) Mount Ayliff (Origin), Kokstad Taxi Rank (Destination) - ecbrcand500 (3100O620018910131318)

From Mount Ayliff taxi rank turn left join N2 to Kokstad and return the same route. (NB: drop-off and pick-up until the borders of Eastern Cape then drop-off only en-route to Kokstad)

1) AOECANLB41375 2) Tladi, Everson Tiatsi 5409255714089

3) P.O. Box 1249, Matatiele, Matatiele, 4730 Matatiele Uncedo Service Taxi Association

4) not available New OL

5) 1 x 13

6)

Gazette Number:

7.1) Minibus taxi-type service

7.1.1) Matatiele Taxi Rank (Origin), JOHANNESBURG PARK CITY MAIN TAXI RANK (Destination) - ecbrcan152 (30012Z1001S010120250)

FROM MATATIELE TAXI RANK TAKING STATION ROAD JOIN R56 TOWARDS CEDARVILLE, KOKSTAD, TURN LEFT R617 TOWARDS, SWARTBERG, UNDERBURG, BULWER, HOWICK AND JOIN N3 TOWARDS HARRISMITH, WARDEN, VELLIERS, HEIDELBERG GERMISTON, KATLEHONG JOHANNESBURG AND RETURN BACK ON THE SAME ROUTE.

7.1.2) Matatiele Taxi Rank (Origin), Durban Metro (Destination) - ecbrcan155 (30012Z21004R10120254)

FROM MATATIELE TAXI RANK TAKING STATION ROAD JOINING R56 TOWARDS CEDARVILLE, KOKSTAD JOINING N2 PASS HARDING, EZINGOLWENI, PORTSHEPSTONE, JOIN N2 TO SCOTTBURGH, AMANZIMTOTI TO DURBAN AND RETURN ON THE SAME ROUTE.

7.1.3) Matatiele Taxi Rank (Origin), JOHANNESBURG PARK CITY MAIN TAXI RANK (Destination) - ecbrcan158 (30012Z1001S010120257)

FROM MATATIELE TAXI RANK TAKING STATION ROAD JOIN R56 CEDARVILLE, KOKSTAD JOIN N2 UMZIMKHULU, IXOPO, RICHMOND, PIETERMARTZBURG JOIN N3 TO MOORIVER, ESCOURT HARRISMITH VILLIERS, HEIDELBERG GERMISTON, KATLEHONG JOHANNESBURG AND RETURN ON THE SAME ROUTE.

7.1.4) Matatiele Taxi Rank (Origin), Nyanga Terminus (Destination) - ecbrcan159 (30012Z4000QB10120258)

FROM MATATIELE TAXI RANK TAKE STATION ROAD, JOIN R56 HLOMENDLINI, DENGWANE XAXAZANA JUNCTION, EZINGONYAMENI JUNCTION, MOUNT FLETCHER JOIN R56 TO MDENI JUNCTION, MACLEAR TURN RIGHT TO UGGIE, ELLIOT, INDWE, DODRECHT, MOLTENO, STYNSBURG, MIDDLEBURG, GRAAF-REINET, BEAUFORT WEST, WORCESTER, PAARL, CAPE TOWN AND RETURN ON THE SAME ROUTE.

7.1.5) Matatiele Taxi Rank (Origin), Njoli Square Taxi Rank (Port Elizabeth) (Destination) - ecbrcan160 (30012Z30014D10120259)

FROM MATATIELE TAXI RANK JOIN R56 TO CEDARVILLE, KOKSTAD, JOIN N2 TO MT AYLIFF, MT. FRERE, QUMBU, TSOLO, UMTATA PROCEED TO IDUTYWA, BUTTERWORTH, CROSS KEI RIVER TO EAST LONDON AND JOIN N2 TO KING WILLIAMSTOWN, PEDDIE, GRAHAMSTOWN, PORT ELIZABETH AND RETURN ON THE SAME ROUTE.

1) AOECANLB41382 2) ZN Nyikiza 5707275726086

3) 98 North Street, Office No.1, Matatiele, 4730 Matatiele Uncedo Service Taxi Association

4) not available New OL

5) 1 x 21

6)

Gazette Number:

7.1) Minibus taxi-type service

7.1.1) Matatiele Taxi Rank (Origin), JOHANNESBURG PARK CITY MAIN TAXI RANK (Destination) - ecbrcan152 (30012Z1001S010120250)

FROM MATATIELE TAXI RANK TAKING STATION ROAD JOIN R56 TOWARDS CEDARVILLE, KOKSTAD, TURN LEFT R617 TOWARDS, SWARTBERG, UNDERBURG, BULWER, HOWICK AND JOIN N3 TOWARDS HARRISMITH, WARDEN, VELLIERS, HEIDELBERG GERMISTON, KATLEHONG JOHANNESBURG AND RETURN BACK ON THE SAME ROUTE.

7.1.2) Matatiele Taxi Rank (Origin), Durban Metro (Destination) - ecbrcan155 (30012Z21004R10120254)

FROM MATATIELE TAXI RANK TAKING STATION ROAD JOINING R56 TOWARDS CEDARVILLE, KOKSTAD JOINING N2 PASS HARDING, EZINGOLWENI, PORTSHEPSTONE, JOIN N2 TO SCOTTBURGH, AMANZIMTOTI TO DURBAN AND RETURN ON THE SAME ROUTE.

7.1.3) Matatiele Taxi Rank (Origin), Nyanga Junction (City of Cape Town) (Destination) - ecbrcan156 (30012Z4209J510120255)

FROM MATATIELE TAXI RANK TAKING STATION ROAD JOIN R56 TOWARDS EZINGONYAMENI JUNCTION, MT FLETCHER AND PASS TO MDENI JUNCTION, MACLEAR, UGGIE, ELLIOT, DODRECHT, QUEENSTOWN, TARKASTAD, BEAUFORT WEST, LYNBERG, WORCESTER, PAARL, KHAYELITSHA, CAPE TOWN AND RETURN ON THE SAME ROUTE.

7.1.4) Matatiele Taxi Rank (Origin), Njoli Square Taxi Rank (Port Elizabeth) (Destination) - ecbrcan160 (30012Z30014D10120259)

FROM MATATIELE TAXI RANK JOIN R56 TO CEDARVILLE, KOKSTAD, JOIN N2 TO MT AYLIFF, MT. FRERE, QUMBU, TSOLO, UMTATA PROCEED TO IDUTYWA, BUTTERWORTH, CROSS KEI RIVER TO EAST LONDON AND JOIN N2 TO KING WILLIAMSTOWN, PEDDIE, GRAHAMSTOWN, PORT ELIZABETH AND RETURN ON THE SAME ROUTE.

- 1) AOECANLB41387 2) Vusumuzi, Meshack Dlomo 6006026107087 3) 98 North Street, Office No.1, Matatielle, 4730 Matatielle Uncedo Service Taxi Association
- 4) not available New OL 5) 1 x 13
- 6) Gazette Number:
- 7.1) Minibus taxi-type service
- 7.1.1) Matatielle Taxi Rank (Origin), JOHANNESBURG PARK CITY MAIN TAXI RANK (Destination) - ecbrcan152 (30012Z1001S010120250)
FROM MATATILE TAXI RANK TAKING STATION ROAD JOIN R56 TOWARDS CEDARVILLE,KOKSTAD,TURN LEFT R617
TOWARDS,SWARTBERG, UNDERBURG,BULWER,HOWICK AND JOIN N3 TOWARDS HARRISMITH,WARDEN,VELLIERS,HEIDELBERG
GERMISTON,KATLEHONG JOHANNESBURG AND RETURN BACK ON THE SAME ROUTE.
- 7.1.2) Matatielle Taxi Rank (Origin), Durban Metro (Destination) - ecbrcan155 (30012Z21004R10120254)
FROM MATATIELE TAXI RANK TAKING STATION ROAD JOINING R56 TOWARDS CEDARVILLE, KOKSTAD JOINING N2 PASS
HARDING,EZINGOLWENI,PORTSHEPSTONE,JOIN N2 TO SCOTTBURGH,AMANZIMTOTI TO DURBAN AND RETURN ON THE SAME ROUTE.
- 7.1.3) Matatielle Taxi Rank (Origin), Nyanga Junction (City of Cape Town) (Destination) - ecbrcan156 (30012Z4209J510120255)
FROM MATATIELE TAXI RANK TAKING STATION ROAD JOIN R56 TOWARDS EZINGONYAMENI JUNCTION,MT FLETCHER AND PASS TO
MDENI JUNCTION,MACLEAR,UGGIE,ELLIOT,DOODRECHT,QUEENSTOWN,TARKASTAD,BEAUFORT
WEST,LYNSBERG,WORCESTER,PAARL,KHAYELITSHA,CAPE TOWN AND RETURN ON THE SAME ROUTE.
- 7.1.4) Matatielle Taxi Rank (Origin), JOHANNESBURG PARK CITY MAIN TAXI RANK (Destination) - ecbrcan158 (30012Z1001S010120257)
FROM MATATIELE TAXI RANK TAKING STATION ROAD JOIN R56 CEDARVILLE,KOKSTAD JOIN N2
UMZIMKHULU,IXOPO,RICHMOND,PIETERMARTZBURG JOIN N3 TO MOOIRIVER,ESCOURT HARRISMITH VILLIERS,HEIDELBURG
GERMISTON,KATLEHONG JOHANNESBURG AND RETURN ON THE SAME ROUTE.
- 7.1.5) Matatielle Taxi Rank (Origin), Njoli Square Taxi Rank(Port Elizabeth) (Destination) - ecbrcan160 (30012Z30014D10120259)
FROM MATATIELE TAXI RANK JOIN R56 TO CEDARVILLE,KOKSTAD,JOIN N2 TO MT AYLIF,MT. FRERE,QUMBU,TSOLO,UMTATA PROCEED
TO IDUTYWA,BUTTERWORTH,CROSS KEI RIVER TO EAST LONDON AND JOIN N2 TO KING
WILLIAMSTOWN,PEDDIE,GRAHAMSTOWN,PORT ELIZABETH AND RETURN ON THE SAME ROUTE.

- 1) AOECANLB41390 2) MBULELO MAVUNDLA 7501165888082 3) P. O. BOX92119, MOUNT FRERE, MOUNT FRERE, 5090 MOUNT FRERE TAXI OWNERS ASSOCIATION
- 4) not available New OL 5) 1 x 13
- 6) Gazette Number:
- 7.1) Minibus taxi-type service
- 7.1.1) Mount Frere (Origin), Durban CBD (Durban Metro) (Destination) - ecbrcan030 (3100O32206LS10047065)
From Mount Frere taxi rank join N2 via Kokstad R56 turn right via Harding, Port Shepstone to Durban Berea Park rank and return on the same route.
- 7.1.2) Mount Frere (Origin), Kokstad (Destination) - ecbrcan031 (3100O321009Z10047066)
From Mount Frere taxi rank join N2 via Mount Ayliff to Kokstad and back on the same route.
- 7.1.3) Mount Frere (Origin), Umtata (Destination) - ecbrcan032 (3100O33100L10047067)
From Mount Frere taxi rank join N2 via Qumbu to Umtata and return on the same route.
- 7.1.4) Mount Frere (Origin), Tabankulu (Destination) - ecbrcan033 (3100O33100K100047068)
From Mount Frere taxi rank join N2 then turn right join T119 to Tabankulu taxi rank and return on the same route.
- 7.1.5) Mount Frere (Origin), Qumbu (Destination) - ecbrcan034 (3100O33100NG10047069)
From Mount Frere taxi rank, join N2 to Qumbu and return on the same route.
- 7.1.6) Mount Frere (Origin), Mount Ayliff (Destination) - ecbrcan035 (3100O33100O600047070)
From Mount Frere taxi rank join N2 to Mount Ayliff taxi rank and return on the same route.
- 7.1.7) Mount Frere (Origin), Port Elizabeth (Blue Horizon Bay) (Destination) - ecbrcan036 (3100O332001H10047071)
From Mount Frere taxi rank, join N2 via Qumbu, Umtata, Idutywa, Butterworth then turn right join R61 via Komga, King William's Town, Peddie, Grahamstown to Port Elizabeth and return on the same route.
- 7.1.8) Mount Frere (Origin), Johannesburg Other (Johannesburg South) (Destination) - ecbrcan037 (3100O312059J10047072)
From Mount Frere taxi rank join N2 to R56 via Ixopo, Richmond, Pietermaritzburg join N3 via Howick, Estcourt, Harrismith, Secunda to Johannesburg Park City and return on the same route.

- 1) AOECANLB41397 2) TD Ngubane 7004215295085 3) P.O. Box 1, Swartberg, Swartberg, 4710 Matatielle Uncedo Service Taxi Association
- 4) not available New OL 5) 1 x 14
- 6) Gazette Number:
- 7.1) Minibus taxi-type service
- 7.1.1) Matatielle Taxi Rank (Origin), JOHANNESBURG PARK CITY MAIN TAXI RANK (Destination) - ecbrcan152 (30012Z1001S010120250)
FROM MATATILE TAXI RANK TAKING STATION ROAD JOIN R56 TOWARDS CEDARVILLE,KOKSTAD,TURN LEFT R617
TOWARDS,SWARTBERG, UNDERBURG,BULWER,HOWICK AND JOIN N3 TOWARDS HARRISMITH,WARDEN,VELLIERS,HEIDELBERG
GERMISTON,KATLEHONG JOHANNESBURG AND RETURN BACK ON THE SAME ROUTE.
- 7.1.2) Matatielle Taxi Rank (Origin), Durban Metro (Destination) - ecbrcan155 (30012Z21004R10120254)
FROM MATATIELE TAXI RANK TAKING STATION ROAD JOINING R56 TOWARDS CEDARVILLE, KOKSTAD JOINING N2 PASS
HARDING,EZINGOLWENI,PORTSHEPSTONE,JOIN N2 TO SCOTTBURGH,AMANZIMTOTI TO DURBAN AND RETURN ON THE SAME ROUTE.
- 7.1.3) Matatielle Taxi Rank (Origin), Nyanga Junction (City of Cape Town) (Destination) - ecbrcan156 (30012Z4209J510120255)

FROM MATATIELE TAXI RANK TAKING STATION ROAD JOIN R56 TOWARDS EZINGONYAMENI JUNCTION, MT FLETCHER AND PASS TO MDENI JUNCTION, MACLEAR, UGGIE, ELLIOT, DODRECHT, QUEENSTOWN, TARKASTAD, BEAUFORT WEST, LYNBERG, WORCESTER, PAARL, KHAYELITSHA, CAPE TOWN AND RETURN ON THE SAME ROUTE.

7.1.4) Matatiële Taxi Rank (Origin), JOHANNESBURG PARK CITY MAIN TAXI RANK (Destination) - ecbrcan158 (30012Z1001S010120257)

FROM MATATIELE TAXI RANK TAKING STATION ROAD JOIN R56 CEDARVILLE, KOKSTAD JOIN N2 UMZIMKHULU, IXOPO, RICHMOND, PIETERMARTZBURG JOIN N3 TO MOOIRIVER, ESCOURT HARRISMITH VILLIERS, HEIDELBURG GERMISTON, KATLEHONG JOHANNESBURG AND RETURN ON THE SAME ROUTE.

7.1.5) Matatiële Taxi Rank (Origin), Njoli Square Taxi Rank (Port Elizabeth) (Destination) - ecbrcan160 (30012Z30014D10120259)

FROM MATATIELE TAXI RANK JOIN R56 TO CEDARVILLE, KOKSTAD, JOIN N2 TO MT AYLIFF, MT. FRERE, QUMBU, TSOLO, UMTATA PROCEED TO IDUTYWA, BUTTERWORTH, CROSS KEI RIVER TO EAST LONDON AND JOIN N2 TO KING WILLIAMSTOWN, PEDDIE, GRAHAMSTOWN, PORT ELIZABETH AND RETURN ON THE SAME ROUTE.

1) AOECANLB41399 2) TD Ngubane 7004215295085

3) P.O. Box 1, Swartberg, Swartberg, 4710 Matatiële Uncedo Service Taxi Association

4) not available New OL

5) 1 x 14

6)

Gazette Number:

7.1) Minibus taxi-type service

7.1.1) Matatiële Taxi Rank (Origin), Durban Metro (Destination) - ecbrcan155 (30012Z21004R10120254)

FROM MATATIELE TAXI RANK TAKING STATION ROAD JOINING R56 TOWARDS CEDARVILLE, KOKSTAD JOINING N2 PASS HARDING, EZINGOLWENI, PORTSHEPSTONE, JOIN N2 TO SCOTTBURGH, AMANZIMTOTI TO DURBAN AND RETURN ON THE SAME ROUTE.

7.1.2) Matatiële Taxi Rank (Origin), Nyanga Terminus (Destination) - ecbrcan159 (30012Z4000QB10120256)

FROM MATATIELE TAXI RANK TAKE STATION ROAD, JOIN R56 HLOMENDLINI, DENGWANE XAXAZANA JUNCTION, EZINGONYAMENI JUNCTION, MOUNT FLETCHER JOIN R56 TO MDENI JUNCTION, MACLEAR TURN RIGHT TO UGGIE, ELLIOT, INDWE, DODRECHT, MOLTEÑO, STYNSBURG, MIDDLEBURG, GRAAF-REINET, BEAUFORT WEST, WORCESTER, PAARL, CAPE TOWN AND RETURN ON THE SAME ROUTE.

7.1.3) Matatiële Taxi Rank (Origin), Njoli Square Taxi Rank (Port Elizabeth) (Destination) - ecbrcan160 (30012Z30014D10120259)

FROM MATATIELE TAXI RANK JOIN R56 TO CEDARVILLE, KOKSTAD, JOIN N2 TO MT AYLIFF, MT. FRERE, QUMBU, TSOLO, UMTATA PROCEED TO IDUTYWA, BUTTERWORTH, CROSS KEI RIVER TO EAST LONDON AND JOIN N2 TO KING WILLIAMSTOWN, PEDDIE, GRAHAMSTOWN, PORT ELIZABETH AND RETURN ON THE SAME ROUTE.

1) AOECANLB41402 2) TD Ngubane 7004215295085

3) P.O. Box 1, Swartberg, Swartberg, 4710 Matatiële Uncedo Service Taxi Association

4) not available New OL

5) 1 x 13

6)

Gazette Number:

7.1) Minibus taxi-type service

7.1.1) Matatiële Taxi Rank (Origin), Durban Taxi Rank (Destination) - ecbrcan153 (30012Z20018410120252)

FROM MATATIELE TAXI RANK TAKING STATION ROAD JOINING R56 TOWARDS CEDARVILLE, KOKSTAD, PHAKADE JUNCTION TURN LEFT PASS PHEPHENI, MAGUSHENI, LUDEKE CROSS, BIZANA, MZAMBA, PORT EDWARD, PORTSHEPSTONE JOIN N2 SCOTTBURGH, AMANZIMTOTI, DURBAN AND TURN BACK ON THE SAME ROUTE.

7.1.2) Matatiële Taxi Rank (Origin), Durban Metro (Destination) - ecbrcan155 (30012Z21004R10120254)

FROM MATATIELE TAXI RANK TAKING STATION ROAD JOINING R56 TOWARDS CEDARVILLE, KOKSTAD JOINING N2 PASS HARDING, EZINGOLWENI, PORTSHEPSTONE, JOIN N2 TO SCOTTBURGH, AMANZIMTOTI TO DURBAN AND RETURN ON THE SAME ROUTE.

7.1.3) Matatiële Taxi Rank (Origin), JOHANNESBURG PARK CITY MAIN TAXI RANK (Destination) - ecbrcan158 (30012Z1001S010120257)

FROM MATATIELE TAXI RANK TAKING STATION ROAD JOIN R56 CEDARVILLE, KOKSTAD JOIN N2 UMZIMKHULU, IXOPO, RICHMOND, PIETERMARTZBURG JOIN N3 TO MOOIRIVER, ESCOURT HARRISMITH VILLIERS, HEIDELBURG GERMISTON, KATLEHONG JOHANNESBURG AND RETURN ON THE SAME ROUTE.

7.1.4) Matatiële Taxi Rank (Origin), Nyanga Terminus (Destination) - ecbrcan159 (30012Z4000QB10120256)

FROM MATATIELE TAXI RANK TAKE STATION ROAD, JOIN R56 HLOMENDLINI, DENGWANE XAXAZANA JUNCTION, EZINGONYAMENI JUNCTION, MOUNT FLETCHER JOIN R56 TO MDENI JUNCTION, MACLEAR TURN RIGHT TO UGGIE, ELLIOT, INDWE, DODRECHT, MOLTEÑO, STYNSBURG, MIDDLEBURG, GRAAF-REINET, BEAUFORT WEST, WORCESTER, PAARL, CAPE TOWN AND RETURN ON THE SAME ROUTE.

7.1.5) Matatiële Taxi Rank (Origin), Njoli Square Taxi Rank (Port Elizabeth) (Destination) - ecbrcan160 (30012Z30014D10120259)

FROM MATATIELE TAXI RANK JOIN R56 TO CEDARVILLE, KOKSTAD, JOIN N2 TO MT AYLIFF, MT. FRERE, QUMBU, TSOLO, UMTATA PROCEED TO IDUTYWA, BUTTERWORTH, CROSS KEI RIVER TO EAST LONDON AND JOIN N2 TO KING WILLIAMSTOWN, PEDDIE, GRAHAMSTOWN, PORT ELIZABETH AND RETURN ON THE SAME ROUTE.

1) AOECANLB41405 2) Emily Nozizwe Mjomle 3506230267083

3) P.O. Box 120, Mount Ayliff, Mount Ayliff, 4735 Mount Ayliff Taxi Owner's Association

4) not available New OL

5) 1 x 14

6)

Gazette Number:

7.1) Minibus taxi-type service

7.1.1) Mount Ayliff (Origin), Tabankulu (Destination) - ecbrcan038 (3100O63100K100047073)

From Mount Ayliff taxi rank join N2 turn left join T19 to Tabankulu taxi rank and return on the same route.

7.1.2) Mount Ayliff (Origin), Port Elizabeth (Blue Horizon Bay) (Destination) - ecbrcand046 (3100O632001H10047081)

From Mount Ayliff taxi rank turn right take N2 Kokstad, Mount Frere, Qumbu, Umtata, East London, Port Elizabeth and return on the same route.

7.1.3) Mount Ayliff (Origin), Tsolo (Destination) - ecbrcand047 (3100O63100L010047082)

From Mount Ayliff taxi rank turn left take N2 to T4 Tsolo.

7.1.4) Mount Ayliff (Origin), Mount Fletcher (Destination) - ecbrcand048 (3100O63100EH10047083)

From Mount Ayliff taxi rank turn right take N2 to R61 Flagstaff, Bizana, Lusikisiki, R56 Umzimkulu, Matatiele, Mount Fletcher taxi rank and return on the same route.

7.1.5) Mount Ayliff (Origin), Standerton (Destination) - ecbrcand049 (3100O68100JS10047084)

From Mount Ayliff taxi rank take N2 to R56 to Pietermaritzburg, Durban, take N3 to Johannesburg, Pretoria, Secunda taxi rank and return on the same route.

1) AOECANLB42110 2) BN NDABA 4906095578088

3) P.O. BOX 288, MATATIELE, MATATIELE, 4730 Matatiele Uncedo Service Taxi Association

4) not available New OL

5) 1 x 14

6)

Gazette Number:

7.1) Minibus taxi-type service

7.1.1) Matatiele Taxi Rank (Origin), JOHANNESBURG PARK CITY MAIN TAXI RANK (Destination) - ecbrcan152 (30012Z1001S010120250)

FROM MATATIELE TAXI RANK TAKING STATION ROAD JOIN R56 TOWARDS CEDARVILLE, KOKSTAD, TURN LEFT R617 TOWARDS SWARTBERG, UNDERBURG, BULWER, HOWICK AND JOIN N3 TOWARDS HARRISMITH, WARDEN, VELLIERS, HEIDELBERG GERMISTON, KATLEHONG JOHANNESBURG AND RETURN BACK ON THE SAME ROUTE.

7.1.2) Matatiele Taxi Rank (Origin), Durban Metro (Destination) - ecbrcan155 (30012Z21004R10120254)

FROM MATATIELE TAXI RANK TAKING STATION ROAD JOINING R56 TOWARDS CEDARVILLE, KOKSTAD JOINING N2 PASS HARDING, EZINGOLWENI, PORTSHEPSTONE, JOIN N2 TO SCOTTBURGH, AMANZIMTOTI TO DURBAN AND RETURN ON THE SAME ROUTE.

7.1.3) Matatiele Taxi Rank (Origin), JOHANNESBURG PARK CITY MAIN TAXI RANK (Destination) - ecbrcan158 (30012Z1001S010120257)

FROM MATATIELE TAXI RANK TAKING STATION ROAD JOIN R56 CEDARVILLE, KOKSTAD JOIN N2 UMZIMKHULU, IXOPO, RICHMOND, PIETERMARTZBURG JOIN N3 TO MOOIRIVER, ESCOURT HARRISMITH VILLIERS, HEIDELBURG GERMISTON, KATLEHONG JOHANNESBURG AND RETURN ON THE SAME ROUTE.

7.1.4) Matatiele Taxi Rank (Origin), Nyanga Terminus (Destination) - ecbrcan159 (30012Z4000QB10120258)

FROM MATATIELE TAXI RANK TAKE STATION ROAD, JOIN R56 HLOMENDLINI, DENGWANE XAXAZANA JUNCTION, EZINGONYAMENI JUNCTION, MOUNT FLETCHER JOIN R56 TO MDENI JUNCTION, MACLEAR TURN RIGHT TO UGGIE, ELLIOT, INDWE, DODRECHT, MOLTENO, STYNSBURG, MIDDLEBURG, GRAAF-REINET, BEAUFORT WEST, WORCESTER, PAARL, CAPE TOWN AND RETURN ON THE SAME ROUTE.

7.1.5) Matatiele Taxi Rank (Origin), Njoli Square Taxi Rank (Port Elizabeth) (Destination) - ecbrcan160 (30012Z30014D10120259)

FROM MATATIELE TAXI RANK JOIN R56 TO CEDARVILLE, KOKSTAD, JOIN N2 TO MT AYLIF, MT. FRERE, QUMBU, TSOLO, UMTATA PROCEED TO IDUTYWA, BUTTERWORTH, CROSS KEI RIVER TO EAST LONDON AND JOIN N2 TO KING WILLIAMSTOWN, PEDDIE, GRAHAMSTOWN, PORT ELIZABETH AND RETURN ON THE SAME ROUTE.

1) AOECANLB41204 2) Monwabisi Vusiwe Ndabazovuyo Mzamane 5912295746086

3) P. O. BOX 350, MACLEAR, MACLEAR, 5480

4) not available New OL

5) 1 x 22

6)

Gazette Number:

7.1) Charter service

7.1.1) Mount Fletcher (Origin), Mount Fletcher (Destination) - ecbrcanchar0010 (3100EH3100EH00131413)

The conveyence of persons and their personal effect on pre-arranged trips from Mount Fletcher to point within the Republic of South Africa and return.

7.2) Scheduled service

7.2.1) Mount Fletcher (Origin), Elundini Rural (Destination) - ecbrcandbus142 (3100EH31005800140069)

Persons on a particular bus route and their personal effects from Mt. Fletcher town, Good hope, Thafa, Mangolong, Matseleng, Matolong, Greenacker, turn left to R56 Road, Motorong, Faku, Kinira Poort, Zwelitsha, Ramafole, Xaxazana, Lufefeni, Sidulini, Zingonyameni, Lufita, Tsolobeng, Borakie and return back to the same route.

7.2.2) Mount Fletcher (Origin), Elundini Rural (Destination) - ecbrcandbus143 (3100EH31005800140070)

Persons on a particular bus route and their personal effects from Mt. Fletcher, Moreneng Fobane, Majaobeng, Sekolong, Qhotshane, Lutere, Makgaleng, Mahlabating, Chathindoda, Thabang, Mechachaneng, Greenacker turn left to R56 road, Motorong, Faku, Kinira Poort, Zwelitsha, Ramafole, Xaxazana, Lufefeni, Sidulini, Zingonyameni, Lufita, Tsolobeng, Borakie and return on the same route.

PORT ELIZABETH

Address to which representations must be submitted: The Secretary, Local Road Transportation Board, Private Bag X6010, Port Elizabeth, 6056, and the respective applicant.

Adres waarheen vertoë gerig moet word: Die Sekretaris, Plaaslike Padvervoerraad, Privaat Sak X6010, Port Elizabeth, 6056, en die betrokke aplikant.

Full particulars in respect of each application are open to inspection at the Local Road Transportation Board's office.

Volle besonderhede ten opsigte van elke aansoek lê ter insae by die Plaaslike Padvervoerraad se kantoor.

- 1) AOECWDLB4108 2) T R Gentsu 6503265480084 3) S1330 Veeplaas, Bafana Street, PORT ELIZABETH, 6001 PORT ELIZABETH AND DISTRICTS TAXI ASSOCIATION
5

4) not available New OL

5) 1 x 15

- 6) PORT ELIZABETH AND DISTRICTS TAXI ASSOCIATION 801 CORNER BAZOUZUMBA STREET, PORT ELIZABETH, 6001

7.1) Minibus taxi-type service

7.1.1) Njoli Square (Nelson Mandela Rural) (Origin), Griffin Street Taxi Rank (Port Elizabeth) (Destination) - ecbrcwd021 (3209UO320AG900045298)
From Njoli Square, Kwazakhele along Njoli Rd into Ntshekisa Str into Commercial Rd, Govan Mbeki Ave to Griffen Str Taxi Rank and return via Holland Str into Govan Mbeki Ave onto Settlers Freeway into Burman Road into Old Grahamstown Rd into Ferguson via Mendi Rd into Ngesi str into Ntshekisa Rd into Njoli Road to Njoli Square, Kwazakhele.

7.1.2) Motherwell (Nelson Mandela Rural) (Origin), DURBAN (Korsten) (Destination) - ecbrcwd039 (3200JS332AQ00045316)

From NU1 taxi rank, Motherwell along Ngonyama str into Maku rd into Addo rd onto N2 Freeway into Kempston rd into Durban rd taxi rank, Korsten and return via Kempston rd, N2, Addo rd, onto M17 into Tyinirha str into Ngonyama str to NU6 taxi rank.

7.1.3) Griffin Street Taxi Rank (Port Elizabeth) (Origin), Mount Pleasant B(Urban) (Nelson Mandela Rural) (Destination) - ecbrcwd044 (320AG93209US00045347)

From Griffen Str taxi rank, Holland Str into Govan Mbeki Ave onto Settlers freeway into Walmer Boulevard into 5th Ave into Villiers Rd into 6th Ave into Main Road (Walmer) into William Moffat Str into Harold Str (Charlo) into Walter Rd into Buffelsfontein Rd (Mount Pleasant) into Athlone Str into Cynill Str taxi rank and return via High Str same route or Buffelsfontein, Walmer Boulevard, onto Settlers freeway, Strand Str to Griffen Str taxi rank.

7.1.4) MKWENKWE (KwaDwesi) (Origin), Griffin Street Taxi Rank (Port Elizabeth) (Destination) - ecbrcwd046 (332EVB320AG900045349)

From Mkwenkwe str taxi rank, Kwadwesi along Mkwenkwe str cross Uitenhage rd into Ralo str into Betheldorp rd into Uitenhage rd into Commercial rd into Govan Mbeki Ave into Griffen str taxi rank and return via the same route.

7.1.5) MKWENKWE (KwaDwesi) (Origin), DURBAN (Korsten) (Destination) - ecbrcwd047 (332EVB332AQ00045350)

From Mkwenkwe str taxi rank, Kwadwesi along Mkwenkwe str cross Uitenhage rd into Ralo str into Betheldorp rd into Uitenhage rd into Chase str into Keeton str into Lindsay rd into Standford rd into Durban rd taxi rank, Korsten and return via the same route.

7.1.6) NJOLI (Kwazakhele) (Origin), Durban Metro (Destination) - ecbrcwd056 (332GEE21004R10045359)

From Singlemen's Quarters taxi rank, Njoli Rd, Kwazakhele into Ntshekisa Str into Ferguson Rd into old Grahamstown rd onto N2 via Nanaga via Grahamstown via Peddie via King William's Town via Komga via Butterworth (drop off) via Idutywa (drop off), via Umtata Main rank, York rd (drop off & pick up) via Qumbu (drop off) via Mount Frere via Mount Ayliff via Kokstad via Hardin via Port Shepstone via Empangeni to Beria Str taxi rank, Durban (pick up & drop off) and return via the same route.

7.1.7) NJOLI (Kwazakhele) (Origin), Engcobo (Destination) - ecbrcwd058 (332GEE31005D10045362)

From Singlemen's Quarters taxi rank, Njoli rd, Kwazakhele into Ntshekisa Str into Ferguson Rd into old Grahamstown Rdn into Baxter Rd into Burman Rd onto N2 via Nanaga via Grahamstown, via Fort Beaufort via Seymour via Whittlesea via Queenstown via Cofimvaba to Engcobo High str taxi rank (pick up & drop off) and return via the same route.

7.1.8) Griffin Street Taxi Rank (Port Elizabeth) (Origin), Humansdorp (Destination) - ecbrcwd062 (320AG931008810045366)

From Griffen Str taxi rank Holland Str into Govan Mbeki Ave onto Settlers Freeway, onto N2 via R330 to Hankey Main Rd taxi rank (pick up & drop off) proceed R330 to Meerblock taxi rank, Jeffreys Bay (pick up & drop off) back onto R330 onto R102 to Humansdorp taxi rank (pick up & drop off) and return via R102 onto N2 to Griffen Str taxi rank, Port Elizabeth.

- 1) AOECWDLB4115 2) J Williams 4911145682088
2

3) 185 Lodewyk Str, Bloemendal, PORT ELIZABETH, 6059 NORWICH LONG DISTANCE TAXI ASSOCIATION

4) LECWDLB6865 Renewal of OL

5) 1 x 13

- 6) NORWICH LONG DISTANCE TAXI ASSOCIATION PO BOX 22078, MOUNT AYLIFF, PORT ELIZABETH, 6001

7.1) Minibus taxi-type service

7.1.1) Norwich (Nelson Mandela Rural) (Origin), UPE (Urban) (Nelson Mandela Rural) (Destination) - ecbrcwd191 (3209UM3209UN00045578)

From Norwich rank along Strand Str into Humewood Dr into Admiralty Dr into University dr and turn into rank at UPE and return via the same route.

7.1.2) Norwich (Nelson Mandela Rural) (Origin), UPE (Urban) (Nelson Mandela Rural) (Destination) - ecbrcwd192 (3209UM3209UN00045579)

From Norwich rank along Strand Str into Humewood Dr right on 2nd Avenue, into College Campus into 3rd Avenue, into Erasmus Dr into Admiralty Dr into University Dr turn into rank at UPE and return via the same route.

7.1.3) Norwich (Nelson Mandela Rural) (Origin), Forest Hill (Nelson Mandela Rural) (Destination) - ecbrcwd193 (3209UM3200CR00045580)

From Norwich rank along Strand Street into Walmer Boulevard into Mitchell Str, along Forest Hill Drive until end at bus shelters and return via the same route.

7.1.4) Norwich (Nelson Mandela Rural) (Origin), Seaview (Seaview) (Destination) - ecbrcwd195 (3209UM32001J00045583)

From Norwich rank along Strand Str into M9 into Walmer Boulevard into Fifth Ave, into Villiers Rd into Sixth Ave into Main Rd (Walmer) into 17th Ave into Harold Str (Charlo) into Walter Rd into Buffelsfontein Rd (Mount Pleasant) into Seaview Rd into Old Seaview Road Bus shelters and return via the same route.

7.1.5) Norwich (Nelson Mandela Rural) (Origin), Missionvale (Nelson Mandela Rural) (Destination) - ecbrcwd196 (3209UM32007W00045584)

From Norwich rank along Strand Str into Russell Rd into Govan Mbeki Ave into Uitenhage Rd into Commercial Rd into Uitenhage Rd into Dyke Rd into Rottingdean Rd into St. Leonards Rd into Dyke Road into Old Betheldorp Rd into Old Uitenhage Rd (Missionvale) to bus shelters at Vista University and return via the same route.

7.1.6) Norwich (Nelson Mandela Rural) (Origin), Cape Town CBD (City of Cape Town) (Destination) - ecbrcwd199 (3209UM4209SS10045588)

From Norwich Taxi Rank into Strand Str into Victoria Quay, into Manchester Str, into Govan Mbeki Ave into Mount Rd onto the N2, via Humansdorp Taxi Rank (drop off & pick up) via the New Horizons taxi rank, Plettenberg Bay (drop off & pick up) via Knysna Taxi Rank in Nelson Street (drop off & pick up) via Norwich Taxi Rank, St. Marks Square, George (pick up & drop off) via Mossel Bay Taxi rank in Bill Jeffrey Dr (pick up & drop off) to Belhar taxi rank on the corner of Alabama & Hanover Str, Cape Town (pick up & drop off) and return via the same route.

7.1.7) Norwich (Nelson Mandela Rural) (Origin), Cradock (Destination) - ecbrcwd203 (3209UM31003H10045594)

From Norwich Taxi Rank into Strand Str into Victoria Quay into Manchester Str, into Govan Mbeki Ave onto N2 via Colchester, via Paterson rank (pick up & drop off), via Cookhouse Station (pick up & drop off) via Norwich Long Distance Taxi Rank, Francis Str, Somerset East (pick up & drop off) to Beeren Str taxi rank, Cradock (pick up & drop off) and return via the same route.

7.1.8) Norwich (Nelson Mandela Rural) (Origin), Graaff-Reinet (Destination) - ecbrcwd208 (3209UM31006B10045606)

From Norwich Taxi Rank into Strand Str into Victoria Quay into Manchester Str, into Govan Mbeki Ave onto N2 North via Colchester via Paterson rank (pick up & drop off)(N10) via Cookhouse station (pick up & drop off) via Francis Str taxi rank, Somerset East (pick up & drop off) via Pearston (pick up & drop off) to taxi rank on corner of Narsing & Snowdrop Str, Graaff-Reinet (pick up & drop off) and return via Jansenville, Glenconnor, Uitenhage to Strand Str, Port Elizabeth.

1) AOECWDLB4121 2) M Sontshi 5909145589088

3) 7542 Nkewana Street, Kwa-Zakhele, Port Elizabeth, 6205 PORT ELIZABETH UNCEDO SERVICE TAXI ASSOCIATION

4) LECWDLB7356 Renewal of OL

5) 1 x 15

6) PORT ELIZABETH UNCEDO SERVICE TAXI ASSOCIATION P.O. Box 6205, Port Elizabeth, 6001

7.1) Minibus taxi-type service

7.1.1) Port Elizabeth (Origin), Uitenhage (Destination) - ecbrcwd429 (3100NP3100L900045876)

From Njoli Square taxi rank, Kwazakhele up Daku Rd, into Struandale Rd into Spondo Str into Uitenhage Rd via Despatch then join Algoa Rd turn into Drostdy Str into Constitution Rd taxi rank, Uitenhage and return via Kwamagxaki Ralo Str then Koyana Str into Njoli Rd to Njoli Square taxi rank.

7.1.2) Port Elizabeth (Origin), Port Elizabeth (Destination) - ecbrcwd430 (3100NP3100NP00045877)

From Kwalamani taxi rank, Kwazakhele into Koyana Str through to Spondo Str into Uitenhage Rd into Chase Str into Keeton Str into Lindsay Rd into Standford Rd into Harrower Rd to New Law Courts, North End and return via the same route.

7.1.3) Port Elizabeth (Origin), Port Elizabeth (Destination) - ecbrcwd437 (3100NP3100NP00045886)

From Salamntu taxi rank, Kwazakhele into Njoli Rd into Ntshekisa Rd through to Mati Rd into Chase Str into Keeton Str into Lindsay Rd into Standford Rd then through to Harrower Rd to New Law Courts, North End and return via the same route.

7.1.4) Port Elizabeth (Origin), Port Elizabeth (Destination) - ecbrcwd438 (3100NP3100NP00045887)

From Daku taxi rank, Kwazakhele into Daku Rd into Njoli Rd into Ntshekisa Rd into Mati Rd into Commercial Rd into Uitenhage Rd to Govan Mbeki Ave into Holland Str into Victoria Quay to Cawood Str taxi rank, North End and return via the same route.

7.1.5) Motherwell (Nelson Mandela Rural) (Origin), Korsten (Nelson Mandela Rural) (Destination) - ecbrcwd440 (3200JS3200CY00045895)

From Ngonyama taxi rank, Motherwell into Ngonyama Rd into Maku Rd into Addo Rd onto the N2 join Uitenhage Rd turn left then turn right into Cadle Str into Sulton Rd into Lindsay Rd into Standford Rd into Cottrell Str to Berg Str taxi rank, Korsten and return via the same route.

7.1.6) Njoli Square (Nelson Mandela Rural) (Origin), Queenstown (Destination) - ecbrcwd442 (3209UO3100HT10045898)

From Njoli taxi rank, Kwazakhele down Daku Rd then onto the M17 into Addo Rd onto the N2 via Grahamstown, Raglan Str taxi rank (drop off & pick up) turn back onto the N2, and join the R67, onto the R63 via Fort Beaufort, Camble Str taxi rank (drop off & pick up) via Seymore taxi rank (drop off & pick up) via Whittlesea taxi rank (drop off & pick up) proceed to the Victoria Rd city taxi rank, Queenstown (drop off & pick up) and return via the same route.

7.1.7) Njoli Square (Nelson Mandela Rural) (Origin), Khayelitsha (Khayelitsha) (Destination) - ecbrcwd443 (3209UO4200P910045899)

From Njoli taxi rank, Kwazakhele along Daku Rd, into Struandale Rd, into Ntshekisa Rd, into Uitenhage Rd onto the N2, via Humansdorp, via Plettenberg Bay, Skosana taxi rank, (drop off & pick up) via Knysna, Nelson Str taxi rank (drop off & pick up) via George, Cradock Str taxi rank (drop off & pick up) via Mosselbay, Bill Jeffrey Dr taxi rank (drop off & pick up) via Riversdale, via Riviersonderend, via Swellendam, via Caledon, via Grabouw via Somerset West proceed to the Khayelitsha taxi rank, Cape Town (drop off & pick up) and return via the same route.

1) AOECWDLB4121 2) M Sontshi 5909145589088

3) 7542 Nkewana Street, Kwa-Zakhele, Port Elizabeth, 6205 PORT ELIZABETH UNCEDO SERVICE TAXI ASSOCIATION

4) LECWDLB7354 Renewal of OL

5) 1 x 15

6) PORT ELIZABETH UNCEDO SERVICE TAXI ASSOCIATION P.O. Box 6205, Port Elizabeth, 6001

7.1) Minibus taxi-type service

7.1.1) Port Elizabeth (Origin), Uitenhage (Destination) - ecbrcwd429 (3100NP3100L900045876)

From Njoli Square taxi rank, Kwazakhele up Daku Rd, into Struandale Rd into Spondo Str into Uitenhage Rd via Despatch then join Algoa Rd turn into Drostdy Str into Constitution Rd taxi rank, Uitenhage and return via Kwamagxaki Ralo Str then Koyana Str into Njoli Rd to Njoli Square taxi rank.

7.1.2) Port Elizabeth (Origin), Port Elizabeth (Destination) - ecbrcwd430 (3100NP3100NP00045877)

From Kwalamani taxi rank, Kwazakhele into Koyana Str through to Spondo Str into Uitenhage Rd into Chase Str into Keeton Str into Lindsay Rd into Standford Rd into Harrower Rd to New Law Courts, North End and return via the same route.

7.1.3) Port Elizabeth (Origin), Port Elizabeth (Destination) - ecbrcwd437 (3100NP3100NP00045886)

From Salamntu taxi rank, Kwazakhele into Njoli Rd into Ntshekisa Rd through to Mati Rd into Chase Str into Keeton Str into Lindsay Rd into Standford Rd then through to Harrower Rd to New Law Courts, North End and return via the same route.

7.1.4) Port Elizabeth (Origin), Port Elizabeth (Destination) - ecbrcwd438 (3100NP3100NP00045887)

From Daku taxi rank, Kwazakhele into Daku Rd into Njoli Rd into Ntshekisa Rd into Mati Rd into Commercial Rd into Uitenhage Rd to Govan Mbeki

Ave into Holland Str into Victoria Quay to Cawood Str taxi rank, North End and return via the same route.

7.1.5) Motherwell (Nelson Mandela Rural) (Origin), Korsten (Nelson Mandela Rural) (Destination) - ecbrcwd440 (3200JS3200CY00045895)

From Ngonyama taxi rank, Motherwell into Ngonyama Rd into Maku Rd into Addo Rd onto the N2 join Uitenhage Rd turn left then turn right into Cadle Str into Sutton Rd into Lindsay Rd into Stanford Rd into Cottrell Str to Berg Str taxi rank, Korsten and return via the same route.

7.1.6) Njoli Square (Nelson Mandela Rural) (Origin), Queenstown (Destination) - ecbrcwd442 (3209UO3100HT10045898)

From Njoli taxi rank, Kwazakhele down Daku Rd then onto the M17 into Addo Rd onto the N2 via Grahamstown, Raglan Str taxi rank (drop off & pick up) turn back onto the N2, and join the R67, onto the R63 via Fort Beaufort, Camble Str taxi rank (drop off & pick up) via Seymore taxi rank (drop off & pick up) via Whittlesea taxi rank (drop off & pick up) proceed to the Victoria Rd city taxi rank, Queenstown (drop off & pick up) and return via the same route.

7.1.7) Njoli Square (Nelson Mandela Rural) (Origin), East London (Destination) - ecbrcwd445 (3209UO31004U10045902)

From Njoli taxi rank, Kwazakhele down Daku Rd then onto the M17 into Addo Rd onto the N2 via Ncanaha onto the R72 via Alexandria taxi rank (drop off & pick up) via Kenton-on-sea taxi rank (drop off & pick up) via Port Alfred taxi rank (drop off & pick up) proceed to North Str taxi rank, East London (drop off & pick up) and return via the same route.

7.1.8) Njoli Square (Nelson Mandela Rural) (Origin), Umtata (Destination) - ecbrcwd448 (3209UO3100L10045905)

From Njoli taxi rank, Kwazakhele down Daku Rd then onto the M17 into Addo Rd onto the N2 via Grahamstown, Raglan Str taxi rank (drop off & pick up) via Peddie taxi rank (drop off & pick up) via King William's Town, Market Square taxi rank (drop off & pick up) via Komga via Butterworth, Grubb Str taxi rank (drop off & pick up) then via Idutywa to Eagle Str taxi rank, Umtata (drop off & pick up) and return via the same route.

1) AOECWDLB4122 2) M Sontshi 5909145589088

1

3) 7542 Nkewana Street, Kwa-Zakhele, Port Elizabeth, 6205 PORT ELIZABETH UNCEDO SERVICE TAXI ASSOCIATION

4) LECWDLB7355 Renewal of OL

5) 1 x 13

6) PORT ELIZABETH UNCEDO SERVICE TAXI ASSOCIATION P.O. Box 6454, Port Elizabeth, 6001

7.1) Minibus taxi-type service

7.1.1) Port Elizabeth (Origin), Uitenhage (Destination) - ecbrcwd429 (3100NP3100L900045876)

From Njoli Square taxi rank, Kwazakhele up Daku Rd, into Struandale Rd into Spondo Str into Uitenhage Rd via Despatch then join Algoa Rd turn into Drostdy Str into Constitution Rd taxi rank, Uitenhage and return via Kwamagxaki Ralo Str then Koyana Str into Njoli Rd to Njoli Square taxi rank.

7.1.2) Port Elizabeth (Origin), Port Elizabeth (Destination) - ecbrcwd430 (3100NP3100NP00045877)

From Kwalamani taxi rank, Kwazakhele into Koyana Str through to Spondo Str into Uitenhage Rd into Chase Str into Keeton Str into Lindsay Rd into Stanford Rd into Harrower Rd to New Law Courts, North End and return via the same route.

7.1.3) Port Elizabeth (Origin), Port Elizabeth (Destination) - ecbrcwd437 (3100NP3100NP00045886)

From Salamntu taxi rank, Kwazakhele into Njoli Rd into Ntshekisa Rd through to Mati Rd into Chase Str into Keeton Str into Lindsay Rd into Stanford Rd then through to Harrower Rd to New Law Courts, North End and return via the same route.

7.1.4) Port Elizabeth (Origin), Port Elizabeth (Destination) - ecbrcwd438 (3100NP3100NP00045887)

From Daku taxi rank, Kwazakhele into Daku Rd into Njoli Rd into Ntshekisa Rd into Mati Rd into Commercial Rd into Uitenhage Rd to Govan Mbeki Ave into Holland Str into Victoria Quay to Cawood Str taxi rank, North End and return via the same route.

7.1.5) Motherwell (Nelson Mandela Rural) (Origin), Korsten (Nelson Mandela Rural) (Destination) - ecbrcwd440 (3200JS3200CY00045895)

From Ngonyama taxi rank, Motherwell into Ngonyama Rd into Maku Rd into Addo Rd onto the N2 join Uitenhage Rd turn left then turn right into Cadle Str into Sutton Rd into Lindsay Rd into Stanford Rd into Cottrell Str to Berg Str taxi rank, Korsten and return via the same route.

7.1.6) Njoli Square (Nelson Mandela Rural) (Origin), Queenstown (Destination) - ecbrcwd442 (3209UO3100HT10045898)

From Njoli taxi rank, Kwazakhele down Daku Rd then onto the M17 into Addo Rd onto the N2 via Grahamstown, Raglan Str taxi rank (drop off & pick up) turn back onto the N2, and join the R67, onto the R63 via Fort Beaufort, Camble Str taxi rank (drop off & pick up) via Seymore taxi rank (drop off & pick up) via Whittlesea taxi rank (drop off & pick up) proceed to the Victoria Rd city taxi rank, Queenstown (drop off & pick up) and return via the same route.

7.1.7) Njoli Square (Nelson Mandela Rural) (Origin), Khayelitsha (Khayelitsha) (Destination) - ecbrcwd443 (3209UO4200P910045899)

From Njoli taxi rank, Kwazakhele along Daku Rd, into Struandale Rd, into Ntshekisa Rd, into Uitenhage Rd onto the N2, via Humansdorp, via Plettenberg Bay, Skosana taxi rank, (drop off & pick up) via Knysna, Nelson Str taxi rank (drop off & pick up) via George, Cradock Str taxi rank (drop off & pick up) via Mosselbay, Bill Jeffrey Dr taxi rank (drop off & pick up) via Riversdale, via Riviersonderend, via Swellendam, via Caledon, via Grabouw via Somerset West proceed to the Khayelitsha taxi rank, Cape Town (drop off & pick up) and return via the same route.

1) AOECWDLB4122 2) Derek Owen Titus 6309035144087

7

3) 24 Virgilia Street, Malabar, Port Elizabeth, 6016 Algoa Taxi Association

4) LECWDLB6843 Renewal of OL

5) 1 x 12

6) Algoa Taxi Association PO Box 82, Cleary Estate, Port Elizabeth, 6059 Gazette Number:

7.1) Minibus taxi-type service

7.1.1) Cleary Park (Nelson Mandela Rural) (Origin), STRAND(S/B) (PE-Central) (Destination) - ecbrcwd008 (3209PK332F7Y00045282)

a) From Cleary Park taxi rank into University rd into Stanford rd into Gail rd into Kobus rd into Beetlestone rd into Stanford rd into Ablett str into Highfield rd into Cottrell str into Stanford rd across into Harrower rd into Fettes rd left at Traffic circle to Hennens and into Govan Mbeki ave proceed until Russell rd and then into Strand str until rank and return via the same route.

b) From Cleary Park taxi rank into University rd into Stanford rd proceed until Bridge turn left on N2 and proceed to town into Strand str until taxi rank and return via Govan Mbeki into Harrower rd across into Stanford rd proceed into University rd into Cleary Park taxi rank.

7.1.2) Cleary Park (Nelson Mandela Rural) (Origin), Bloemendal (Nelson Mandela Rural) (Destination) - ecbrcwd010 (3209PK32007P00045284)

a) From Cleary Park taxi rank into Norman Middleton into Stanford rd proceed until Heathcote rd and into William Slammert and proceed to

corner of William Slammert & Lawrence Erasmus dr and return via the same route.

b) From Cleary Park taxi rank into Norman Middleton across into Rensburg str into Soudien rd into William Slammert into Kroonenberg then into William Slammert and return via the same route.

7.1.3) Cleary Park (Nelson Mandela Rural) (Origin), Booyens Park (Nelson Mandela Rural) (Destination) - ecbrcwd011 (3209PK32007600045286)

(a) From Cleary Park taxi rank into Norman Middleton into Standford rd into Booyens Park dr until the 4th stop. Turn into William Slammert dr proceed to Ext 3 & 4 and return via the same route to Booyens Park dr then into Coriander str into Sapphire Cresc into Coral rd to the corner of Coral & Booyens Park dr and turn to new area Ext 3 & 4 and return along the same route.

(b) From Cleary Park taxi rank into Norman Middleton into Standford Rd into Booyens Park drive until Booyens Park Shopping Centre taxi rank and return via the same route

1) AOECWDLB4122 2) Derek Owen Titus 6309035144087 3) 24 Virgilia Street, Malabar, Port Elizabeth, 6016 Algoa Taxi Association
9

4) LECWDLB6842 Renewal of OL 5) 1 x 15

6) Algoa Taxi Association PO Box 82, Cleary Estate, Port Elizabeth, 6059 Gazette Number:

7.1) Minibus taxi-type service

7.1.1) Cleary Park (Nelson Mandela Rural) (Origin), Arcadia (Nelson Mandela Rural) (Destination) - ecbrcwd007 (3209PK32007S00045281)

a) From Cleary Park taxi rank into Norman Middleton into Rensburg str into Harrington str into Esterhuizen str into Imbuia str into Hickory str into Imbuia str and return via the same route.

b) From Cleary Park taxi rank into Norman Middleton into Rensburg str into Harrington str into Esterhuizen str into Imbuia str into Hickory str into Esterhuizen str into Rensburg str into Norman Middleton back into Cleary Park taxi rank.

c) From Cleary Park taxi rank into Norman Middleton into Rensburg str into Harrington str into Esterhuizen str into Imbuia str into Hickory str into Esterhuizen str into Marock rd into Standford rd into Norman Middleton back into Cleary Park taxi rank.

7.1.2) Cleary Park (Nelson Mandela Rural) (Origin), STRAND(S/B) (PE-Central) (Destination) - ecbrcwd008 (3209PK332F7Y00045282)

a) From Cleary Park taxi rank into University rd into Standford rd into Gail rd into Kobus rd into Beetlestone rd into Standford rd into Ablett str into Highfield rd into Cottrell str into Standford rd across into Harrower rd into Fettes rd left at Traffic circle to Hennens and into Govan Mbeki ave proceed until Russell rd and then into Strand str until rank and return via the same route.

b) From Cleary Park taxi rank into University rd into Standford rd proceed until Bridge turn left on N2 and proceed to town into Strand str until taxi rank and return via Govan Mbeki into Harrower rd across into Standford rd proceed into University rd into Cleary Park taxi rank.

7.1.3) Cleary Park (Nelson Mandela Rural) (Origin), Bloemendal (Nelson Mandela Rural) (Destination) - ecbrcwd010 (3209PK32007P00045284)

a) From Cleary Park taxi rank into Norman Middleton into Standford rd proceed until Heathcote rd and into William Slammert and proceed to corner of William Slammert & Lawrence Erasmus dr and return via the same route.

b) From Cleary Park taxi rank into Norman Middleton across into Rensburg str into Soudien rd into William Slammert into Kroonenberg then into William Slammert and return via the same route.

7.1.4) Cleary Park (Nelson Mandela Rural) (Origin), Booyens Park (Nelson Mandela Rural) (Destination) - ecbrcwd011 (3209PK32007600045286)

(a) From Cleary Park taxi rank into Norman Middleton into Standford rd into Booyens Park dr until the 4th stop. Turn into William Slammert dr proceed to Ext 3 & 4 and return via the same route to Booyens Park dr then into Coriander str into Sapphire Cresc into Coral rd to the corner of Coral & Booyens Park dr and turn to new area Ext 3 & 4 and return along the same route.

(b) From Cleary Park taxi rank into Norman Middleton into Standford Rd into Booyens Park drive until Booyens Park Shopping Centre taxi rank and return via the same route

1) AOECWDLB4123 2) Mthuthuzeli Joseph Mbenzi 6306255476082 3) 59 Mpanza Street, NU 7 Motherwell, Port Elizabeth, 6210 PORT
0 ELIZABETH AND DISTRICTS TAXI ASSOCIATION

4) LECWDLB7478 Renewal of OL 5) 1 x 13

6) PORT ELIZABETH AND DISTRICTS TAXI ASSOCIATION 801 CORNER OF BURMAN STREET, PORT ELIZABETH, 6001

7.1) Minibus taxi-type service

7.1.1) Njoli Square (Nelson Mandela Rural) (Origin), Griffin Street Taxi Rank (Port Elizabeth) (Destination) - ecbrcwd021 (3209UO320AG900045298)

From Njoli Square, Kwazakhele along Njoli Rd into Ntshakisa Str into Commercial Rd, Govan Mbeki Ave to Griffen Str Taxi Rank and return via Holland Str into Govan Mbeki Ave onto Settlers Freeway into Burman Road into Old Grahamstown Rd into Ferguson via Mendi Rd into Ngesi str into Ntshakisa Rd into Njoli Road to Njoli Square, Kwazakhele.

7.1.2) NU6 Motherwell (Nelson Mandela Rural) (Origin), Griffin Street Taxi Rank (Port Elizabeth) (Destination) - ecbrcwd038

(3209UR320AG900045315)

From NU6 taxi rank, Weza Str, Motherwell into Nzunga Str onto M17 into old Grahamstown Rd through Swartkops, onto N2 freeway through to Griffen Str taxi rank and return via M17 into Nzunga Str into Weza Str into Nyara str into Kaulela Str into Tyityaba Str into Nkcembe Str to Xhama str taxi rank, N12, Motherwell.

7.1.3) Motherwell (Nelson Mandela Rural) (Origin), DURBAN (Korsten) (Destination) - ecbrcwd039 (3200JS332AQQ00045316)

From NU1 taxi rank, Motherwell along Ngonyama str into Maku rd into Addo rd onto N2 Freeway into Kempston rd into Durban rd taxi rank, Korsten and return via Kempston rd, N2, Addo rd, onto M17 into Tyinirha str into Ngonyama str to NU6 taxi rank.

7.1.4) XHAMA (Motherwell) (Origin), Griffen Street Taxi Rank (Port Elizabeth) (Destination) - ecbrcwd040 (3328W2320AG900045340)

From Xhama Str taxi rank, NU12, Motherwell into Nkcembe str into Ngedle str into Addo rd onto N2 Freeway (Settlers) via Russell rd to Griffen str taxi rank and return via the same route.

7.1.5) GOVAN MBEKI (PE-Central) (Origin), UPE (Urban) (Nelson Mandela Rural) (Destination) - ecbrcwd041 (332AG83209UN00045341)

From Griffen str taxi rank, Holland Str into Govan Mbeki Ave onto Settlers Freeway into Humewood Dr into Admiralty Dr into University Dr and turn at UPE Entrance and return via the same route.

7.1.6) NJOLI (Kwazakhele) (Origin), Siwalala Taxi Rank (Destination) - ecbrcwd057 (332GEE30014110045360)

From Singlemen's Quarters taxi rank, Njoli Rd, Kwazakhele into Ntshekisa Str into Ferguson Rd into old Grahamstown rd onto N2 via Nanaga via Grahamstown via Peddie via King William's Town via Komga via Butterworth (drop off) via Idutywa (drop off), via Umtata Main rank, York rd (pick up & drop off) and return via the same route.

7.1.7) NJOLI (Kwazakhele) (Origin), Engcobo (Destination) - ecbrcwd058 (332GEE31005D10045362)

From Singlemen's Quarters taxi rank, Njoli rd, Kwazakhele into Ntshekisa Str into Ferguson Rd into old Grahamstown Rdn into Baxter Rd into Burman Rd onto N2 via Nanaga via Grahamstown, via Fort Beaufort via Seymour via Whittlesea via Queenstown via Cofimvaba to Engcobo High str taxi rank (pick up & drop off) and return via the same route.

7.1.8) Griffen Street Taxi Rank (Port Elizabeth) (Origin), Humansdorp (Destination) - ecbrcwd062 (320AG931008810045366)

From Griffen Str taxi rank Holland Str into Govan Mbeki Ave onto Settlers Freeway, onto N2 via R330 to Hankey Main Rd taxi rank (pick up & drop off) proceed R330 to Meerblock taxi rank, Jeffreys Bay (pick up & drop off) back onto R330 onto R102 to Humansdorp taxi rank (pick up & drop off) and return via R102 onto N2 to Griffen Str taxi rank, Port Elizabeth.

1) AOECWDLB4123 2) TM NJENJE 6305295712084
5

3) 7 Tembani Street, Kwanobuhle, UITENHAGE, 6230 Uitenhage and District Taxi Association

4) LECWDLB7786 Renewal of OL

5) 1 x 13

6) Uitenhage and District Taxi Association PO Box 1330, Uitenhage, Uitenhage District Municipality

7.1) Minibus taxi-type service

7.1.1) Uitenhage (Origin), Uitenhage (Destination) - ecbrcwd375 (3100L93100L900045813)

a) From Durban Str Taxi Rank into Durban Str into Magennis Str into MelBrookes Ave cross the bridge into Matanzima Rd into Ponana Tini Rd into Zinto Str cross Pityana Str into Mondile Rd, join Ponana Tini Rd again and return via the same route.

b) From Durban Str Taxi Rank into Durban Str into Magennis Str into MelBrookes Ave cross the bridge into Matanzima Rd into Ponana Tini Rd into Mondile rd into Pilani Ntsiko Rd into Ngeyakhe Str into 1st Ave into Pilani Ntsiko Rd into Lawrence Vinqi Rd into Ponana Tini Rd and return via the same route.

c) From Durban Str Taxi Rank into Durban Str into Magennis Str into MelBrookes Ave cross the bridge into Matanzima Rd into Ponana Tini Rd into Mbengo Rd into Pilani Ntsiko Rd into Lawrence Vinqi into Ponana Tini Rd and return via the same route.

d) From Durban Str Taxi Rank into Durban Str into Magennis Str into MelBrooks Ave cross the bridge into Matanzima Rd into Ponana Tini Rd into Mondile str into Makapa Str into Dlala Str into Ponana Tini Rd and return via the same route

or

From Makapa Str into Nyanda Str into Nxarane Str cross Pityana Str into Ponana Tini Rd and return to Durban Str Taxi Rank.

7.1.2) Uitenhage (Origin), Uitenhage (Destination) - ecbrcwd376 (3100L93100L900045814)

a) From Durban Str Taxi Rank into Durban Str into Magennis Rd into MelBrooks Rd into Matanzima Rd into Kama Str into Ngangelizwe into Ndlambe into Potao Str into Tshiwo Str into Phalo Str into Khozi into Hlungulu into Hintsia into Phalo Str into Matanzima Rd into Nkulu Str into Siwasa Str into Siwani into Tyhulu Str into Rayi Str into Relu Str joining Bucwa Str into Kwinana Str into Lindani Cresc then into Mabandla Square and return via the same route.

b) From Durban Str Taxi Rank into Durban Str into Magennis Rd into Melbrooks Rd into Matanzima Rd into Mabandla Rd into Bantom Str cross Bucwa Str then cross Nkohli Str then cross Zolile Nogcazi Str down into Bantom to the end of Tyok's ville, then into Helen Joseph into Philemon Kona into Fundam into Bucwa into Kwinana into Lindani Cresc into Mabandla Square and return via the same route.

7.1.3) Uitenhage (Origin), Kirkwood (Destination) - ecbrcwd377 (3100L931009Q10045815)

From Durban Str Taxi Rank, Uitenhage into lower Drostdy join Caledon into Church Str then Graeff-Reinet Rd, turn onto R75 to Moses Mabida taxi rank, Kirkwood (pick up & drop off) and return via the same route.

Or alternatively via Addo taxi rank.

7.1.4) Uitenhage (Origin), Port Elizabeth (Destination) - ecbrcwd378 (3100L93100NP00045816)

From Durban Str Taxi Rank, Uitenhage into Durban Str into Algoa Rd via Despatch join R75 then into Uitenhage Road via Kwamagxaki and Kwadwesi then into Govan Mbeki ave into Holland Str into Strand Str Taxi Rank, Port Elizabeth and return via the same route.

7.1.5) Uitenhage (Origin), Njoli Square (Nelson Mandela Rural) (Destination) - ecbrcwd379 (3100L93209UO00045817)

From Durban Str Taxi Rank, Uitenhage into Durban Str into Algoa Rd via Despatch, join R75 into Ralo then into Koyana then into Njoli Square taxi rank and return via Daku Rd, Struandale Rd, Koyana Str and join R75 back to Durban Str Taxi Rank, Uitenhage.

7.1.6) Uitenhage (Origin), Despatch (Destination) - ecbrcwd381 (3100L931004700045819)

From Durban Str taxi rank proceed into Algoa Rd pass Goodyear and Volkswagen factories pass the bridge and turn into Botha Rd into Main Rd, Despatch proceed across the robot into Azalia Park and turn back into Main Rd, Despatch proceed until turn into Handel Str into Berg Str into Bergsig Str proceed to Daleview pass Reservoir Hills proceed and turn into Lorrie Rd pass Kayamandi Cemetary into Thobil Busakwe Str down to 4-way stop proceed into Fort Calata Str proceed pass Nomathamsanqa School into Nonthinga Str proceed to J Moroko Str join Busakwe Str into Chief Albert Luthuli Rd into Voortrekker Str into Botha Str proceed into Durban Str to Durban str taxi rank, Uitenhage.

7.1.7) Uitenhage (Origin), Umtata (Destination) - ecbrcwd383 (3100L93100L10045821)

From Durban Str Taxi Rank, Uitenhage into Durban Str into Drostdy Rd into Caledon Str to Riebeeck Hoogte into Daniel Pienaar Rd into Addo Rd into Coega Rd join the N2 via Beaufort str taxi rank, Grahamstown (pick up & drop off) via Peddie (pick up & drop off) via Walker str taxi rank, King William's Town (pick up & drop off) via Main str, Bisho (pick up & drop off) via Butterworth via Main str, Komga (pick up & drop off) via Main str, Idutywa (pick up & drop off) straight into Mandela Dr into the taxi rank at York Rd, Umtata (pick up & drop off) and return via the same route.

7.1.8) Uitenhage (Origin), Graaff-Reinet (Destination) - ecbrcwd384 (3100L931006B10045822)

From Durban Str Taxi Rank, Uitenhage into Durban Str into Market Str into Caledon Str into Church Str join Graaff-Reinet Rd onto the R75 via Bricks Field str, Jansenville (pick up & drop off) to Goedhals Square, Graaff-Reinet (pick up & drop off) and return via the same route.

1) AOECWDLB4123 2) Mtutuzeli Joseph Madwara 7101016813080 3) 7 Mbulana Street, KwaNobuhle, Uitenhage, 6242 Uitenhage and District Taxi Association

4) LECWDLB8668 Renewal of OL 5) 1 x 11

6) Uitenhage and District Taxi Association PO Box 1330, Uitenhage, Uitenhage. Telephone number:

7.1) Minibus taxi-type service

7.1.1) Uitenhage (Origin), Uitenhage (Destination) - ecbrcwd375 (3100L93100L900045813)

a) From Durban Str Taxi Rank into Durban Str into Magennis Str into MelBrookes Ave cross the bridge into Matanzima Rd into Ponana Tini Rd into Zinto Str cross Pityana Str into Mondile Rd, join Ponana Tini Rd again and return via the same route.

b) From Durban Str Taxi Rank into Durban Str into Magennis Str into MelBrookes Ave cross the bridge into Matanzima Rd into Ponana Tini Rd into Mondile rd into Pilani Ntsiko Rd into Ngeyakhe Str into 1st Ave into Pilani Ntsiko Rd into Lawrence Vinqi Rd into Ponana Tini Rd and return via the same route.

c) From Durban Str Taxi Rank into Durban Str into Magennis Str into MelBrookes Ave cross the bridge into Matanzima Rd into Ponana Tini Rd into Mbengo Rd into Pilani Ntsiko Rd into Lawrence Vinqi into Ponana Tini Rd and return via the same route.

d) From Durban Str Taxi Rank into Durban Str into Magennis Str into MelBrooks Ave cross the bridge into Matanzima Rd into Ponana Tini Rd into Mondile str into Makapa Str into Dlala Str into Ponana Tini Rd and return via the same route

or

From Makapa Str into Nyanda Str into Nxezana Str cross Pityana Str into Ponana Tini Rd and return to Durban Str Taxi Rank.

7.1.2) Uitenhage (Origin), Uitenhage (Destination) - ecbrcwd376 (3100L93100L900045814)

a) From Durban Str Taxi Rank into Durban Str into Magennis Rd into MelBrooks Rd into Matanzima Rd into Kama Str into Ngangelizwe into Ndlambe into Potao Str into Tshiwo Str into Phalo Str into Khozi into Hlungulu into Hintsa into Phalo Str into Matanzima Rd into Nkulu Str into Siwasa Str into Siwani into Tyhulu Str into Rayi Str into Relu Str joining Bucwa Str into Kwinana Str into Lindani Cresc then into Mabandla Square and return via the same route.

b) From Durban Str Taxi Rank into Durban Str into Magennis Rd into Melbrooks Rd into Matanzima Rd into Mabandla Rd into Bantom Str cross Bucwa Str then cross Nkohli Str then cross Zolile Nogcazi Str down into Bantom to the end of Tyok's ville, then into Helen Joseph into Philemon Kona into Fundam into Bucwa into Kwinana into Lindani Cresc into Mabandla Square and return via the same route.

7.1.3) Uitenhage (Origin), Kirkwood (Destination) - ecbrcwd377 (3100L931009Q10045815)

From Durban Str Taxi Rank, Uitenhage into lower Drostdy join Caledon into Church Str then Graaff-Reinet Rd, turn onto R75 to Mosas Mabida taxi rank, Kirkwood (pick up & drop off) and return via the same route.

Or alternatively via Addo taxi rank.

7.1.4) Uitenhage (Origin), Port Elizabeth (Destination) - ecbrcwd378 (3100L93100NP00045816)

From Durban Str Taxi Rank, Uitenhage into Durban Str into Algoa Rd via Despatch join R75 then into Uitenhage Road via Kwamagxaki and Kwadwesi then into Govan Mbeki ave into Holland Str into Strand Str Taxi Rank, Port Elizabeth and return via the same route.

7.1.5) Uitenhage (Origin), Njoli Square (Nelson Mandela Rural) (Destination) - ecbrcwd379 (3100L93209UO00045817)

From Durban Str Taxi Rank, Uitenhage into Durban Str into Algoa Rd via Despatch, join R75 into Ralo then into Koyana then into Njoli Square taxi rank and return via Daku Rd, Struandale Rd, Koyana Str and join R75 back to Durban Str Taxi Rank, Uitenhage.

7.1.6) Uitenhage (Origin), Uitenhage (Destination) - ecbrcwd380 (3100L93100L900045818)

From Durban Str Taxi rank into Durban Str into Gibon Str into Kamesh Rd then turn into 24th Ave into Maduna Rd into 20th Ave, Tambo Village, then join 24th Ave and return via the same route.

7.1.7) Uitenhage (Origin), Despatch (Destination) - ecbrcwd381 (3100L931004700045819)

From Durban Str taxi rank proceed into Algoa Rd pass Goodyear and Volkswagen factories pass the bridge and turn into Botha Rd into Main Rd, Despatch proceed across the robot into Azalia Park and turn back into Main Rd, Despatch proceed until turn into Handel Str into Berg Str into Bergsig Str proceed to Daleview pass Reservoir Hills proceed and turn into Lorrie Rd pass Kayamandi Cemetary into Thobil Busakwe Str down to 4-way stop proceed into Fort Calata Str proceed pass Nomathamsanqa School into Nonthinga Str proceed to J Moroko Str join Busakwe Str into Chief Albert

Luthuli Rd into Voortrekker Str into Botha Str proceed into Durban Str to Durban str taxi rank, Uitenhage.

7.1.8) Uitenhage (Origin), Umtata (Destination) - ecbrcwd383 (3100L93100L10045821)

From Durban Str Taxi Rank, Uitenhage into Durban Str into Drostyd Rd into Caledon Str to Riebeeck Hoogte into Daniel Pienaar Rd into Addo Rd into Coega Rd join the N2 via Beaufort str taxi rank, Grahamstown (pick up & drop off) via Peddie (pick up & drop off) via Walker str taxi rank, King William's Town (pick up & drop off) via Main str, Bisho (pick up & drop off) via Butterworth via Main str, Komga (pick up & drop off) via Main str, Idutywa (pick up & drop off) straight into Mandela Dr into the taxi rank at York Rd, Umtata (pick up & drop off) and return via the same route.

7.1.9) Uitenhage (Origin), Graaff-Reinet (Destination) - ecbrcwd384 (3100L931006B10045822)

From Durban Str Taxi Rank, Uitenhage into Durban Str into Market Str into Caledon Str into Church Str join Graaff-Reinet Rd onto the R75 via Bricks Field str, Jansenville (pick up & drop off) to Goedhals Square, Graaff-Reinet (pick up & drop off) and return via the same route.

- 1) AOECWDLB4123 2) Trevor Winston Malgas 6508185122088 3) 17 CLIFTON STREET, SCHAUDERVILLE, PORT ELIZABETH, 6016
9
4) LECWDLB22441 Renewal of OL 5) 1 x 4
6) Gazette Number:

7.1) Metered taxi

7.1.1) Area of Operation - FROM POINTS SITUATED WITHIN THE NELSON MANDELA METROPOLITAN AREA OF PORT ELIZABETH TO POINTS SITUATED WITHIN THE PROVINCE OF THE EASTERN CAPE AND RETURN. - ECBRCWDMCAB002 (ECECBRCWDMCAB0128722) FROM POINTS SITUATED WITHIN THE NELSON MANDELA METROPOLITAN AREA OF PORT ELIZABETH TO POINTS SITUATED WITHIN THE PROVINCE OF THE EASTERN CAPE AND RETURN.

- 1) AOECWDLB4124 2) M JACOBS 4903195028080 3) 2 McNaughton Drive, Rosedale, Uitenhage, 6229 Uitenhage and
0 District Taxi Association
4) LECWDLB7848 Renewal of OL 5) 1 x 13
6) Uitenhage and District Taxi Association PO Box 1330, Uitenhage, Uitenhage, 6001
Gazette Number:

7.1) Minibus taxi-type service

7.1.1) Uitenhage (Origin), Uitenhage (Destination) - ecbrcwd375 (3100L93100L900045813)

a) From Durban Str Taxi Rank into Durban Str into Magennis Str into MelBrookes Ave cross the bridge into Matanzima Rd into Ponana Tini Rd into Zinto Str cross Pityana Str into Mondile Rd, join Ponana Tini Rd again and return via the same route.

b) From Durban Str Taxi Rank into Durban Str into Magennis Str into MelBrookes Ave cross the bridge into Matanzima Rd into Ponana Tini Rd into Mondile rd into Pilani Ntsiko Rd into Ngeyakhe Str into 1st Ave into Pilani Ntsiko Rd into Lawrence Vinqi Rd into Ponana Tini Rd and return via the same route.

c) From Durban Str Taxi Rank into Durban Str into Magennis Str into MelBrookes Ave cross the bridge into Matanzima Rd into Ponana Tini Rd into Mbengo Rd into Pilani Ntsiko Rd into Lawrence Vinqi into Ponana Tini Rd and return via the same route.

d) From Durban Str Taxi Rank into Durban Str into Magennis Str into MelBrooks Ave cross the bridge into Matanzima Rd into Ponana Tini Rd into Mondile str into Makapa Str into Diale Str into Ponana Tini Rd and return via the same route

or

From Makapa Str into Nyanda Str into Nxarane Str cross Pityana Str into Ponana Tini Rd and return to Durban Str Taxi Rank.

7.1.2) Uitenhage (Origin), Uitenhage (Destination) - ecbrcwd376 (3100L93100L900045814)

a) From Durban Str Taxi Rank into Durban Str into Magennis Rd into MelBrooks Rd into Matanzima Rd into Kama Str into Ngangelizwe into Ndlambe into Potao Str into Tshiwo Str into Phalo Str into Khozi into Hlungulu into Hintsia into Phalo Str into Matanzima Rd into Nkulu Str into Siwasa Str into Siwani into Tyhulu Str into Rayi Str into Retu Str joining Bucwa Str into Kwinana Str into Lindani Cresc then into Mabandla Square and return via the same route.

b) From Durban Str Taxi Rank into Durban Str into Magennis Rd into Melbrooks Rd into Matanzima Rd into Mabandla Rd into Bantom Str cross Bucwa Str then cross Nkohli Str then cross Zolile Nogcazi Str down into Bantom to the end of Tyok's ville, then into Helen Joseph into Philemon Kona into Fundam into Bucwa into Kwinana into Lindani Cresc into Mabandla Square and return via the same route.

7.1.3) Uitenhage (Origin), Kirkwood (Destination) - ecbrcwd377 (3100L931009Q10045815)

From Durban Str Taxi Rank, Uitenhage into lower Drostyd join Caledon into Church Str then Graaff-Reinet Rd, tum onto R75 to Moses Mabida taxi rank, Kirkwood (pick up & drop off) and return via the same route.

Or alternatively via Addo taxi rank.

7.1.4) Uitenhage (Origin), Port Elizabeth (Destination) - ecbrcwd378 (3100L93100NP00045816)

From Durban Str Taxi Rank, Uitenhage into Durban Str into Algoa Rd via Despatch join R75 then into Uitenhage Road via Kwamagxaki and Kwadwesi then into Govan Mbeki ave into Holland Str into Strand Str Taxi Rank, Port Elizabeth and return via the same route.

7.1.5) Uitenhage (Origin), Njoli Square (Nelson Mandela Rural) (Destination) - ecbrcwd379 (3100L93209U000045817)

From Durban Str Taxi Rank, Uitenhage into Durban Str into Algoa Rd via Despatch, join R75 into Ralo then into Koyana then into Njoli Square taxi rank end return via Daku Rd, Struandale Rd, Koyana Str and join R75 back to Durban Str Taxi Rank, Uitenhage.

7.1.6) Uitenhage (Origin), Despatch (Destination) - ecbrcwd381 (3100L931004700045819)

From Durban Str taxi rank proceed into Algoa Rd pass Goodyear and Volkswagen factories pass the bridge and turn into Botha Rd into Main Rd, Despatch proceed across the robot into Azalia Park and turn back into Main Rd, Despatch proceed until turn into Handel Str into Berg Str into Bergsig

Str proceed to Daleview pass Reservoir Hills proceed and turn into Lorrie Rd pass Kayamandi Cemetery into Thobil Busakwe Str down to 4-way stop proceed into Fort Calata Str proceed pass Nomathamsanqa School into Nonthinga Str proceed to J Moroko Str join Busakwe Str into Chief Albert Luthuli Rd into Voortrekker Str into Botha Str proceed into Durban Str to Durban str taxi rank, Uitenhage.

7.1.7) Uitenhage (Origin), Umtata (Destination) - ecbrcwd383 (3100L93100LI10045821)

From Durban Str Taxi Rank, Uitenhage into Durban Str into Drostdy Rd into Caledon Str to Riebeeck Hoogte into Daniel Pienaar Rd into Addo Rd into Coega Rd join the N2 via Beaufort str taxi rank, Grahamstown (pick up & drop off) via Peddie (pick up & drop off) via Walker str taxi rank, King William's Town (pick up & drop off) via Main str, Bisho (pick up & drop off) via Butterworth via Main str, Komga (pick up & drop off) via Main str, Idutywa (pick up & drop off) straight into Mandela Dr into the taxi rank at York Rd, Umtata (pick up & drop off) and return via the same route.

7.1.8) Uitenhage (Origin), Graaff-Reinet (Destination) - ecbrcwd384 (3100L931006B10045822)

From Durban Str Taxi Rank, Uitenhage into Durban Str into Market Str into Caledon Str into Church Str join Graaff-Reinet Rd onto the R75 via Bricks Field str, Jansenville (pick up & drop off) to Goedhals Square, Graaff-Reinet (pick up & drop off) and return via the same route.

1) AOECWDLB4125 2) Nomawethu Mtwebana 7502170469082 3) 2 Du Preez Street, Sidwell, PORT ELIZABETH, 6001

1

4) not available New OL

5) 1 x 23

6)

Gazette Number:

7.1) Charter service

7.1.1) Nelson Mandela Metropolitan area (Origin), Nelson Mandela Metropolitan area (Destination) - ECBRCWDCHART001

(3100P03100P000128167)

FROM POINTS SITUATED WITHIN THE NELSON MANDELA METROPOLITAN AREA OF PORT ELIZABETH TO POINTS SITUATED WITHIN THE REPUBLIC OF SOUTH AFRICA AND RETURN.

1) AOECWDLB4125 2) N Namba 6211205567081

8

3) 7 Tshoyi Street, NU4B, Motherwell, PORT ELIZABETH, 6211 PORT ELIZABETH UNCEDO SERVICE TAXI ASSOCIATION

4) not available New OL

5) 1 x 13

6) PORT ELIZABETH UNCEDO SERVICE TAXI ASSOCIATION P.O. Box 627, Motherwell, Port Elizabeth, 6001

7.1) Minibus taxi-type service

7.1.1) Port Elizabeth (Origin), Port Elizabeth (Destination) - ecbrcwd428 (3100NP3100NP00045875)

From NU2 taxi rank, Motherwell turn into Ngonyama Rd, then into Maku Rd into Addo Rd into NU2, turn left to city off ramp M4 to Sidon Str into Darling Str into Govan Mbeki Ave, turn into Cawood Str, North End and return via the same route.

7.1.2) Port Elizabeth (Origin), Port Elizabeth (Destination) - ecbrcwd430 (3100NP3100NP00045877)

From Kwalamani taxi rank, Kwazakhele into Koyana Str through to Spondo Str into Uitenhage Rd into Chase Str into Keaton Str into Lindsay Rd into Standford Rd into Harrower Rd to New Law Courts, North End and return via the same route.

7.1.3) Port Elizabeth (Origin), Port Elizabeth (Destination) - ecbrcwd431 (3100NP3100NP00045879)

From Kwalamani taxi rank, Kwazakhele into Koyana Str through to Spondo Str into Uitenhage Rd into Govan Mbeki Ave into Holland Str into Victoria Quay to Cawood Str taxi rank, North End and return via the same route.

7.1.4) Port Elizabeth (Origin), Port Elizabeth (Destination) - ecbrcwd432 (3100NP3100NP00045880)

From Ngonyama taxi rank, Motherwell into Ngonyama Rd into Maku Rd into Addo Rd onto the N2 turn left to city off ramp M4 to Sidon Str into Darling Str into Govan Mbeki Ave into Holland Str into Victoria Quay to Cawood Str taxi rank, North End and return via the same route.

7.1.5) Port Elizabeth (Origin), Port Elizabeth (Destination) - ecbrcwd436 (3100NP3100NP00045885)

From Salamntu taxi rank, Kwazakhele into Daku Rd into Seyisi Str into Matomela through to Maqanda Str into Tshangana Str through to Ave A into Ferguson Rd into old Grahamstown Rd into Baxter Rd into Burman Rd through to M4 to Govan Mbeki Ave to Cawood Str taxi rank, North End and return via the same route.

7.1.6) Njoli Square (Nelson Mandela Rural) (Origin), Durban Metro (Destination) - ecbrcwd441 (3209UO21004R10045896)

From Njoli taxi rank, Kwazakhele down Daku Rd then onto the M17 into Addo Rd onto the N2 via Grahamstown, Raglan Str taxi rank (drop off & pick up) via Peddie taxi rank (drop off & pick up) via King William's Town, Market Square taxi rank (drop off & pick up) via Komga via Butterworth, Grubb Str taxi rank (drop off & pick up) then via Idutywa, via Umtata, Eagle Str taxi rank (drop off & pick up) via Qumba, via Mount Frere, via Mount Ayliff, via Kokstad, via Hardin, via Port Shepstone, proceed to the Swintin Str taxi rank next to the Walmar Hostel, Durban (drop off & pick up) and return via the same route.

7.1.7) Njoli Square (Nelson Mandela Rural) (Origin), Queenstown (Destination) - ecbrcwd442 (3209UO3100HT10045898)

From Njoli taxi rank, Kwazakhele down Daku Rd then onto the M17 into Addo Rd onto the N2 via Grahamstown, Raglan Str taxi rank (drop off & pick up) turn back onto the N2, and join the R67, onto the R63 via Fort Beaufort, Camble Str taxi rank (drop off & pick up) via Seymore taxi rank (drop off & pick up) via Whittlesea taxi rank (drop off & pick up) proceed to the Victoria Rd city taxi rank, Queenstown (drop off & pick up) and return via the same route.

7.1.8) Njoli Square (Nelson Mandela Rural) (Origin), Khayelitsha (Khayelitsha) (Destination) - ecbrcwd443 (3209UO4200P910045899)

From Njoli taxi rank, Kwazakhele along Daku Rd, into Struandale Rd, into Ntshekisa Rd, into Uitenhage Rd onto the N2, via Humansdorp, via Plettenberg Bay, Skosana taxi rank, (drop off & pick up) via Knysna, Nelson Str taxi rank (drop off & pick up) via George, Cradock Str taxi rank (drop off & pick up) via Mosselbay, Bill Jeffrey Dr taxi rank (drop off & pick up) via Riversdale, via Riviersterend, via Swellendam, via Caledon, via Grabouw via Somerset West proceed to the Khayelitsha taxi rank, Cape Town (drop off & pick up) and return via the same route.

7.1.9) Njoli Square (Nelson Mandela Rural) (Origin), East London (Destination) - ecbrcwd445 (3209UO31004U10045902)

From Njoli taxi rank, Kwazakhele down Daku Rd then onto the M17 into Addo Rd onto the N2 via Ncanaha onto the R72 via Alexandria taxi rank (drop off & pick up) via Kenton-on-sea taxi rank (drop off & pick up) via Port Alfred taxi rank (drop off & pick up) proceed to North Str taxi rank, East London (drop off & pick up) and return via the same route.

- 1) AOECWDLB4126 2) GERHARD DEWET HILLS 7706145113085 3) GREY HIGH SCHOOL HOSTEL, COLLEGE DRIVE - MILL PARK,
6 PORT ELIZABETH, 6001
4) LECWDLB22371 Renewal of OL 5) 1 x 4
6) Gazette Number:

7.1) Metered taxi

7.1.1) Area of Operation - FROM POINTS SITUATED WITHIN THE NELSON MANDELA METROPOLITAN AREA OF PORT ELIZABETH TO POINTS SITUATED WITHIN THE PROVINCE OF THE EASTERN CAPE AND RETURN. - ECBRCWDMCAB002 (ECEBRCWDMCAB0128722) FROM POINTS SITUATED WITHIN THE NELSON MANDELA METROPOLITAN AREA OF PORT ELIZABETH TO POINTS SITUATED WITHIN THE PROVINCE OF THE EASTERN CAPE AND RETURN.

- 1) AOECWDLB4126 2) Mzoli Alfred Nqweniso 6311165752085 3) P.O. BOX 1728, GOVAN MBEKI AVENUE, PORT ELIZABETH, 6000
9 PORT ELIZABETH AND DISTRICTS TAXI ASSOCIATION
4) not available New OL 5) 1 x 12
6) PORT ELIZABETH AND DISTRICTS TAXI ASSOCIATION 801 CORNER OF HUMANS DORP STREET, PORT ELIZABETH, 6001

7.1) Minibus taxi-type service

7.1.1) Njoli Square (Nelson Mandela Rural) (Origin), Griffin Street Taxi Rank (Port Elizabeth) (Destination) - ecbrcwd021 (3209UO320AG900045298)
From Njoli Square, Kwazakhele along Njoli Rd into Ntshekisa Str into Commercial Rd,

Govan Mbeki Ave to Griffen Str Taxi Rank and return via Holland Str into Govan Mbeki Ave onto Settlers Freeway into Burman Road into Old Grahamstown Rd into Ferguson

via Mendi Rd into Ngesi str into Ntshekisa Rd into Njoli Road to Njoli Square, Kwazakhele.

7.1.2) Njoli Square (Nelson Mandela Rural) (Origin), Korsten (Nelson Mandela Rural) (Destination) - ecbrcwd022 (3209UO3200CY00045299)

From Njoli Square, Kwazakhele along Njoli Rd into Ntshekisa Str into Chase Str into Keeton Str into Lindsay Rd into Standford Rd into Durban Rd taxi rank, Korsten and return via the same route.

7.1.3) NU6 Motherwell (Nelson Mandela Rural) (Origin), Griffin Street Taxi Rank (Port Elizabeth) (Destination) - ecbrcwd038

(3209UR320AG900045315)

From NU6 taxi rank, Weza Str, Motherwell into Nzunga Str onto M17 into old Grahamstown Rd through Swartkops, onto N2 freeway through to Griffen Str taxi rank and return via M17 into Nzunga Str into Weza Str into Nyara str into Kaulela Str into Tyityaba Str into Nkembe Str to Xhama str taxi rank, N12, Motherwell.

7.1.4) GOVAN MBEKI (PE-Central) (Origin), UPE (Urban) (Nelson Mandela Rural) (Destination) - ecbrcwd042 (332AG83209UN00045342)

From Griffen str taxi rank, Holland Str into Govan Mbeki Ave onto Settlers freeway into Humewood Dr into 2nd Ave into College Campus, into 3rd Ave into Erasmus dr into Admiralty Dr into University Drive and turn at UPE Entrance and return via the same route.

7.1.5) Griffin Street Taxi Rank (Port Elizabeth) (Origin), Mount Pleasant B(Urban) (Nelson Mandela Rural) (Destination) - ecbrcwd044

(320AG93209US00045347)

From Griffen Str taxi rank, Holland Str into Govan Mbeki Ave onto Settlers freeway into Walmer Boulevard into 5th Ave into Villiers Rd into 6th Ave into Main Road (Walmer) into William Moffat Str into Harold Str (Charlo) into Walter Rd into Buffelsfontein Rd (Mount Pleasant) into Athlone Str into Cyril Str taxi rank and return via High Str same route or Buffelsfontein, Walmer Boulevard, onto Settlers freeway, Strand Str to Griffen Str taxi rank.

7.1.6) NJOLI (Kwazakhele) (Origin), Durban Metro (Destination) - ecbrcwd056 (332GEE21004R10045359)

From Singlemen's Quarters taxi rank, Njoli Rd, Kwazakhele into Ntshekisa Str into Ferguson Rd into old Grahamstown rd onto N2 via Nanaga via Grahamstown via Peddie via King William's Town via Komga via Butterworth (drop off) via Idutywa (drop off), via Umtata Main rank, York rd (drop off & pick up) via Qumbu (drop off) via Mount Frere via Mount Ayliff via Kokstad via Hardin via Port Shepstone via Empangeni to Beria Str taxi rank, Durban (pick up & drop off) and return via the same route.

7.1.7) NJOLI (Kwazakhele) (Origin), Engcobo (Destination) - ecbrcwd058 (332GEE31005D10045362)

From Singlemen's Quarters taxi rank, Njoli rd, Kwazakhele into Ntshekisa Str into Ferguson Rd into old Grahamstown Rdn into Baxter Rd into Burman Rd onto N2 via Nanaga via Grahamstown, via Fort Beaufort via Seymour via Whittlesea via Queenstown via Cofimvaba to Engcobo High str taxi rank (pick up & drop off) and return via the same route.

7.1.8) Griffin Street Taxi Rank (Port Elizabeth) (Origin), Humansdorp (Destination) - ecbrcwd062 (320AG931008810045366)

From Griffen Str taxi rank Holland Str into Govan Mbeki Ave onto Settlers Freeway, onto N2 via R330 to Hankey Main Rd taxi rank (pick up & drop off) proceed R330 to Meerblock taxi rank, Jeffreys Bay (pick up & drop off) back onto R330 onto R102 to Humansdorp taxi rank (pick up & drop off) and return via R102 onto N2 to Griffen Str taxi rank, Port Elizabeth.

- 1) AOECWDLB4127 2) Mzoli Alfred Nqweniso 6311165752085 3) P.O. BOX 1728, GOVAN MBEKI AVENUE, PORT ELIZABETH, 6000
2 PORT ELIZABETH AND DISTRICTS TAXI ASSOCIATION
4) not available New OL 5) 1 x 15
6) PORT ELIZABETH AND DISTRICTS TAXI ASSOCIATION 801 CORNER OF HUMANS DORP STREET, PORT ELIZABETH, 6001

7.1) Minibus taxi-type service

7.1.1) Njoli Square (Nelson Mandela Rural) (Origin), Griffin Street Taxi Rank (Port Elizabeth) (Destination) - ecbrcwd021 (3209UO320AG900045298)

From Njoli Square, Kwazakhele along Njoli Rd into Ntshekisa Str into Commercial Rd,

Govan Mbeki Ave to Griffen Str Taxi Rank and return via Holland Str into Govan Mbeki

Ave onto Settlers Freeway into Burman Road into Old Grahamstown Rd into Ferguson

via Mendi Rd into Ngesi str into Ntshekisa Rd into Njoli Road to Njoli Square, Kwazakhele.

7.1.2) Njoli Square (Nelson Mandela Rural) (Origin), Korsten (Nelson Mandela Rural) (Destination) - ecbrcwd022 (3209UO3200CY00045299)

From Njoli Square, Kwazakhele along Njoli Rd into Ntshekisa Str into Chase Str into Keeton Str into Lindsay Rd into Stanford Rd into Durban Rd taxi rank, Korsten and return via the same route.

7.1.3) NU6 Motherwell (Nelson Mandela Rural) (Origin), Griffin Street Taxi Rank (Port Elizabeth) (Destination) - ecbrcwd038 (3209UR320AG900045315)

From NU6 taxi rank, Weza Str, Motherwell into Nzunga Str onto M17 into old Grahamstown Rd through Swartkops, onto N2 freeway through to Griffen Str taxi rank and return via M17 into Nzunga Str into Weza Str into Nyara str into Kaulela Str into Tyityaba Str into Nkcmbe Str to Xhama str taxi rank, N12, Motherwell.

7.1.4) GOVAN MBEKI (PE-Central) (Origin), UPE (Urban) (Nelson Mandela Rural) (Destination) - ecbrcwd042 (332AG83209UN00045342)

From Griffen str taxi rank, Holland Str into Govan Mbeki Ave onto Settlers freeway into Humewood Dr into 2nd Ave into College Campus, into 3rd Ave into Erasmus dr into Admiralty Dr into University Drive and turn at UPE Entrance and return via the same route.

7.1.5) Griffin Street Taxi Rank (Port Elizabeth) (Origin), Mount Pleasant B(Urban) (Nelson Mandela Rural) (Destination) - ecbrcwd044 (320AG93209US00045347)

From Griffen Str taxi rank, Holland Str into Govan Mbeki Ave onto Settlers freeway into Walmer Boulevard into 5th Ave into Villiers Rd into 6th Ave into Main Road (Walmer) into William Moffat Str into Harold Str (Charlo) into Walter Rd into Buffelsfontein Rd (Mount Pleasant) into Athlone Str into Cyril Str taxi rank and return via High Str same route or Buffelsfontein, Walmer Boulevard, onto Settlers freeway, Strand Str to Griffen Str taxi rank.

7.1.6) NJOLI (Kwazakhele) (Origin), Durban Metro (Destination) - ecbrcwd056 (332GEE21004R10045359)

From Singlemen's Quarters taxi rank, Njoli Rd, Kwazakhele into Ntshekisa Str into Ferguson Rd into old Grahamstown rd onto N2 via Nanaga via Grahamstown via Peddie via King William's Town via Komga via Butterworth (drop off) via Idutywa (drop off), via Umtata Main rank, York rd (drop off & pick up) via Qumbu (drop off) via Mount Frere via Mount Ayliff via Kokstad via Hardin via Port Shepstone via Empangeni to Beria Str taxi rank, Durban (pick up & drop off) and return via the same route.

7.1.7) NJOLI (Kwazakhele) (Origin), Engcobo (Destination) - ecbrcwd058 (332GEE31005D10045362)

From Singlemen's Quarters taxi rank, Njoli rd, Kwazakhele into Ntshekisa Str into Ferguson Rd into old Grahamstown Rdn into Baxter Rd into Burman Rd onto N2 via Nanaga via Grahamstown, via Fort Beaufort via Seymour via Whittlesea via Queenstown via Cofimvaba to Engcobo High str taxi rank (pick up & drop off) and return via the same route.

7.1.8) Griffin Street Taxi Rank (Port Elizabeth) (Origin), Humansdorp (Destination) - ecbrcwd062 (320AG931008810045366)

From Griffen Str taxi rank Holland Str into Govan Mbeki Ave onto Settlers Freeway, onto N2 via R330 to Hankey Main Rd taxi rank (pick up & drop off) proceed R330 to Meerblock taxi rank, Jeffreys Bay (pick up & drop off) back onto R330 onto R102 to Humansdorp taxi rank (pick up & drop off) and return via R102 onto N2 to Griffen Str taxi rank, Port Elizabeth.

1) AOECWDLB4131 2) N. G Sonjica 6102245550080

3) 15 Gnuena Street, NU 5, Motherwell, Port Elizabeth, 6211 PORT ELIZABETH UNCEDO SERVICE TAXI ASSOCIATION

4) not available New OL

5) 1 x 13

6) PORT ELIZABETH UNCEDO SERVICE TAXI ASSOCIATION P.O. Box 6424, Port Elizabeth, 6001

7.1) Minibus taxi-type service

7.1.1) Port Elizabeth (Origin), Port Elizabeth (Destination) - ecbrcwd428 (3100NP3100NP00045875)

From NU2 taxi rank, Motherwell turn into Ngonyama Rd, then into Maku Rd into Addo Rd into NU2, turn left to city off ramp M4 to Sidon Str into Darling Str into Govan Mbeki Ave, turn into Cawood Str, North End and return via the same route.

7.1.2) Port Elizabeth (Origin), Uitenhage (Destination) - ecbrcwd429 (3100NP3100L900045876)

From Njoli Square taxi rank, Kwazakhele up Daku Rd, into Struandale Rd into Spondo Str into Uitenhage Rd via Despatch then join Algoa Rd turn into Drosty Str into Constitution Rd taxi rank, Uitenhage and return via Kwamagxaki Ralo Str then Koyana Str into Njoli Rd to Njoli Square taxi rank.

7.1.3) Port Elizabeth (Origin), Port Elizabeth (Destination) - ecbrcwd430 (3100NP3100NP00045877)

From Kwalamani taxi rank, Kwazakhele into Koyana Str through to Spondo Str into Uitenhage Rd into Chase Str into Keeton Str into Lindsay Rd into Stanford Rd into Harrower Rd to New Law Courts, North End and return via the same route.

7.1.4) Port Elizabeth (Origin), Port Elizabeth (Destination) - ecbrcwd434 (3100NP3100NP00045883)

From Ngonyama taxi rank, Motherwell into Ngonyama Rd into Maku Rd into Addo Rd onto the N2 turn left to city off ramp M4 turn left to Humewood then into University Rd proceed to UPE Entrance, Summerstrand (drop off only) and return via the same route.

7.1.5) Port Elizabeth (Origin), Port Elizabeth (Destination) - ecbrcwd435 (3100NP3100NP00045884)

From Ngonyama taxi rank, Motherwell into Ngonyama Rd into Maku Rd into Addo Rd onto the N2 turn left to Kempston Rd off ramp up CJ Langenhoven Rd turn left to Greenacres Shopping Complex taxi rank and return via the same Route

7.1.6) Njoli Square (Nelson Mandela Rural) (Origin), Durban Metro (Destination) - ecbrcwd441 (3209UO21004R10045896)

From Njoli taxi rank, Kwazakhele down Daku Rd then onto the M17 into Addo Rd onto the N2 via Grahamstown, Raglan Str taxi rank (drop off & pick up) via Peddie taxi rank (drop off & pick up) via King William's Town, Market Square taxi rank (drop off & pick up) via Komga via Butterworth, Grubb Str taxi rank (drop off & pick up) then via Idutywa, via Umtata, Eagle Str taxi rank (drop off & pick up) via Qumba, via Mount Frere, via Mount Ayliff, via Kokstad, via Hardin, via Port Shepstone, proceed to the Swintin Str taxi rank next to the Walmer Hostel, Durban (drop off & pick up) and return via the same route.

7.1.7) Njoli Square (Nelson Mandela Rural) (Origin), Khayelitsha (Khayelitsha) (Destination) - ecbrcwd443 (3209UO4200P910045899)

From Njoli taxi rank, Kwazakhele along Daku Rd, into Struandale Rd, into Ntshekisa Rd, into Uitenhage Rd onto the N2, via Humansdorp, via Plettenberg Bay, Skosana taxi rank, (drop off & pick up) via Knysna, Nelson Str taxi rank (drop off & pick up) via George, Cradock Str taxi rank (drop off & pick up) via Mosselbay, Bill Jeffrey Dr taxi rank (drop off & pick up) via Riversdale, via Riviersonderend, via Swellendam, via Caledon, via Grabouw via Somerset West proceed to the Khayelitsha taxi rank, Cape Town (drop off & pick up) and return via the same route.

7.1.8) Njoli Square (Nelson Mandela Rural) (Origin), Johannesburg Other (Johannesburg South) (Destination) - ecbrcwd444

(3209UO12059J10045901)

From Njoli taxi rank, Kwazakhele down Daku Rd then onto the M17 into Addo Rd onto the N2 Freeway, then onto the R67 via Whittlesea taxi rank (drop off & pick up) via Queenstown, turn onto the N6 via Aliwal North, via Rouxville, via Smithfield, via Reddersburg, via Bloemfontein, via Kroonstad, via Ventersburg then proceed to the Park Station taxi rank, Johannesburg (drop off & pick up) and return via Colesburg, onto the N9, via Noupoot, via

Middelburg, via Cradock then onto the N10 via Cookhouse, via Paterson, onto the N2, into Addo Rd, onto M17 then into Daku Rd to Njoli taxi rank, Kwazakhele, Port Elizabeth.

1) AOECWDLB4131 2) Tembinkosi, Derreck Landu 6112055790080 3) 125 Ketshe Street, NU3, Show Village, Port Elizabeth, 6211 PORT ELIZABETH UNCEDO SERVICE TAXI ASSOCIATION

4) not available New OL

5) 1 x 13

6) PORT ELIZABETH UNCEDO SERVICE TAXI ASSOCIATION P.O. Box 62, Port Elizabeth, 6001

7.1) Minibus taxi-type service

7.1.1) Port Elizabeth (Origin), Port Elizabeth (Destination) - ecbrwd428 (3100NP3100NP00045875)

From NU2 taxi rank, Motherwell turn into Ngonyama Rd, then into Maku Rd into Addo Rd into NU2, turn left to city off ramp M4 to Sidon Str into Darling Str into Govan Mbeki Ave, turn into Cawood Str, North End and return via the same route.

7.1.2) Port Elizabeth (Origin), Uitenhage (Destination) - ecbrwd429 (3100NP3100L900045876)

From Njoli Square taxi rank, Kwazakhele up Daku Rd, into Struandale Rd into Spondo Str into Uitenhage Rd via Despatch then join Algoa Rd turn into Drostdy Str into Constitution Rd taxi rank, Uitenhage and return via Kwamagxaki Ralo Str then Koyana Str into Njoli Rd to Njoli Square taxi rank.

7.1.3) Port Elizabeth (Origin), Port Elizabeth (Destination) - ecbrwd434 (3100NP3100NP00045883)

From Ngonyama taxi rank, Motherwell into Ngonyama Rd into Maku Rd into Addo Rd onto the N2 turn left to city off ramp M4 turn left to Humewood then into University Rd proceed to UPE Entrance, Summerstrand (drop off only) and return via the same route.

7.1.4) Port Elizabeth (Origin), Port Elizabeth (Destination) - ecbrwd435 (3100NP3100NP00045884)

From Ngonyama taxi rank, Motherwell into Ngonyama Rd into Maku Rd into Addo Rd onto the N2 turn left to Kempston Rd off ramp up CJ Langenhoven Rd turn left to Greenacres Shopping Complex taxi rank and return via the same Route

7.1.5) Motherwell (Nelson Mandela Rural) (Origin), Korsten (Nelson Mandela Rural) (Destination) - ecbrwd440 (3200JS3200CY00045895)

From Ngonyama taxi rank, Motherwell into Ngonyama Rd into Maku Rd into Addo Rd onto the N2 join Uitenhage Rd turn left then turn right into Cadle Str into Sutton Rd into Lindsay Rd into Standford Rd into Cottrell Str to Berg Str taxi rank, Korsten and return via the same route.

7.1.6) Njoli Square (Nelson Mandela Rural) (Origin), Durban Metro (Destination) - ecbrwd441 (3209UO21004R10045896)

From Njoli taxi rank, Kwazakhele down Daku Rd then onto the M17 into Addo Rd onto the N2 via Grahamstown, Raglan Str taxi rank (drop off & pick up) via Peddie taxi rank (drop off & pick up) via King William's Town, Market Square taxi rank (drop off & pick up) via Komga via Butterworth, Grubb Str taxi rank (drop off & pick up) then via Idutywa, via Umtata, Eagle Str taxi rank (drop off & pick up) via Qumba, via Mount Frere, via Mount Ayliff, via Kokstad, via Hardin, via Port Shepstone, proceed to the Swintin Str taxi rank next to the Walmer Hostel, Durban (drop off & pick up) and return via the same route.

7.1.7) Njoli Square (Nelson Mandela Rural) (Origin), Khayelitsha (Khayelitsha) (Destination) - ecbrwd443 (3209UO4200P910045899)

From Njoli taxi rank, Kwazakhele along Daku Rd, into Struandale Rd, into Ntshekisa Rd, into Uitenhage Rd onto the N2, via Humansdorp, via Plettenberg Bay, Skosana taxi rank, (drop off & pick up) via Knysna, Nelson Str taxi rank (drop off & pick up) via George, Cradock Str taxi rank (drop off & pick up) via Mosselbay, Bill Jeffrey Dr taxi rank (drop off & pick up) via Riversdale, via Riviersterend, via Swellendam, via Caledon, via Grabouw via Somerset West proceed to the Khayelitsha taxi rank, Cape Town (drop off & pick up) and return via the same route.

7.1.8) Njoli Square (Nelson Mandela Rural) (Origin), Johannesburg Other (Johannesburg South) (Destination) - ecbrwd444 (3209UO12059J10045901)

From Njoli taxi rank, Kwazakhele down Daku Rd then onto the M17 into Addo Rd onto the N2 Freeway, then onto the R67 via Whittlesea taxi rank (drop off & pick up) via Queenstown, turn onto the N6 via Aliwal North, via Rouxville, via Smithfield, via Reddersburg, via Bloemfontein, via Kroonstad, via Ventersburg then proceed to the Park Station taxi rank, Johannesburg (drop off & pick up) and return via Colesburg, onto the N9, via Noupoot, via Middelburg, via Cradock then onto the N10 via Cookhouse, via Paterson, onto the N2, into Addo Rd, onto M17 then into Daku Rd to Njoli taxi rank, Kwazakhele, Port Elizabeth.

1) AOECWDLB4132 2) ND September 5703015357084

3) P.O. Box 301, BATHURST, 6166 Port Alfred Uncedo Service Taxi Association

4) not available New OL

5) 1 x 13

6) Port Alfred Uncedo Service Taxi Association P.O. Box 62, Port Alfred, Port Alfred, 6170

7.1) Minibus taxi-type service

7.1.1) Port Alfred (Origin), Port Alfred (Destination) - ecbrwd368 (3100HC3100HC00045806)

From Nemato taxi rank, Runeli Dr proceed with Runeli Dr until Joe Slovo Dr proceed until Ekoneni junction then proceed with Joe Slovo Dr and u-turn at containers back to Runeli Dr then onto the R67 into Biscay Str into Port Alfred Town taxi rank and return via the same route (with stops all along the way).

7.1.2) Port Alfred (Origin), East London (Destination) - ecbrwd369 (3100HC31004U10045807)

From Nemato taxi rank, Runeli Dr, Port Alfred onto R67 onto R72 proceed until Fleet Str into taxi rank in Buffalo Str, East London (pick up & drop off) and return via the same route.

7.1.3) Port Alfred (Origin), East London (Destination) - ecbrwd370 (3100HC31004U10045808)

From Nemato taxi rank, Runeli Dr, Port Alfred onto the R67 onto R72 via Kleinemonde, Fish River Sun, Mpekweni Sun, Wesley turn off at Loverstwit via Peddie joining N2 via King William's Town via Highway taxi rank, Mdantsane (pick up & drop off) to taxi rank in Buffalo Str, East London (pick up & drop off) and return via the same route.

7.1.4) Port Alfred (Origin), Bathurst (Destination) - ecbrwd371 (3100HC31000X00045809)

From Port Alfred Town taxi rank into Biscay Str joining Port Alfred Main Rd onto R67 to taxi rank in Nolukhanyo Township, Bathurst (pick up & drop off) and return via the same route.

7.1.5) Port Alfred (Origin), New Brighton (Nelson Mandela Rural) (Destination) - ecbrwd372 (3100HC3200D710045810)

From Nemato taxi rank, Runeli Dr, Port Alfred onto R67 via Port Alfred Main Str joining R72 via Kenton-on-Sea, Marsele and Alexandria proceed onto N2 turn-off to Motherwell into Addo Rd to Nzunga Rd, Motherwell proceed to Njoli Square, Kwazakhele proceed to Qeqe Rd, Zwide and to Ntshekisa

Rd, New Brighton, Port Elizabeth (pick up & drop off) and return via the same route.

7.1.6) Port Alfred (Origin), Grahamstown (Destination) - ecbrcwd373 (3100HC31006E10045811)

From Nemato taxi rank, Runeli Dr, Port Alfred onto R67 via taxi rank in Nolutkhanyo Township, Bathurst (pick up & drop off) proceed to George Str to the back of Shoprite/Checkers, Grahamstown (pick up & drop off) and return via the same route.

7.1.7) Port Alfred (Origin), Peddie (Destination) - ecbrcwd374 (3100HC3100GP10045812)

From Port Alfred Town taxi rank into Biscay Str joining R72 via Kleinemonde Police Station back onto R72 via Fish River Sun across R72 to Prudoe Location, Mgababa Location and Mpekwani Location, Peddie (pick up & drop off) and return via the same route.

1) AOECWDLB4132 2) LK Adams 6007075970086

3) 16 Bira Street, Motherwell NU4A, Port Elizabeth, 6211 PORT ELIZABETH AND DISTRICTS TAXI ASSOCIATION

4) LECWDLB8673 Renewal of OL

5) 1 x 15

6) PORT ELIZABETH AND DISTRICTS TAXI ASSOCIATION 801 CORNER OF HUMBER STREET, PORT ELIZABETH, 6001

7.1) Minibus taxi-type service

7.1.1) Njoli Square (Nelson Mandela Rural) (Origin), Griffin Street Taxi Rank (Port Elizabeth) (Destination) - ecbrcwd021 (3209UO320AG900045298)

From Njoli Square, Kwazakhele along Njoli Rd into Ntshekisa Str into Commercial Rd, Govan Mbeki Ave to Griffen Str Taxi Rank and return via Holland Str into Govan Mbeki Ave onto Settlers Freeway into Burman Road into Old Grahamstown Rd into Ferguson via Mendi Rd into Ngesi str into Ntshekisa Rd into Njoli Road to Njoli Square, Kwazakhele.

7.1.2) Veeplaas (Nelson Mandela Rural) (Origin), Griffin Street Taxi Rank (Port Elizabeth) (Destination) - ecbrcwd030 (32007X320AG900045308)

From Crown taxi rank, Koyana Str, Veeplaas along Koyana Str into Njoli Rd into Ntshekisa str into Commercial Rd into Govan Mbeki Ave into Griffen Str taxi rank And return via the same route or via Settlers freeway into Commercial Rd into Uitenhage Rd into Spondo Str into Soweto Square into Mbane str into Koyana Str to Crown taxi rank, Koyana Str.

7.1.3) NU6 Motherwell (Nelson Mandela Rural) (Origin), Griffin Street Taxi Rank (Port Elizabeth) (Destination) - ecbrcwd038

(3209UR320AG900045315)

From NU6 taxi rank, Weza Str, Motherwell into Nzunga Str onto M17 into old Grahamstown Rd through Swartkops, onto N2 freeway through to Griffen Str taxi rank and return via M17 into Nzunga Str into Weza Str into Nyara str into Kaulela Str into Tyityaba Str into Nkcembe Str to Xhama str taxi rank, N12, Motherwell.

7.1.4) Motherwell (Nelson Mandela Rural) (Origin), DURBAN (Korsten) (Destination) - ecbrcwd039 (3200JS332AQ00045316)

From NU1 taxi rank, Motherwell along Ngonyama str into Maku rd into Addo rd onto N2 Freeway into Kempston rd into Durban rd taxi rank, Korsten and return via Kempston rd, N2, Addo rd, onto M17 into Tyinirha str into Ngonyama str to NU6 taxi rank.

7.1.5) GOVAN MBEKI (PE-Central) (Origin), UPE (Urban) (Nelson Mandela Rural) (Destination) - ecbrcwd042 (332AG83209UN00045342)

From Griffen str taxi rank, Holland Str into Govan Mbeki Ave onto Settlers freeway into Humewood Dr into 2nd Ave into College Campus, into 3rd Ave into Erasmus dr into Admiralty Dr into University Drive and turn at UPE Entrance and return via the same route.

7.1.6) NJOLI (Kwazakhele) (Origin), Siwalala Taxi Rank (Destination) - ecbrcwd057 (332GEE30014110045360)

From Singlemen's Quarters taxi rank, Njoli Rd, Kwazakhele into Ntshekisa Str into Ferguson Rd into old Grahamstown rd onto N2 via Nanaga via Grahamstown via Peddie via King William's Town via Komga via Butterworth (drop off) via Idutywa (drop off), via Umtata Main rank, York rd (pick up & drop off) and return via the same route.

7.1.7) NJOLI (Kwazakhele) (Origin), Engcobo (Destination) - ecbrcwd058 (332GEE31005D10045362)

From Singlemen's Quarters taxi rank, Njoli rd, Kwazakhele into Ntshekisa Str into Ferguson Rd into old Grahamstown Rdn into Baxter Rd into Burman Rd onto N2 via Nanaga via Grahamstown, via Fort Beaufort via Seymour via Whittlesea via Queenstown via Cofimvaba to Engcobo High str taxi rank (pick up & drop off) and return via the same route.

7.1.8) Griffin Street Taxi Rank (Port Elizabeth) (Origin), Humansdorp (Destination) - ecbrcwd062 (320AG931008810045366)

From Griffen Str taxi rank Holland Str into Govan Mbeki Ave onto Settlers Freeway, onto N2 via R330 to Hankey Main Rd taxi rank (pick up & drop off) proceed R330 to Meerblock taxi rank, Jeffreys Bay (pick up & drop off) back onto R330 onto R102 to Humansdorp taxi rank (pick up & drop off) and return via R102 onto N2 to Griffen Str taxi rank, Port Elizabeth.

1) AOECWDLB4132 2) LK Adams 6007075970086

3) 16 Bira Street, Motherwell NU4A, Port Elizabeth, 6211 PORT ELIZABETH AND DISTRICTS TAXI ASSOCIATION

4) LECWDLB8645 Renewal of OL

5) 1 x 15

6) PORT ELIZABETH AND DISTRICTS TAXI ASSOCIATION 801 CORNER OF HUMBER STREET, PORT ELIZABETH, 6001

7.1) Minibus taxi-type service

7.1.1) Njoli Square (Nelson Mandela Rural) (Origin), Griffin Street Taxi Rank (Port Elizabeth) (Destination) - ecbrcwd021 (3209UO320AG900045298)

From Njoli Square, Kwazakhele along Njoli Rd into Ntshekisa Str into Commercial Rd, Govan Mbeki Ave to Griffen Str Taxi Rank and return via Holland Str into Govan Mbeki Ave onto Settlers Freeway into Burman Road into Old Grahamstown Rd into Ferguson via Mendi Rd into Ngesi str into Ntshekisa Rd into Njoli Road to Njoli Square, Kwazakhele.

7.1.2) NU6 Motherwell (Nelson Mandela Rural) (Origin), Griffin Street Taxi Rank (Port Elizabeth) (Destination) - ecbrcwd038

(3209UR320AG900045315)

From NU6 taxi rank, Weza Str, Motherwell into Nzunga Str onto M17 into old Grahamstown Rd through Swartkops, onto N2 freeway through to Griffen Str taxi rank and return via M17 into Nzunga Str into Weza Str into Nyara str into Kaulela Str into Tyityaba Str into Nkcembe Str to Xhama str taxi rank, N12, Motherwell.

7.1.3) Motherwell (Nelson Mandela Rural) (Origin), DURBAN (Korsten) (Destination) - ecbrcwd039 (3200JS332AQQ00045316)

From NU1 taxi rank, Motherwell along Ngonyama str into Maku rd into Addo rd onto N2 Freeway into Kempston rd into Durban rd taxi rank, Korsten and return via Kempston rd, N2, Addo rd, onto M17 into Tyinirha str into Ngonyama str to NU6 taxi rank.

7.1.4) XHAMA (Motherwell) (Origin), Griffin Street Taxi Rank (Port Elizabeth) (Destination) - ecbrcwd040 (3328W2320AG900045340)

From Xhama Str taxi rank, NU12, Motherwell into Nkembembe str into Ngedie str into Addo rd onto N2 Freeway (Settlers) via Russell rd to Griffen str taxi rank and return via the same route.

7.1.5) Griffin Street Taxi Rank (Port Elizabeth) (Origin), Mount Pleasant B(Urban) (Nelson Mandela Rural) (Destination) - ecbrcwd044

(320AG93209US00045347)

From Griffen Str taxi rank, Holland Str into Govan Mbeki Ave onto Settlers freeway into Walmer Boulevard into 5th Ave into Villiers Rd into 6th Ave into Main Road (Walmer) into William Moffat Str into Harold Str (Charlo) into Walter Rd into Buffelsfontein Rd (Mount Pleasant) into Athlone Str into Cyril Str taxi rank and return via High Str same route or Buffelsfontein, Walmer Boulevard, onto Settlers freeway, Strand Str to Griffen Str taxi rank.

7.1.6) NJOLI (Kwazakhele) (Origin), Siwalala Taxi Rank (Destination) - ecbrcwd057 (332GEE30014110045360)

From Singlemen's Quarters taxi rank, Njoli Rd, Kwazakhele into Ntshekisa Str into Ferguson Rd into old Grahamstown rd onto N2 via Nanaga via Grahamstown via Peddie via King William's Town via Komga via Butterworth (drop off) via Idutywa (drop off), via Umtata Main rank, York rd (pick up & drop off) and return via the same route.

7.1.7) NJOLI (Kwazakhele) (Origin), Engcobo (Destination) - ecbrcwd058 (332GEE31005D10045362)

From Singlemen's Quarters taxi rank, Njoli rd, Kwazakhele into Ntshekisa Str into Ferguson Rd into old Grahamstown Rdn into Baxter Rd into Burman Rd onto N2 via Nanaga via Grahamstown, via Fort Beaufort via Seymour via Whittlesea via Queenstown via Cofimvaba to Engcobo High str taxi rank (pick up & drop off) and return via the same route.

7.1.8) Griffin Street Taxi Rank (Port Elizabeth) (Origin), Humansdorp (Destination) - ecbrcwd062 (320AG931008810045366)

From Griffen Str taxi rank Holland Str into Govan Mbeki Ave onto Settlers Freeway, onto N2 via R330 to Hankey Main Rd taxi rank (pick up & drop off) proceed R330 to Meerblock taxi rank, Jeffreys Bay (pick up & drop off) back onto R330 onto R102 to Humansdorp taxi rank (pick up & drop off) and return via R102 onto N2 to Griffen Str taxi rank, Port Elizabeth.

1) AOECWDLB4132 2) Lulamile Ludwick Vimbi 6803185492080

3) 20 Kattoo Str, Zwide, Port Elizabeth, 6201 PORT ELIZABETH
UNCEDO SERVICE TAXI ASSOCIATION

4) LECWDLB7655 Renewal of OL

5) 1 x 14

6) PORT ELIZABETH UNCEDO SERVICE TAXI ASSOCIATION P.O. Box 654 Main Street, Port Elizabeth, 6001

7.1) Minibus taxi-type service

7.1.1) Port Elizabeth (Origin), Uitenhage (Destination) - ecbrcwd429 (3100NP3100L900045876)

From Njoli Square taxi rank, Kwazakhele up Daku Rd, into Struandale Rd into Spondo Str into Uitenhage Rd via Despatch then join Algoa Rd turn into Drostdy Str into Constitution Rd taxi rank, Uitenhage and return via Kwamagxaki Ralo Str then Koyana Str into Njoli Rd to Njoli Square taxi rank.

7.1.2) Port Elizabeth (Origin), Port Elizabeth (Destination) - ecbrcwd433 (3100NP3100NP00045881)

From Ngonyama taxi rank, Motherwell into Ngonyama Rd into Maku Rd into Addo Rd onto the N2 turn left to Kempston Rd off ramp up CJ Langenhoven Rd into Cape Rd into William Moffatt Rd into Buffelsfontein Rd proceed till end of the Road at the Chinese Shop (Mount Pleasant) and return via the same route.

7.1.3) Port Elizabeth (Origin), Port Elizabeth (Destination) - ecbrcwd434 (3100NP3100NP00045883)

From Ngonyama taxi rank, Motherwell into Ngonyama Rd into Maku Rd into Addo Rd onto the N2 turn left to city off ramp M4 turn left to Humewood then into University Rd proceed to UPE Entrance, Summerstrand (drop off only) and return via the same route.

7.1.4) Port Elizabeth (Origin), Port Elizabeth (Destination) - ecbrcwd435 (3100NP3100NP00045884)

From Ngonyama taxi rank, Motherwell into Ngonyama Rd into Maku Rd into Addo Rd onto the N2 turn left to Kempston Rd off ramp up CJ

Langenhoven Rd turn left to Greenacres Shopping Complex taxi rank and return via the same Route

7.1.5) Port Elizabeth (Origin), Port Elizabeth (Destination) - ecbrcwd438 (3100NP3100NP00045887)

From Daku taxi rank, Kwazakhele into Daku Rd into Njoli Rd into Ntshekisa Rd into Mati Rd into Commercial Rd into Uitenhage Rd to Govan Mbeki Ave into Holland Str into Victoria Quay to Cawood Str taxi rank, North End and return via the same route.

7.1.6) Njoli Square (Nelson Mandela Rural) (Origin), Durban Metro (Destination) - ecbrcwd441 (3209UO21004R10045896)

From Njoli taxi rank, Kwazakhele down Daku Rd then onto the M17 into Addo Rd onto the N2 via Grahamstown, Raglan Str taxi rank (drop off & pick up) via Peddie taxi rank (drop off & pick up) via King William's Town, Market Square taxi rank (drop off & pick up) via Komga via Butterworth, Grubb Str taxi rank (drop off & pick up) then via Idutywa, via Umtata, Eagle Str taxi rank (drop off & pick up) via Qumba, via Mount Frere, via Mount Ayliff, via Kokstad, via Hardin, via Port Shepstone, proceed to the Swintin Str taxi rank next to the Walmer Hostel, Durban (drop off & pick up) and return via the same route.

7.1.7) Njoli Square (Nelson Mandela Rural) (Origin), Queenstown (Destination) - ecbrcwd442 (3209UO3100HT10045898)

From Njoli taxi rank, Kwazakhele down Daku Rd then onto the M17 into Addo Rd onto the N2 via Grahamstown, Raglan Str taxi rank (drop off & pick up) turn back onto the N2, and join the R67, onto the R63 via Fort Beaufort, Camble Str taxi rank (drop off & pick up) via Seymore taxi rank (drop off & pick up) via Whittlesea taxi rank (drop off & pick up) proceed to the Victoria Rd city taxi rank, Queenstown (drop off & pick up) and return via the same route.

7.1.8) Njoli Square (Nelson Mandela Rural) (Origin), Khayelitsha (Khayelitsha) (Destination) - ecbrcwd443 (3209UO4200P910045899)

From Njoli taxi rank, Kwazakhele along Daku Rd, into Struandale Rd, into Ntshekisa Rd, into Uitenhage Rd onto the N2, via Humansdorp, via Plettenberg Bay, Skosana taxi rank, (drop off & pick up) via Knysna, Nelson Str taxi rank (drop off & pick up) via George, Cradock Str taxi rank (drop off & pick up) via Mosselbay, Bill Jeffrey Dr taxi rank (drop off & pick up) via Riversdale, via Riviersonderend, via Swellendam, via Caledon, via Grabouw via Somerset West proceed to the Khayelitsha taxi rank, Cape Town (drop off & pick up) and return via the same route.

1) AOECWDLB4132 2) BONISWA EUNICE SONTI 7112250456080 3) 11268 KHUZWAYO STREET, KWAZAKHELE, PORT ELIZABETH,

8

6205 PORT ELIZABETH UNCEDO SERVICE TAXI ASSOCIATION

4) not available New OL

5) 1 x 15

6) PORT ELIZABETH UNCEDO SERVICE TAXI ASSOCIATION P.O. Box 652, Main Street, Port Elizabeth, 6001

7.1) Minibus taxi-type service

7.1.1) Port Elizabeth (Origin), Port Elizabeth (Destination) - ecbrcwd428 (3100NP3100NP00045875)

From NU2 taxi rank, Motherwell turn into Ngonyama Rd, then into Maku Rd into Addo Rd into NU2, turn left to city off ramp M4 to Sidon Str into Darling Str into Govan Mbeki Ave, turn into Cawood Str, North End and return via the same route.

7.1.2) Port Elizabeth (Origin), Uitenhage (Destination) - ecbrcwd429 (3100NP3100L900045876)

From Njoli Square taxi rank, Kwazakhele up Daku Rd, into Struandale Rd into Spondo Str into Uitenhage Rd via Despatch then join Algoa Rd turn into Drostdy Str into Constitution Rd taxi rank, Uitenhage and return via Kwamagxaki Ralo Str then Koyana Str into Njoli Rd to Njoli Square taxi rank.

7.1.3) Port Elizabeth (Origin), Port Elizabeth (Destination) - ecbrcwd434 (3100NP3100NP00045883)

From Ngonyama taxi rank, Motherwell into Ngonyama Rd into Maku Rd into Addo Rd onto the N2 turn left to city off ramp M4 turn left to Humewood then into University Rd proceed to UPE Entrance, Summerstrand (drop off only) and return via the same route.

7.1.4) Port Elizabeth (Origin), Port Elizabeth (Destination) - ecbrcwd435 (3100NP3100NP00045884)

From Ngonyama taxi rank, Motherwell into Ngonyama Rd into Maku Rd into Addo Rd onto the N2 turn left to Kempston Rd off ramp up CJ Langenhoven Rd turn left to Greenacres Shopping Complex taxi rank and return via the same Route

7.1.5) Port Elizabeth (Origin), Port Elizabeth (Destination) - ecbrcwd438 (3100NP3100NP00045887)

From Daku taxi rank, Kwazakhele into Daku Rd into Njoli Rd into Ntshekisa Rd into Mati Rd into Commercial Rd into Uitenhage Rd into Govan Mbeki Ave into Holland Str into Victoria Quay to Cawood Str taxi rank, North End and return via the same route.

7.1.6) Njoli Square (Nelson Mandela Rural) (Origin), Durban Metro (Destination) - ecbrcwd441 (3209UO21004R10045896)

From Njoli taxi rank, Kwazakhele down Daku Rd then onto the M17 into Addo Rd onto the N2 via Grahamstown, Raglan Str taxi rank (drop off & pick up) via Peddie taxi rank (drop off & pick up) via King William's Town, Market Square taxi rank (drop off & pick up) via Komga via Butterworth, Grubb Str taxi rank (drop off & pick up) then via Idutywa, via Umtata, Eagle Str taxi rank (drop off & pick up) via Qumba, via Mount Frere, via Mount Ayliff, via Kokstad, via Hardin, via Port Shepstone, proceed to the Swintin Str taxi rank next to the Walmer Hostel, Durban (drop off & pick up) and return via the same route.

7.1.7) Njoli Square (Nelson Mandela Rural) (Origin), Khayelitsha (Khayelitsha) (Destination) - ecbrcwd443 (3209UO4200P910045899)

From Njoli taxi rank, Kwazakhele along Daku Rd, into Struandale Rd, into Ntshekisa Rd, into Uitenhage Rd onto the N2, via Humansdorp, via Plettenberg Bay, Skosana taxi rank, (drop off & pick up) via Knysna, Nelson Str taxi rank (drop off & pick up) via George, Cradock Str taxi rank (drop off & pick up) via Mosselbay, Bill Jeffrey Dr taxi rank (drop off & pick up) via Riversdale, via Riviersonderend, via Swellendam, via Caledon, via Grabouw via Somerset West proceed to the Khayelitsha taxi rank, Cape Town (drop off & pick up) and return via the same route.

7.1.8) Njoli Square (Nelson Mandela Rural) (Origin), Johannesburg Other (Johannesburg South) (Destination) - ecbrcwd444

(3209UO12059J10045901)

From Njoli taxi rank, Kwazakhele down Daku Rd then onto the M17 into Addo Rd onto the N2 Freeway, then onto the R67 via Whittlesea taxi rank (drop off & pick up) via Queenstown, turn onto the N6 via Aliwal North, via Rouxville, via Smithfield, via Reddersburg, via Bloemfontein, via Kroonstad, via Ventersburg then proceed to the Park Station taxi rank, Johannesburg (drop off & pick up) and return via Colesburg, onto the N9, via Noupport, via Middelburg, via Cradock then onto the N10 via Cookhouse, via Paterson, onto the N2, into Addo Rd, onto M17 then into Daku Rd to Njoli taxi rank, Kwazakhele, Port Elizabeth.

1) AOECWDLB4133 2) J JOOSTE 5305065115089

3) P.O. Box 21427, Central, Port Elizabeth, 6000 NORWICH LONG

0

DISTANCE TAXI ASSOCIATION

4) not available New OL

5) 1 x 13

6) NORWICH LONG DISTANCE TAXI ASSOCIATION PO BOX 22078, MAIN STREET, PORT ELIZABETH, 6001

7.1) Minibus taxi-type service

7.1.1) Norwich (Nelson Mandela Rural) (Origin), UPE (Urban) (Nelson Mandela Rural) (Destination) - ecbrcwd191 (3209UM3209UN00045578)

From Norwich rank along Strand Str into Humewood Dr into Admiralty Dr into University dr and turn into rank at UPE and return via the same route.

7.1.2) Norwich (Nelson Mandela Rural) (Origin), UPE (Urban) (Nelson Mandela Rural) (Destination) - ecbrcwd192 (3209UM3209UN00045579)

From Norwich rank along Strand Str into Humewood Dr right on 2nd Avenue, into College Campus into 3rd Avenue, into Erasmus Dr into Admiralty Dr into University Dr turn into rank at UPE and return via the same route.

7.1.3) Norwich (Nelson Mandela Rural) (Origin), Forest Hill (Nelson Mandela Rural) (Destination) - ecbrcwd193 (3209UM3200CR00045580)

From Norwich rank along Strand Street into Walmer Boulevard into Mitchell Str, along Forest Hill Drive until end at bus shelters and return via the same route.

7.1.4) Norwich (Nelson Mandela Rural) (Origin), Seaview (Seaview) (Destination) - ecbrcwd195 (3209UM32001J00045583)

From Norwich rank along Strand Str into M9 into Walmer Boulevard into Fifth Ave, into Villiers Rd into Sixth Ave into Main Rd (Walmer) into 17th Ave into Harold Str (Charlo) into Walter Rd into Buffelsfontein Rd (Mount Pleasant) into Seaview Rd into Old Seaview Road Bus shelters and return via the same route.

7.1.5) Norwich (Nelson Mandela Rural) (Origin), Missionvale (Nelson Mandela Rural) (Destination) - ecbrcwd196 (3209UM32007W00045584)

From Norwich rank along Strand Str into Russell Rd into Govan Mbeki Ave into Uitenhage Rd into Commercial Rd into Uitenhage Rd into Dyke Rd into Rottingdean Rd into St. Leonards Rd into Dyke Road into Old Bethelsdorp Rd into Old Uitenhage Rd (Missionvale) to bus shelters at Vista University and return via the same route.

7.1.6) Norwich (Nelson Mandela Rural) (Origin), Cape Town CBD (City of Cape Town) (Destination) - ecbrcwd199 (3209UM4209SS10045588)

From Norwich Taxi Rank into Strand Str into Victoria Quay, into Manchester Str, into Govan Mbeki Ave into Mount Rd onto the N2, via Humansdorp Taxi Rank (drop off & pick up) via the New Horizons taxi rank, Plettenberg Bay (drop off & pick up) via Knysna Taxi Rank in Nelson Street (drop off & pick up) via Norwich Taxi Rank, St. Marks Square, George (pick up & drop off) via Mossel Bay Taxi rank in Bill Jeffrey Dr (pick up & drop off) to Belhar taxi rank on the corner of Alabama & Hanover Str, Cape Town (pick up & drop off) and return via the same route.

7.1.7) Norwich (Nelson Mandela Rural) (Origin), Cradock (Destination) - ecbrcwd203 (3209UM31003H10045594)

From Norwich Taxi Rank into Strand Str into Victoria Quay into Manchester Str, into Govan Mbeki Ave onto N2 via Colchester, via Paterson rank (pick up & drop off), via Cookhouse Station (pick up & drop off) via Norwich Long Distance Taxi Rank, Francis Str, Somerset East (pick up & drop off) to Beeren Str taxi rank, Cradock (pick up & drop off) and return via the same route.

7.1.8) Norwich (Nelson Mandela Rural) (Origin), Graaff-Reinet (Destination) - ecbrcwd208 (3209UM31006B10045606)

From Norwich Taxi Rank into Strand Str into Victoria Quay into Manchester Str, into Govan Mbeki Ave onto N2 North via Colchester via Paterson rank (pick up & drop off) (N10) via Cookhouse station (pick up & drop off) via Francis Str taxi rank, Somerset East (pick up & drop off) via Pearston (pick up & drop off) to taxi rank on corner of Narsing & Snowdrop Str, Graaff-Reinet (pick up & drop off) and return via Jansenville, Glenconnor, Uitenhage to Strand Str, Port Elizabeth.

1) AOECWDLB4134 2) KC Boo! 5805256000081
2

3) 73 Ngcungcu Str, NU8, Motherwell, PORT ELIZABETH, 6211 PORT ELIZABETH UNCEDO SERVICE TAXI ASSOCIATION

4) LECWDLB8573 Renewal of OL

5) 1 x 13

6) PORT ELIZABETH UNCEDO SERVICE TAXI ASSOCIATION P.O. Box 625, Main Street, Port Elizabeth, 6001

7.1) Minibus taxi-type service

7.1.1) Port Elizabeth (Origin), Uitenhage (Destination) - ecbrcwd429 (3100NP3100L900045876)

From Njoli Square taxi rank, Kwazakhele up Daku Rd, into Struandale Rd into Spondo Str into Uitenhage Rd via Despatch then join Algoa Rd turn into Drosty Str into Constitution Rd taxi rank, Uitenhage and return via Kwamagxaki Ralo Str then Koyana Str into Njoli Rd to Njoli Square taxi rank.

7.1.2) Port Elizabeth (Origin), Port Elizabeth (Destination) - ecbrcwd435 (3100NP3100NP00045884)

From Ngonyama taxi rank, Motherwell into Ngonyama Rd into Maku Rd into Addo Rd onto the N2 turn left to Kempston Rd off ramp up CJ

Langenhoven Rd turn left to Greenacres Shopping Complex taxi rank and return via the same route

7.1.3) Port Elizabeth (Origin), Port Elizabeth (Destination) - ecbrcwd437 (3100NP3100NP00045886)

From Salamntu taxi rank, Kwazakhele into Njoli Rd into Ntshekisa Rd through to Mati Rd into Chase Str into Keeton Str into Lindsay Rd into Stanford Rd then through to Harrower Rd to New Law Courts, North End and return via the same route.

7.1.4) Port Elizabeth (Origin), Port Elizabeth (Destination) - ecbrcwd438 (3100NP3100NP00045887)

From Daku taxi rank, Kwazakhele into Daku Rd into Njoli Rd into Ntshekisa Rd into Mati Rd into Commercial Rd into Uitenhage Rd to Govan Mbeki Ave into Holland Str into Victoria Quay to Cawood Str taxi rank, North End and return via the same route.

7.1.5) Port Elizabeth (Origin), Port Elizabeth (Destination) - ecbrcwd439 (3100NP3100NP00045893)

From Kwapama taxi rank, Kwazakhele up Njoli Rd into Ntshekisa Rd through to Mati Rd into Commercial Rd into Uitenhage Main Rd then through Govan Mbeki Ave into Holland Str into Victoria Quay to Cawood Str taxi rank, North End and return via the same route.

7.1.6) Njoli Square (Nelson Mandela Rural) (Origin), Durban Metro (Destination) - ecbrcwd441 (3209UO21004R10045896)

From Njoli taxi rank, Kwazakhele down Daku Rd then onto the M17 into Addo Rd onto the N2 via Grahamstown, Raglan Str taxi rank (drop off & pick up) via Peddie taxi rank (drop off & pick up) via King William's Town, Market Square taxi rank (drop off & pick up) via Komga via Butterworth, Grubb Str taxi rank (drop off & pick up) then via Idutywa, via Umtata, Eagle Str taxi rank (drop off & pick up) via Qumba, via Mount Frere, via Mount Ayliff, via Kokstad, via Hardin, via Port Shepstone, proceed to the Swintin Str taxi rank next to the Walmer Hostel, Durban (drop off & pick up) and return via the same route.

7.1.7) Njoli Square (Nelson Mandela Rural) (Origin), Queenstown (Destination) - ecbrcwd442 (3209UO3100HT10045898)

From Njoli taxi rank, Kwazakhele down Daku Rd then onto the M17 into Addo Rd onto the N2 via Grahamstown, Raglan Str taxi rank (drop off & pick up) turn back onto the N2, and join the R67, onto the R63 via Fort Beaufort, Camble Str taxi rank (drop off & pick up) via Seymore taxi rank (drop off & pick up) via Whittlesea taxi rank (drop off & pick up) proceed to the Victoria Rd city taxi rank, Queenstown (drop off & pick up) and return via the same route.

7.1.8) Njoli Square (Nelson Mandela Rural) (Origin), Khayelitsha (Khayelitsha) (Destination) - ecbrcwd443 (3209UO4200P910045899)

From Njoli taxi rank, Kwazakhele along Daku Rd, into Struandale Rd, into Ntshekisa Rd, into Uitenhage Rd onto the N2, via Humansdorp, via Plettenberg Bay, Skosana taxi rank, (drop off & pick up) via Knysna, Nelson Str taxi rank (drop off & pick up) via George, Cradock Str taxi rank (drop off & pick up) via Mosselbay, Bill Jeffrey Dr taxi rank (drop off & pick up) via Riversdale, via Riviersonderend, via Swellendam, via Caledon, via Grabouw via Somerset West proceed to the Khayelitsha taxi rank, Cape Town (drop off & pick up) and return via the same route.

1) AOECWDLB4136 2) Msokoli Filipu 4709175547084
2

3) 62 Kalandula Str, NU11, Motherwell, Port Elizabeth, 6211 PORT ELIZABETH AND DISTRICTS TAXI ASSOCIATION

4) LECWDLB9341 Renewal of OL

5) 1 x 15

6) PORT ELIZABETH AND DISTRICTS TAXI ASSOCIATION 801 CORNER BUSHMANS STREET, PORT ELIZABETH, 6001

7.1) Minibus taxi-type service

7.1.1) NU6 Motherwell (Nelson Mandela Rural) (Origin), Griffin Street Taxi Rank (Port Elizabeth) (Destination) - ecbrcwd038

(3209UR320AG900045315)

From NU6 taxi rank, Weza Str, Motherwell into Nzunga Str onto M17 into old Grahamstown Rd through Swarokops, onto N2 freeway through to Griffen Str taxi rank and return via M17 into Nzunga Str into Weza Str into Nyara str into Kaulela Str into Tyityaba Str into Nkcembe Str to Xhama str taxi rank, N12, Motherwell.

7.1.2) Griffin Street Taxi Rank (Port Elizabeth) (Origin), Mount Pleasant B(Urban) (Nelson Mandela Rural) (Destination) - ecbrcwd044 (320AG93209US00045347)

From Griffen Str taxi rank, Holland Str into Govan Mbeki Ave onto Settlers freeway into Walmer Boulevard into 5th Ave into Villiers Rd into 6th Ave into Main Road (Walmer) into William Moffat Str into Harold Str (Charlo) into Walter Rd into Buffelsfontein Rd (Mount Pleasant) into Athlone Str into Cyrill Str taxi rank and return via High Str same route or Buffelsfontein, Walmer Boulevard, onto Settlers freeway, Strand Str to Griffen Str taxi rank.

7.1.3) Griffin Street Taxi Rank (Port Elizabeth) (Origin), Walmer (Nelson Mandela Rural) (Destination) - ecbrcwd045 (320AG93200CH00045348)

From Griffen Str taxi rank, Holland Str into Govan Mbeki Ave into Russell Rd via Cape Rd into Target Kloof Str into River Rd into 8th Ave into Main Road (Walmer) into 9th Ave cross Heugh Rd into Fountain Str to Fountain Str taxi rank and return via the same route, or via Heugh Rd into 6th Ave into Target Kloof, into Cape Rd, Russell Rd to Griffen Str taxi rank.

7.1.4) Griffin Street Taxi Rank (Port Elizabeth) (Origin), East London (Destination) - ecbrcwd055 (320AG931004U10045358)

From Griffen Str taxi rank Holland Str into Govan Mbeki Avenue onto Settlers Freeway, N2 north via Colchester, via Grahamstown, via Beaufort Street taxi rank (drop off) via Peddie taxi rank (drop off) to Cathcart Str taxi rank, King William's Town (pick up & drop off) proceed onto N2 to Mdantsane, Qumza High Way taxi rank, East London (pick up & drop off) and return via the same route.

7.1.5) Griffin Street Taxi Rank (Port Elizabeth) (Origin), Humansdorp (Destination) - ecbrcwd062 (320AG931008810045366)

From Griffen Str taxi rank Holland Str into Govan Mbeki Ave onto Settlers Freeway, onto N2 via R330 to Hankey Main Rd taxi rank (pick up & drop off) proceed R330 to Meerblock taxi rank, Jeffreys Bay (pick up & drop off) back onto R330 onto R102 to Humansdorp taxi rank (pick up & drop off) and return via R102 onto N2 to Griffen Str taxi rank, Port Elizabeth.

1) AOECWDLB4136 2) HJ Spanneberg 5604305089082

3) P.O. Box 122, Greenbushes, Port Elizabeth, 6390 NORWICH LONG DISTANCE TAXI ASSOCIATION

4) LECWDLB7537 Renewal of OL

5) 1 x 15

6) NORWICH LONG DISTANCE TAXI ASSOCIATION PO BOX 22078, MANCHESTER, PORT ELIZABETH, 6001

7.1) Minibus taxi-type service

7.1.1) Norwich (Nelson Mandela Rural) (Origin), UPE (Urban) (Nelson Mandela Rural) (Destination) - ecbrcwd191 (3209UM3209UN00045578)

From Norwich rank along Strand Str into Humewood Dr into Admiralty Dr into University dr and turn into rank at UPE and return via the same route.

7.1.2) Norwich (Nelson Mandela Rural) (Origin), UPE (Urban) (Nelson Mandela Rural) (Destination) - ecbrcwd192 (3209UM3209UN00045579)

From Norwich rank along Strand Str into Humewood Dr right on 2nd Avenue, into College Campus into 3rd Avenue, into Erasmus Dr into Admiralty Dr into University Dr turn into rank at UPE and return via the same route.

7.1.3) Norwich (Nelson Mandela Rural) (Origin), Forest Hill (Nelson Mandela Rural) (Destination) - ecbrcwd193 (3209UM3200CR00045580)

From Norwich rank along Strand Street into Walmer Boulevard into Mitchell Str, along Forest Hill Drive until end at bus shelters and return via the same route.

7.1.4) Norwich (Nelson Mandela Rural) (Origin), Uitenhage (Destination) - ecbrcwd194 (3209UM3100L900045581)

From Norwich rank along Strand Street into Russell Rd, into Govan Mbeki Ave, Along Commercial Rd, into Uitenhage Rd, into Dyke Rd, into Old Uitenhage Rd, into Constitution rank, Uitenhage and return via the same route.

7.1.5) Norwich (Nelson Mandela Rural) (Origin), Seaview (Seaview) (Destination) - ecbrcwd195 (3209UM32001J00045583)

From Norwich rank along Strand Str into M9 into Walmer Boulevard into Fifth Ave, into Villiers Rd into Sixth Ave into Main Rd (Walmer) into 17th Ave into Harold Str (Charlo) into Walter Rd into Buffelsfontein Rd (Mount Pleasant) into Seaview Rd into Old Seaview Road Bus shelters and return via the same route.

7.1.6) Norwich (Nelson Mandela Rural) (Origin), Missionvale (Nelson Mandela Rural) (Destination) - ecbrcwd196 (3209UM32007W00045584)

From Norwich rank along Strand Str into Russell Rd into Govan Mbeki Ave into Uitenhage Rd into Commercial Rd into Uitenhage Rd into Dyke Rd into Rottingdean Rd into St. Leonards Rd into Dyke Road into Old Bethelsdorp Rd into Old Uitenhage Rd (Missionvale) to bus shelters at Vista University and return via the same route.

7.1.7) Norwich (Nelson Mandela Rural) (Origin), Aberdeen (Destination) - ecbrcwd201 (3209UM31000110045591)

From Norwich Taxi Rank into Strand Str into Victoria Quay, into Manchester Str, into Govan Mbeki Ave into Commercial Rd into Uitenhage Rd via Constitution taxi rank, Uitenhage (pick up & drop off) via Glenconnor (R75) via Springbok Str, Jansenville (pick up & drop off) via taxi rank on corner of Narsing & Snowdrop Str, Graaff-Reinet (pick up & drop off) via the N9 to Jones Str, Aberdeen (pick up & drop off) and return via the same route.

7.1.8) Norwich (Nelson Mandela Rural) (Origin), Cradock (Destination) - ecbrcwd203 (3209UM31003H10045594)

From Norwich Taxi Rank into Strand Str into Victoria Quay into Manchester Str, into Govan Mbeki Ave onto N2 via Colchester, via Paterson rank (pick up & drop off), via Cookhouse Station (pick up & drop off) via Norwich Long Distance Taxi Rank, Francis Str, Somerset East (pick up & drop off) to Beeren Str taxi rank, Cradock (pick up & drop off) and return via the same route.

7.1.9) Norwich (Nelson Mandela Rural) (Origin), East London Taxi City Rank (Destination) - ecbrcwd204 (3209UM30013F10045595)

From Norwich Taxi Rank into Strand Str into Victoria Quay into Manchester Str, into Govan Mbeki Ave, onto N2 north via Colchester, Grahamstown, Peddie, King William's Town to East London City Taxi Rank (drop off only) and return via the same route.

7.1.10) Norwich (Nelson Mandela Rural) (Origin), East London Taxi City Rank (Destination) - ecbrcwd205 (3209UM30013F10045596)

From Norwich Taxi Rank into Strand Str into Victoria Quay into Manchester Str, into Govan Mbeki Ave, onto N2 north via Colchester, Alexandria, Port Alfred to East London City Taxi Rank (drop off only) and return via the same route.

7.1.11 Norwich (Nelson Mandela Rural) (Origin), Willowmore (Destination) - ecbrcwd207 (3209UM3100MR10045604)

From Norwich Taxi Rank into Strand Str into Victoria Quay into Manchester Str, into Govan Mbeki Ave to Uitenhage Rd via Constitution taxi rank, Uitenhage (pick up & drop off) via Glenconnor via Kleinpoort (R329) via Steytleville (pick up & drop off) to Dam Str taxi rank, Willowmore (pick up & drop off) and return via the same route.

7.1.12 Norwich (Nelson Mandela Rural) (Origin), Graaff-Reinet (Destination) - ecbrcwd208 (3209UM31006B10045606)

From Norwich Taxi Rank into Strand Str into Victoria Quay into Manchester Str, into Govan Mbeki Ave onto N2 North via Colchester via Paterson rank (pick up & drop off) (N10) via Cookhouse station (pick up & drop off) via Francis Str taxi rank, Somerset East (pick up & drop off) via Pearston (pick up & drop off) to taxi rank on corner of Narsing & Snowdrop Str, Graaff-Reinet (pick up & drop off) and return via Jansenville, Glenconnor, Uitenhage to Strand Str, Port Elizabeth.

1) AOECWDLB4138 2) J LUCAS 6503075088085

3

3) 1 MAHONY CRESCENT, UIT 32, BETHELSDORP, PORT

ELIZABETH, 6059 NORWICH LONG DISTANCE TAXI ASSOCIATION

4) LECWDLB6857 Renewal of OL

5) 1 x 13

6) NORWICH LONG DISTANCE TAXI ASSOCIATION PO BOX 22078, MANDELAFONT, PORT ELIZABETH, 6001

7.1) Minibus taxi-type service

7.1.1) Norwich (Nelson Mandela Rural) (Origin), UPE (Urban) (Nelson Mandela Rural) (Destination) - ecbrcwd191 (3209UM3209UN00045578)

From Norwich rank along Strand Str into Humewood Dr into Admiralty Dr into University Dr and turn into rank at UPE and return via the same route.

7.1.2) Norwich (Nelson Mandela Rural) (Origin), UPE (Urban) (Nelson Mandela Rural) (Destination) - ecbrcwd192 (3209UM3209UN00045579)

From Norwich rank along Strand Str into Humewood Dr right on 2nd Avenue, into College Campus into 3rd Avenue, into Erasmus Dr into Admiralty Dr into University Dr turn into rank at UPE and return via the same route.

7.1.3) Norwich (Nelson Mandela Rural) (Origin), Forest Hill (Nelson Mandela Rural) (Destination) - ecbrcwd193 (3209UM3200CR00045580)

From Norwich rank along Strand Street into Walmer Boulevard into Mitchell Str, along Forest Hill Drive until end at bus shelters and return via the same route.

7.1.4) Norwich (Nelson Mandela Rural) (Origin), Uitenhage (Destination) - ecbrcwd194 (3209UM3100L900045581)

From Norwich rank along Strand Street into Russell Rd, into Govan Mbeki Ave, Along Commercial Rd, into Uitenhage Rd, into Dyke Rd, into Old Uitenhage Rd, into Constitution rank, Uitenhage and return via the same route.

7.1.5) Norwich (Nelson Mandela Rural) (Origin), Seaview (Seaview) (Destination) - ecbrcwd195 (3209UM32001J00045583)

From Norwich rank along Strand Str into M9 into Walmer Boulevard into Fifth Ave, into Villiers Rd into Sixth Ave into Main Rd (Walmer) into 17th Ave into Harold Str (Charlo) into Walter Rd into Buffelsfontein Rd (Mount Pleasant) into Seaview Rd into Old Seaview Road Bus shelters and return via the same route.

7.1.6) Norwich (Nelson Mandela Rural) (Origin), Missionvale (Nelson Mandela Rural) (Destination) - ecbrcwd196 (3209UM32007W00045584)

From Norwich rank along Strand Str into Russell Rd into Govan Mbeki Ave into Uitenhage Rd into Commercial Rd into Uitenhage Rd into Dyke Rd into Rottingdean Rd into St. Leonards Rd into Dyke Road into Old Bethelsdorp Rd into Old Uitenhage Rd (Missionvale) to bus shelters at Vista University and return via the same route.

7.1.7) Norwich (Nelson Mandela Rural) (Origin), Cape Town CBD (City of Cape Town) (Destination) - ecbrcwd199 (3209UM4209SS10045588)

From Norwich Taxi Rank into Strand Str into Victoria Quay, into Manchester Str, into Govan Mbeki Ave into Mount Rd onto the N2, via Humansdorp Taxi Rank (drop off & pick up) via the New Horizons taxi rank, Plettenberg Bay (drop off & pick up) via Knysna Taxi Rank in Nelson Street (drop off & pick up) via Norwich Taxi Rank, St. Marks Square, George (pick up & drop off) via Mossel Bay Taxi rank in Bill Jeffrey Dr (pick up & drop off) to Belhar taxi rank on the corner of Alabama & Hanover Str, Cape Town (pick up & drop off) and return via the same route.

7.1.8) Norwich (Nelson Mandela Rural) (Origin), Cape Town CBD (City of Cape Town) (Destination) - ecbrcwd200 (3209UM4209SS10045590)

From Norwich taxi rank into Strand Str into Victoria Quay, into Manchester Str, into Govan Mbeki Ave into Mount Rd, onto the N2 via Kareedouw (pick up & drop off) via Canvada Str bus shelters, Joubertina (pick up & drop off) via Krakeel via Louterwater (pick up & drop off) via Misgund (pick up & drop off) via Haarlem (pick up & drop off) via Avontuur (pick up & drop off) via Uniondale (R62) (pick up & drop off) via De Rust (R339) (pick up & drop off) via Dysselsdorp (N12) via Springbok Avenue Circle, Oudtshoorn (pick up & drop off) via Calitzdorp (R62) via Ladismith via Barrydale via Montagu via Ashton (N15) via Robertson via Worcester (N1) via Paarl to Belhar taxi rank on the corner of Alabama & Hanover Str, Cape Town (pick up & drop off) and return via the same route.

7.1.9) Norwich (Nelson Mandela Rural) (Origin), Aberdeen (Destination) - ecbrcwd201 (3209UM31000110045591)

From Norwich Taxi Rank into Strand Str into Victoria Quay, into Manchester Str, into Govan Mbeki Aven into Commercial Rd into Uitenhage Rd via Constitution taxi rank, Uitenhage (pick up & drop off) via Glenconnor (R75) via Springbok Str, Jansenville (pick up & drop off) via taxi rank on corner of Narsing & Snowdrop Str, Graaff-Reinet (pick up & drop off) via the N9 to Jones Str, Aberdeen (pick up & drop off) and return via the same route.

7.1.10) Norwich (Nelson Mandela Rural) (Origin), Middelburg - EC (Destination) - ecbrcwd202 (3209UM3100DM10045592)

From Norwich Taxi Rank into Strand Str into Victoria Quay into Manchester Str, into Govan Mbeki Ave via Uitenhage Rd to Despatch, Constitution taxi rank, Uitenhage (pick up & drop off), Glenconnor (R75), via Springbok Str, Jansenville (pick up & drop off) via taxi rank on corner of Narsing & Snowdrop Str, Graaff-Reinet (pick up & drop off) onto N9 to Middelburg Station (pick up &

drop off) and return via the same route.

7.1.11 Norwich (Nelson Mandela Rural) (Origin), Cradock (Destination) - ecbrcwd203 (3209UM31003H10045594)

From Norwich Taxi Rank into Strand Str into Victoria Quay into Manchester Str, into Govan Mbeki Ave onto N2 via Colchester, via Paterson rank (pick up & drop off), via Cookhouse Station (pick up & drop off) via Norwich Long Distance Taxi Rank, Francis Str, Somerset East (pick up & drop off) to Beeren Str taxi rank, Cradock (pick up & drop off) and return via the same route.

7.1.12 Norwich (Nelson Mandela Rural) (Origin), East London Taxi City Rank (Destination) - ecbrcwd204 (3209UM30013F10045595)

From Norwich Taxi Rank into Strand Str into Victoria Quay into Manchester Str, into Govan Mbeki Ave, onto N2 north via Colchester, Grahamstown, Peddie, King William's Town to East London City Taxi Rank (drop off only) and return via the same route.

7.1.13 Norwich (Nelson Mandela Rural) (Origin), East London Taxi City Rank (Destination) - ecbrcwd205 (3209UM30013F10045596)

From Norwich Taxi Rank into Strand Str into Victoria Quay into Manchester Str, into Govan Mbeki Ave, onto N2 north via Colchester, Alexandria, Port Alfred to East London City Taxi Rank (drop off only) and return via the same route.

7.1.14 Norwich (Nelson Mandela Rural) (Origin), Upington (Destination) - ecbrcwd206 (3209UM9100LS10045598)

From Norwich Taxi Rank into Strand Str into Victoria Quay into Manchester Str, into Govan Mbeki Ave, to Uitenhage Rd into Despatch then via Constitution taxi rank, Uitenhage, via Springbok str, Jansenville (R75)(pick up & drop off), via taxi rank on corner of Narsing & Snowdrop Str, Graaff-Reinet (R63), via Middelburg station(N9) via De Aar station (N10), via Britstown (N10), via Prieska (N10), to Good Hope taxi rank, Upington (pick up & drop off) and return via the same route.

7.1.15 Norwich (Nelson Mandela Rural) (Origin), Willowmore (Destination) - ecbrcwd207 (3209UM3100MR10045604)

From Norwich Taxi Rank into Strand Str into Victoria Quay into Manchester Str, into Govan Mbeki Ave to Uitenhage Rd via Constitution taxi rank, Uitenhage (pick up & drop off) via Glenconnor via Kleinpoort (R329) via Steytleville (pick up & drop off) to Dam Str taxi rank, Willowmore (pick up & drop off) and return via the same route.

7.1.16 Norwich (Nelson Mandela Rural) (Origin), Graaff-Reinet (Destination) - ecbrcwd208 (3209UM31006B10045606)

From Norwich Taxi Rank into Strand Str into Victoria Quay into Manchester Str, into Govan Mbeki Ave onto N2 North via Colchester via Paterson rank (pick up & drop off)(N10) via Cookhouse station (pick up & drop off) via Francis Str taxi rank, Somerset East (pick up & drop off) via Pearston (pick up & drop off) to taxi rank on corner of Narsing & Snowdrop Str, Graaff-Reinet (pick up & drop off) and return via Jansenville, Glenconnor, Uitenhage to Strand Str, Port Elizabeth.

1) AOECWDLB4138 2) MM NEKU 6605075473082
6

3) 54 Mcikwana Str, NU 11 Motherwell, Port Elizabeth, 6211 PORT
ELIZABETH UNCEDO SERVICE TAXI ASSOCIATION

4) LECWDLB8169 Renewal of OL

5) 1 x 15

6) PORT ELIZABETH UNCEDO SERVICE TAXI ASSOCIATION P.O. Box 666, Main Road, Port Elizabeth, 6001

7.1) Minibus taxi-type service

7.1.1) Port Elizabeth (Origin), Port Elizabeth (Destination) - ecbrcwd428 (3100NP3100NP00045875)

From NU2 taxi rank, Motherwell turn into Ngonyama Rd, then into Maku Rd into Addo Rd into NU2, turn left to city off ramp M4 to Sidon Str into Darling Str into Govan Mbeki Ave, turn into Cawood Str, North End and return via the same route.

7.1.2) Port Elizabeth (Origin), Uitenhage (Destination) - ecbrcwd429 (3100NP3100L900045876)

From Njoli Square taxi rank, Kwazakhele up Daku Rd, into Struandale Rd into Spondo Str into Uitenhage Rd via Despatch then join Algoa Rd turn into Drosty Str into Constitution Rd taxi rank, Uitenhage and return via Kwamagxaki Ralo Str then Koyana Str into Njoli Rd to Njoli Square taxi rank.

7.1.3) Port Elizabeth (Origin), Port Elizabeth (Destination) - ecbrcwd430 (3100NP3100NP00045877)

From Kwalamani taxi rank, Kwazakhele into Koyana Str through to Spondo Str into Uitenhage Rd into Chase Str into Keeton Str into Lindsay Rd into Stanford Rd into Harrower Rd to New Law Courts, North End and return via the same route.

7.1.4) Port Elizabeth (Origin), Port Elizabeth (Destination) - ecbrcwd431 (3100NP3100NP00045879)

From Kwalamani taxi rank, Kwazakhele into Koyana Str through to Spondo Str into Uitenhage Rd into Govan Mbeki Ave into Holland Str into Victoria Quay to Cawood Str taxi rank, North End and return via the same route.

7.1.5) Port Elizabeth (Origin), Port Elizabeth (Destination) - ecbrcwd432 (3100NP3100NP00045880)

From Ngonyama taxi rank, Motherwell into Ngonyama Rd into Maku Rd into Addo Rd onto the N2 turn left to city off ramp M4 to Sidon Str into Darling Str into Govan Mbeki Ave into Holland Str into Victoria Quay to Cawood Str taxi rank, North End and return via the same route.

7.1.6) Njoli Square (Nelson Mandela Rural) (Origin), Durban Metro (Destination) - ecbrcwd441 (3209UO21004R10045896)

From Njoli taxi rank, Kwazakhele down Daku Rd then onto the M17 into Addo Rd onto the N2 via Grahamstown, Raglan Str taxi rank (drop off & pick up) via Peddie taxi rank (drop off & pick up) via King William's Town, Market Square taxi rank (drop off & pick up) via Komga via Butterworth, Grubb Str taxi rank (drop off & pick up) then via Idutywa, via Umtata, Eagle Str taxi rank (drop off & pick up) via Qumba, via Mount Frere, via Mount Ayliff, via Kokstad, via Hardin, via Port Shepstone, proceed to the Swintin Str taxi rank next to the Walmer Hostel, Durban (drop off & pick up) and return via the same route.

7.1.7) Njoli Square (Nelson Mandela Rural) (Origin), Queenstown (Destination) - ecbrcwd442 (3209UO3100HT10045898)

From Njoli taxi rank, Kwazakhele down Daku Rd then onto the M17 into Addo Rd onto the N2 via Grahamstown, Raglan Str taxi rank (drop off & pick up) turn back onto the N2, and join the R67, onto the R63 via Fort Beaufort, Camble Str taxi rank (drop off & pick up) via Seymore taxi rank (drop off & pick up) via Whittlesea taxi rank (drop off & pick up) proceed to the Victoria Rd city taxi rank, Queenstown (drop off & pick up) and return via the same route.

7.1.8) Njoli Square (Nelson Mandela Rural) (Origin), Khayelitsha (Khayelitsha) (Destination) - ecbrcwd443 (3209UO4200P910045899)

From Njoli taxi rank, Kwazakhele along Daku Rd, into Struandale Rd, into Ntshekisa Rd, into Uitenhage Rd onto the N2, via Humansdorp, via

Plettenberg Bay, Skosana taxi rank, (drop off & pick up) via Knysna, Nelson Str taxi rank (drop off & pick up) via George, Cradock Str taxi rank (drop off & pick up) via Mosselbay, Bill Jeffrey Dr taxi rank (drop off & pick up) via Riversdale, via Rivieronderend, via Swellendam, via Caledon, via Grabouw via Somerset West proceed to the Khayelitsha taxi rank, Cape Town (drop off & pick up) and return via the same route.

1) AOECWDLB4139 2) JB JACOBS 5005115032082 3) 13 Arkaldien Str, Bethelsdorp, PORT ELIZABETH, 6059 NORWICH
1 LONG DISTANCE TAXI ASSOCIATION

4) LECWDLB6867 Renewal of OL

5) 1 x 13

6) NORWICH LONG DISTANCE TAXI ASSOCIATION PO BOX 22078, MANCHESTER, PORT ELIZABETH, 6001

7.1) Minibus taxi-type service

7.1.1) Norwich (Nelson Mandela Rural) (Origin), UPE (Urban) (Nelson Mandela Rural) (Destination) - ecbrcwd191 (3209UM3209UN00045578)
From Norwich rank along Strand Str into Humewood Dr into Admiralty Dr into University dr and turn into rank at UPE and return via the same route.

7.1.2) Norwich (Nelson Mandela Rural) (Origin), UPE (Urban) (Nelson Mandela Rural) (Destination) - ecbrcwd192 (3209UM3209UN00045579)
From Norwich rank along Strand Str into Humewood Dr right on 2nd Avenue, into College Campus into 3rd Avenue, into Erasmus Dr into Admiralty Dr into University Dr turn into rank at UPE and return via the same route.

7.1.3) Norwich (Nelson Mandela Rural) (Origin), Forest Hill (Nelson Mandela Rural) (Destination) - ecbrcwd193 (3209UM3200CR00045580)
From Norwich rank along Strand Street into Walmer Boulevard into Mitchell Str, along Forest Hill Drive until end at bus shelters and return via the same route.

7.1.4) Norwich (Nelson Mandela Rural) (Origin), Seaview (Seaview) (Destination) - ecbrcwd195 (3209UM32001J00045583)
From Norwich rank along Strand Str into M9 into Walmer Boulevard into Fifth Ave, into Villiers Rd into Sixth Ave into Main Rd (Walmer) into 17th Ave into Harold Str (Charlo) into Walter Rd into Buffelsfontein Rd (Mount Pleasant) into Seaview Rd into Old Seaview Road Bus shelters and return via the same route.

7.1.5) Norwich (Nelson Mandela Rural) (Origin), Missionvale (Nelson Mandela Rural) (Destination) - ecbrcwd196 (3209UM32007W00045584)
From Norwich rank along Strand Str into Russell Rd into Govan Mbeki Ave into Uitenhage Rd into Commercial Rd into Uitenhage Rd into Dyke Rd into Rottingdean Rd into St. Leonards Rd into Dyke Road into Old Bethelsdorp Rd into Old Uitenhage Rd (Missionvale) to bus shelters at Vista University and return via the same route.

7.1.6) Norwich (Nelson Mandela Rural) (Origin), Cape Town CBD (City of Cape Town) (Destination) - ecbrcwd199 (3209UM4209SS10045588)
From Norwich Taxi Rank into Strand Str into Victoria Quay, into Manchester Str, into Govan Mbeki Ave into Mount Rd onto the N2, via Humansdorp Taxi Rank (drop off & pick up) via the New Horizons taxi rank, Plettenberg Bay (drop off & pick up) via Knysna Taxi Rank In Nelson Street (drop off & pick up) via Norwich Taxi Rank, St. Marks Square, George (pick up & drop off) via Mossel Bay Taxi rank in Bill Jeffrey Dr (pick up & drop off) to Belhar taxi rank on the corner of Alabama & Hanover Str, Cape Town (pick up & drop off) and return via the same route.

7.1.7) Norwich (Nelson Mandela Rural) (Origin), Cradock (Destination) - ecbrcwd203 (3209UM31003H10045594)
From Norwich Taxi Rank into Strand Str into Victoria Quay into Manchester Str, into Govan Mbeki Ave onto N2 via Colchester, via Paterson rank (pick up & drop off), via Cookhouse Station (pick up & drop off) via Norwich Long Distance Taxi Rank, Francis Str, Somerset East (pick up & drop off) to Beeren Str taxi rank, Cradock (pick up & drop off) and return via the same route.

7.1.8) Norwich (Nelson Mandela Rural) (Origin), Graaff-Reinet (Destination) - ecbrcwd208 (3209UM31006B10045606)
From Norwich Taxi Rank into Strand Str into Victoria Quay into Manchester Str, into Govan Mbeki Ave onto N2 North via Colchester via Paterson rank (pick up & drop off)(N10) via Cookhouse station (pick up & drop off) via Francis Str taxi rank, Somerset East (pick up & drop off) via Pearston (pick up & drop off) to taxi rank on corner of Narsing & Snowdrop Str, Graaff-Reinet (pick up & drop off) and return via Jansenville, Glenconnor, Uitenhage to Strand Str, Port Elizabeth.

1) AOECWDLB4139 2) JB Moss 7804165051085

3) 37 Harlequin Street, Bethelsdorp Ext. 34, Port Elizabeth, 6059 Algoa
Taxi Association

3

4) LECWDLB7791 Renewal of OL

5) 1 x 13

6) Algoa Taxi Association PO Box 82, Cleary Estate, Port Elizabeth, 6059 Gazette Number:

7.1) Minibus taxi-type service

7.1.1) Cleary Park (Nelson Mandela Rural) (Origin), STRAND(S/B) (PE-Central) (Destination) - ecbrcwd008 (3209PK332F7Y00045282)

a) From Cleary Park taxi rank into University rd into Standford rd into Gail rd into Kobus rd into Beetlestone rd into Standford rd into Ablett str into Highfield rd into Cottrell str into Standford rd across into Harrower rd into Fettes rd left at Traffic circle to Hennens and into Govan Mbeki ave proceed until Russell rd and then into Strand str until rank and return via the same route.

b) From Cleary Park taxi rank into University rd into Standford rd proceed until Bridge turn left on N2 and proceed to town into Strand str until taxi rank and return via Govan Mbeki into Harrower rd across into Standford rd proceed into University rd into Cleary Park taxi rank.

7.1.2) Cleary Park (Nelson Mandela Rural) (Origin), Bloemendal (Nelson Mandela Rural) (Destination) - ecbrcwd010 (3209PK32007P00045284)

a) From Cleary Park taxi rank into Norman Middleton into Standford rd proceed until Heathcote rd and into William Slammert and proceed to corner of William Slammert & Lawrence Erasmus dr and return via the same route.

b) From Cleary Park taxi rank into Norman Middleton across into Rensburg str into Soudien rd into William Slammert into Kroonenberg then into William Slammert and return via the same route.

7.1.3) Cleary Park (Nelson Mandela Rural) (Origin), Booyens Park (Nelson Mandela Rural) (Destination) - ecbrcwd011 (3209PK32007600045286)

(a) From Cleary Park taxi rank into Norman Middleton into Standford rd into Booyens Park dr until the 4th stop. Turn into William Slammert dr proceed to Ext 3 & 4 and return via the same route to Booyens Park dr then into Coriander str into Sapphire Cresc into Coral rd to the corner of Coral & Booyens Park dr and turn to new area Ext 3 & 4 and return along the same route.

(b) From Cleary Park taxi rank into Norman Middleton into Standford Rd into Booyens Park drive until Booyens Park Shopping Centre taxi rank and return via the same route

1) AOECWDLB4140 2) Z W Smith 6606045862081 3) 370 Beda Str, Kwanomzamo, HUMANSDORP, 6300 Humansdorp Taxi Association

4) LECWDLB6979 Renewal of OL 5) 1 x 13

6) Humansdorp Taxi Association P.O Box 1359, Humansdorp, Humansdorp@pa6808 Number:

7.1) Minibus taxi-type service

7.1.1) Humansdorp (Origin), Kruisfontein (Humansdorp) (Destination) - ecbrcwd099 (31008832001300045462)

From Humansdorp taxi rank, Voortrekker rd, into Booyens str, into Jacob str, Arcadia, into Felix str shelters, Kruisfontein (pick up & drop off along the route) and return via the same route.

7.1.2) Humansdorp (Origin), St Francis Bay (Destination) - ecbrcwd100 (3100883100JP00045463)

From Humansdorp taxi rank, Voortrekker rd, into main rd, via the Kwanomzamo township (pick up & drop off Main road) proceed to China Camp taxi rank, St Francis Bay (pick up & drop off) and return via the same route.

7.1.3) Humansdorp (Origin), Jeffrey's Bay (Destination) - ecbrcwd101 (31008831008Y00045464)

From Humansdorp taxi rank, Voortrekker rd onto the R102 proceed to the Friendly Grocer taxi rank, Jeffreys Bay (pick up & drop off) and return via the same route.

7.1.4) Humansdorp (Origin), Patensie (Destination) - ecbrcwd102 (3100883100GK00045465)

From Humansdorp taxi rank, Voortrekker rd onto the R331 via the Hankey taxi rank in Main road (pick up & drop off) and proceed on the R331 to Patensie taxi rank, Ramaposa Location (pick up & drop off) and return via the same route.

7.1.5) Humansdorp (Origin), Kareedouw (Destination) - ecbrcwd103 (31008831009810045466)

From Humansdorp taxi rank, Voortrekker rd onto the R102, turn onto the R62 proceed to the Uitkyk taxi rank, Kareedouw (pick up and drop off) and return via the same route.

7.1.6) Humansdorp (Origin), Griffin Street Taxi Rank (Port Elizabeth) (Destination) - ecbrcwd104 (310088320AG910045467)

From Humansdorp taxi rank, Voortrekker rd onto the R102 via Jeffreys Bay, Friendly Grocer (pick up & drop off) then onto the N2 Freeway to Port Elizabeth onto Stanford rd, with stops at Cleary Park taxi rank (pick up & drop off), Livingstone Hospital (pick up & drop off), Mercantile Hospital (pick up & drop off) to Griffin Str taxi rank (pick up & drop off) and return via the same route.

7.1.7) Humansdorp (Origin), Mdantsane (East London) (Destination) - ecbrcwd105 (3100883204IW10045468)

From Humansdorp taxi rank, Voortrekker rd onto the N2 Freeway via Port Elizabeth, via Colchester, via Grahamstown, via Peddie, via King Williams Town to Highway taxi rank, Mdantsane East London (drop off & pick up) and return via the same route.

7.1.8) Humansdorp (Origin), East London Taxi City Rank (Destination) - ecbrcwd106 (31008830013F10045469)

From Humansdorp taxi rank, Voortrekker rd onto the N2 Freeway via Port Elizabeth, via Colchester, via Alexandria, via Port Alfred taxi rank (Main road) (pick up & drop off) to East London City taxi rank (drop off & pick up) and return via the same route.

7.1.9) Humansdorp (Origin), Keiskammahoek (Destination) - ecbrcwd107 (31008831009D10045470)

From Humansdorp taxi rank, Voortrekker rd onto the N2 Freeway via Port Elizabeth, via Grahamstown, via King Williams Town onto the R63 then onto the R62 to Keiskamma Hoek Township taxi rank (pick up & drop off) and return via the same route.

7.1.10) Humansdorp (Origin), Middelburg - EC (Destination) - ecbrcwd108 (3100883100DM10045471)

From Humansdorp taxi rank, Voortrekker rd onto the N2 Freeway then onto the R334 via Rocklands, via Durban road taxi rank, Uitenhage (pick up & drop off) via Enon taxi rank, Kirkwood (pick up & drop off) via Wolwefontein, via Kwazamukucinga taxi rank, Jansenville (pick up & drop off) via Mark Plein taxi rank, Graaff-Reinet (drop off only) to Kwanonzame taxi rank, Middelburg (pick up & drop off) and return via the same route.

7.1.11) Humansdorp (Origin), Avontuur (Destination) - ecbrcwd110 (3100883100NV10045473)

From Humansdorp taxi rank, onto the R62 via Kareedouw taxi rank (pick up & drop off) via Joubertina, Rivenia taxi rank (pick up & drop off) via Krakeel shelter (pick up & drop off) via Louterwater shelter (pick up & drop off) via Misgund, Kritzingers Garage (pick up & drop off) via Haarlem, to Avontuur, Railway Station (pick up & drop off) and return via the same route.

7.1.12) Humansdorp (Origin), Baviaans Rural (Destination) - ecbrcwd111 (31008831000Y10045474)

From Humansdorp taxi rank onto the R102 via Clarkson shelters (pick up & drop off) via Woodlands shelters (pick up & drop off) via Witelsbos Post Office (pick up & drop off) via Thornham - Sandrift (pick up & drop off) via Stormsriver Post Office (pick up & drop off) via Boskor Entrance (pick up & drop off) to Witcher Factory, Coldstream (pick up & drop off) and return via the same route.

1) AOECWDLB4141 2) Suzette Flanagan 7006020038089 3) P.O. Box 359, GRAHAMSTOWN, 6140
4

4) not available New OL

5) 1 x 9

6)

Gazette Number:

7.1) Tourist service

7.1.1) Area of Operation - FROM POINTS SITUATED WITHIN THE MAKANA MUNICIPAL AREA OF GRAHAMSTOWN SITUATED WITHIN THE REPUBLIC OF SOUTH AFRICA AND RETURN. - ECBRCWDTOUR027 (ECECBRCWDTOUR0128682)
FROM POINTS SITUATED WITHIN THE MAKANA MUNICIPAL AREA OF GRAHAMSTOWN SITUATED WITHIN THE REPUBLIC OF SOUTH AFRICA AND RETURN.

1) AOECWDLB4142 2) MED LLOYD 6007055014087

3) 21 BOB PRICE STREET, HILLSIDE, PORT ELIZABETH, 6059 Algoa
Taxi Association

1

4) LECWDLB8513 Renewal of OL

5) 1 x 15

6) Algoa Taxi Association PO Box 82, Cleary Estate, Port Elizabeth, 6059 Gazette Number:

7.1) Minibus taxi-type service

7.1.1) Cleary Park (Nelson Mandela Rural) (Origin), STRAND(S/B) (PE-Central) (Destination) - ecbrcwd008 (3209PK332F7Y00045282)

a) From Cleary Park taxi rank into University rd into Stanford rd into Gail rd into Kobus rd into Beetlestone rd into Stanford rd into Ablett str into Highfield rd into Cottrell str into Stanford rd across into Harrower rd into Fettes rd left at Traffic circle to Hennens and into Govan Mbeki ave proceed until Russell rd and then into Strand str until rank and return via the same route.

b) From Cleary Park taxi rank into University rd into Stanford rd proceed until Bridge turn left on N2 and proceed to town into Strand str until taxi rank and return via Govan Mbeki into Harrower rd across into Stanford rd proceed into University rd into Cleary Park taxi rank.

7.1.2) Cleary Park (Nelson Mandela Rural) (Origin), Bloemendal (Nelson Mandela Rural) (Destination) - ecbrcwd010 (3209PK32007P00045284)

a) From Cleary Park taxi rank into Norman Middleton into Stanford rd proceed until Heathcote rd and into William Slammert and proceed to corner of William Slammert & Lawrence Erasmus dr and return via the same route.

b) From Cleary Park taxi rank into Norman Middleton across into Rensburg str into Soudien rd into William Slammert into Kroonenberg then into William Slammert and return via the same route.

7.1.3) Cleary Park (Nelson Mandela Rural) (Origin), Booysens Park (Nelson Mandela Rural) (Destination) - ecbrcwd011 (3209PK32007600045286)

(a) From Cleary Park taxi rank into Norman Middleton into Stanford rd into Booysens Park dr until the 4th stop. Turn into William Slammert dr proceed to Ext 3 & 4 and return via the same route to Booysens Park dr then into Coriander str into Sapphire Cresc into Coral rd to the corner of Coral & Booysens Park dr and turn to new area Ext 3 & 4 and return along the same route.

(b) From Cleary Park taxi rank into Norman Middleton into Stanford Rd into Booysens Park drive until Booysens Park Shopping Centre taxi rank and return via the same route

1) AOECWDLB4142 2) Catherine Ruiters 5009090161080

3) 51 Degraass Street, Bloemendal, Port Elizabeth, 6001 Algoa Taxi
Association

8

4) LECWDLB7463 Renewal of OL

5) 1 x 13

6) Algoa Taxi Association PO Box 82, Cleary Estate, Port Elizabeth, 6059 Gazette Number:

7.1) Minibus taxi-type service

7.1.1) Cleary Park (Nelson Mandela Rural) (Origin), STRAND(S/B) (PE-Central) (Destination) - ecbrcwd008 (3209PK332F7Y00045282)

a) From Cleary Park taxi rank into University rd into Stanford rd into Gail rd into Kobus rd into Beetlestone rd into Stanford rd into Ablett str into Highfield rd into Cottrell str into Stanford rd across into Harrower rd into Fettes rd left at Traffic circle to Hennens and into Govan Mbeki ave proceed until Russell rd and then into Strand str until rank and return via the same route.

b) From Cleary Park taxi rank into University rd into Stanford rd proceed until Bridge turn left on N2 and proceed to town into Strand str until taxi rank and return via Govan Mbeki into Harrower rd across into Stanford rd proceed into University rd into Cleary Park taxi rank.

7.1.2) Cleary Park (Nelson Mandela Rural) (Origin), Bloemendal (Nelson Mandela Rural) (Destination) - ecbrcwd010 (3209PK32007P00045284)

a) From Cleary Park taxi rank into Norman Middleton into Stanford rd proceed until Heathcote rd and into William Slammert and proceed to corner of William Slammert & Lawrence Erasmus dr and return via the same route.

b) From Cleary Park taxi rank into Norman Middleton across into Rensburg str into Soudien rd into William Slammert into Kroonenberg then into William Slammert and return via the same route.

7.1.3) Cleary Park (Nelson Mandela Rural) (Origin), EXT 31 (Port Elizabeth) (Destination) - ecbrcwd012 (3209PK320AG800045287)

From Cleary Park taxi rank into Norman Middleton into Rensburg str into Soudien rd into Ackeer into Lawrence Erasmus dr into Rensburg str into Barberry around into Strelitzia into Barberry into Pinchusion into Rensburg str into Butterlilly then into Barberry into Rensburg str into Lawrence

Erasmus into Ackeer into Soudien rd into Rensburg str into Norman Middleton back into Cleary Park taxi rank.

7.1.4) Cleary Park (Nelson Mandela Rural) (Origin), Kleinskool (Nelson Mandela Rural) (Destination) - ecbrcwd016 (3209PK32007T00045291)
From Cleary Park taxi rank into Norman Middleton across into Rensburg str into Soudien rd into Kleinskool rd and return along the same route.

- 1) AOECWDLB4142 2) NE MAKENYANA 5712125498084 3) 4894 GAIKA STREET, KWAZAKHELE, PORT ELIZABETH, 6205
9
4) LECWDLB6907 Renewal of OL 5) 1 x 15
6) PORT ELIZABETH AND DISTRICTS TAXI ASSOCIATION 801 CORNER BAZOUZUMAN STREET, PORT ELIZABETH, 6001

7.1) Minibus taxi-type service

7.1.1) Njoli Square (Nelson Mandela Rural) (Origin), Griffin Street Taxi Rank (Port Elizabeth) (Destination) - ecbrcwd021 (3209UO320AG900045298)
From Njoli Square, Kwazakhele along Njoli Rd into Ntshekisa Str into Commercial Rd, Govan Mbeki Ave to Griffen Str Taxi Rank and return via Holland Str into Govan Mbeki Ave onto Settlers Freeway into Burman Road into Old Grahamstown Rd into Ferguson via Mendi Rd into Ngesi str into Ntshekisa Rd into Njoli Road to Njoli Square, Kwazakhele.

7.1.2) Soweto-on-Sea (Nelson Mandela Rural) (Origin), DURBAN (Korsten) (Destination) - ecbrcwd026 (3200D9332AQQ00045304)
From Soweto taxi rank, Johnson Rd, Zwide along Johnson Road into Koyana Str into Spondo Str into Uitenhage Rd into Chase Str into Keeton Str into Lindsay Rd into Standford Rd into Durban Rd taxi rank, Korsten and return via the same route.

7.1.3) NU6 Motherwell (Nelson Mandela Rural) (Origin), Griffin Street Taxi Rank (Port Elizabeth) (Destination) - ecbrcwd038 (3209UR320AG900045315)

From NU6 taxi rank, Weza Str, Motherwell into Nzunga Str onto M17 into old Grahamstown Rd through Swartkops, onto N2 freeway through to Griffen Str taxi rank and return via M17 into Nzunga Str into Weza Str into Nyara str into Kaula Str into Tyityaba Str into Nkembe Str to Xhama str taxi rank, N12, Motherwell.

7.1.4) XHAMA (Motherwell) (Origin), Griffin Street Taxi Rank (Port Elizabeth) (Destination) - ecbrcwd040 (3328W2320AG900045340)
From Xhama Str taxi rank, NU12, Motherwell into Nkembe str into Ngedle str into Addo rd onto N2 Freeway (Settlers) via Russell rd to Griffen str taxi rank and return via the same route.

7.1.5) MKWENKWE (KwaDwesi) (Origin), Griffin Street Taxi Rank (Port Elizabeth) (Destination) - ecbrcwd046 (332EV8320AG900045349)
From Mkwenkwe str taxi rank, Kwadwesi along Mkwenkwe str cross Uitenhage rd into Ralo str into Betheldorp rd into Uitenhage rd into Commercial rd into Govan Mbeki Ave into Griffen str taxi rank and return via the same route.

7.1.6) Griffen Street Taxi Rank (Port Elizabeth) (Origin), East London (Destination) - ecbrcwd055 (320AG931004U10045358)
From Griffen Str taxi rank Holland Str into Govan Mbeki Avenue onto Settlers Freeway, N2 north via Colchester, via Grahamstown, via Beaufort Street taxi rank (drop off) via Peddie taxi rank (drop off) to Cathcart Str taxi rank, King William's Town (pick up & drop off) proceed onto N2 to Mdantsane, Qumza High Way taxi rank, East London (pick up & drop off) and return via the same route.

7.1.7) Griffen Street Taxi Rank (Port Elizabeth) (Origin), Humansdorp (Destination) - ecbrcwd062 (320AG931008810045366)
From Griffen Str taxi rank Holland Str into Govan Mbeki Ave onto Settlers Freeway, onto N2 via R330 to Hankey Main Rd taxi rank (pick up & drop off) proceed R330 to Meerblock taxi rank, Jeffreys Bay (pick up & drop off) back onto R330 onto R102 to Humansdorp taxi rank (pick up & drop off) and return via R102 onto N2 to Griffen Str taxi rank, Port Elizabeth.

- 1) AOECWDLB4143 2) DM VelleM 6305065353085 3) 18A Genera Jansen, Zwide, Port Elizabeth, 6201 PORT ELIZABETH
2 UNCEDO SERVICE TAXI ASSOCIATION
4) LECWDLB7551 Renewal of OL 5) 1 x 13
6) PORT ELIZABETH UNCEDO SERVICE TAXI ASSOCIATION P.O. Box 645 Main Street, Port Elizabeth, 6001

7.1) Minibus taxi-type service

7.1.1) Port Elizabeth (Origin), Port Elizabeth (Destination) - ecbrcwd428 (3100NP3100NP00045875)
From NU2 taxi rank, Motherwell turn into Ngonyama Rd, then into Maku Rd into Addo Rd into NU2, turn left to city off ramp M4 to Sidon Str into Darling Str into Govan Mbeki Ave, turn into Cawood Str, North End and return via the same route.

7.1.2) Port Elizabeth (Origin), Uitenhage (Destination) - ecbrcwd429 (3100NP3100L900045876)
From Njoli Square taxi rank, Kwazakhele up Daku Rd, into Struandale Rd into Spondo Str into Uitenhage Rd via Despatch then join Algoa Rd turn into Drostyd Str into Constitution Rd taxi rank, Uitenhage and return via Kwamagxaki Ralo Str then Koyana Str into Njoli Rd to Njoli Square taxi rank.

7.1.3) Port Elizabeth (Origin), Port Elizabeth (Destination) - ecbrcwd430 (3100NP3100NP00045877)
From Kwalamani taxi rank, Kwazakhele into Koyana Str through to Spondo Str into Uitenhage Rd into Chase Str into Keeton Str into Lindsay Rd into Standford Rd into Harrower Rd to New Law Courts, North End and return via the same route.

7.1.4) Port Elizabeth (Origin), Port Elizabeth (Destination) - ecbrcwd432 (3100NP3100NP00045880)
From Ngonyama taxi rank, Motherwell into Ngonyama Rd into Maku Rd into Addo Rd onto the N2 turn left to city off ramp M4 to Sidon Str into Darling Str into Govan Mbeki Ave into Holland Str into Victoria Quay to Cawood Str taxi rank, North End and return via the same route.

7.1.5) Port Elizabeth (Origin), Port Elizabeth (Destination) - ecbrcwd433 (3100NP3100NP00045881)
From Ngonyama taxi rank, Motherwell into Ngonyama Rd into Maku Rd into Addo Rd onto the N2 turn left to Kempston Rd off ramp up CJ Langenhoven Rd into Cape Rd into William Moffett Rd into Buffelsfontein Rd proceed till end of the Road at the Chinese Shop (Mount Pleasant) and return via the same route.

7.1.6) Njoli Square (Nelson Mandela Rural) (Origin), Durban Metro (Destination) - ecbrcwd441 (3209UO21004R10045896)
From Njoli taxi rank, Kwazakhele down Daku Rd then onto the M17 into Addo Rd onto the N2 via Grahamstown, Raglan Str taxi rank (drop off & pick

up) via Peddie taxi rank (drop off & pick up) via King William's Town, Market Square taxi rank (drop off & pick up) via Komga via Butterworth, Grubb Str taxi rank (drop off & pick up) then via Idutywa, via Umtata, Eagle Str taxi rank (drop off & pick up) via Qumba, via Mount Frere, via Mount Ayliff, via Kokstad, via Hardin, via Port Shepstone, proceed to the Swintin Str taxi rank next to the Walmer Hostel, Durban (drop off & pick up) and return via the same route.

7.1.7) Njoli Square (Nelson Mandela Rural) (Origin), Queenstown (Destination) - ecbrcwd442 (3209UO3100HT10045898)

From Njoli taxi rank, Kwazakhele down Daku Rd then onto the M17 into Addo Rd onto the N2 via Grahamstown, Raglan Str taxi rank (drop off & pick up) turn back onto the N2, and join the R67, onto the R63 via Fort Beaufort, Camble Str taxi rank (drop off & pick up) via Seymore taxi rank (drop off & pick up) via Whittlesea taxi rank (drop off & pick up) proceed to the Victoria Rd city taxi rank, Queenstown (drop off & pick up) and return via the same route.

7.1.8) Njoli Square (Nelson Mandela Rural) (Origin), Khayelitsha (Khayelitsha) (Destination) - ecbrcwd443 (3209UO4200P910045899)

From Njoli taxi rank, Kwazakhele along Daku Rd, into Struandale Rd, into Ntshakisa Rd, into Uitenhage Rd onto the N2, via Humansdorp, via Plettenberg Bay, Skosana taxi rank, (drop off & pick up) via Knysna, Nelson Str taxi rank (drop off & pick up) via George, Cradock Str taxi rank (drop off & pick up) via Mosselbay, Bill Jeffrey Dr taxi rank (drop off & pick up) via Riversdale, via Riviersonderend, via Swellendam, via Caledon, via Grabouw via Somerset West proceed to the Khayelitsha taxi rank, Cape Town (drop off & pick up) and return via the same route.

1) AOECWDLB4143 2) Magaret Coltman 5212260011081 3) 26 Kamedie Cresc, Ext 21 Bloemendal, Port Elizabeth, 6001 Algoa
6 Taxi Association

4) LECWDLB7484 Renewal of OL 5) 1 x 13

6) Algoa Taxi Association PO Box 82, Cleary Estate, Port Elizabeth, 6059 Gazette Number:

7.1) Minibus taxi-type service

7.1.1) Cleary Park (Nelson Mandela Rural) (Origin), STRAND(S/B) (PE-Central) (Destination) - ecbrcwd008 (3209PK332FY00045282)

a) From Cleary Park taxi rank into University rd into Standford rd into Gail rd into Kobus rd into Beetstone rd into Standford rd into Ablett str into Highfield rd into Cottrell str into Standford rd across into Harrower rd into Fettes rd left at Traffic circle to Hennens and into Govan Mbeki ave proceed until Russell rd and then into Strand str until rank and return via the same route.

b) From Cleary Park taxi rank into University rd into Standford rd proceed until Bridge turn left on N2 and proceed to town into Strand str until taxi rank and return via Govan Mbeki into Harrower rd across into Standford rd proceed into University rd into Cleary Park taxi rank.

7.1.2) Cleary Park (Nelson Mandela Rural) (Origin), Bloemendal (Nelson Mandela Rural) (Destination) - ecbrcwd010 (3209PK32007P00045284)

a) From Cleary Park taxi rank into Norman Middleton into Standford rd proceed until Heathcote rd and into William Slammert and proceed to corner of William Slammert & Lawrence Erasmus dr and return via the same route.

b) From Cleary Park taxi rank into Norman Middleton across into Rensburg str into Soudien rd into William Slammert into Kroonberg then into William Slammert and return via the same route.

7.1.3) Cleary Park (Nelson Mandela Rural) (Origin), Booyens Park (Nelson Mandela Rural) (Destination) - ecbrcwd011 (3209PK32007600045286)

a) From Cleary Park taxi rank into Norman Middleton into Standford rd into Booyens Park dr until the 4th stop. Turn into William Slammert dr proceed to Ext 3 & 4 and return via the same route to Booyens Park dr then into Coriander str into Sapphire Cresc into Coral rd to the corner of Coral & Booyens Park dr and turn to new area Ext 3 & 4 and return along the same route.

b) From Cleary Park taxi rank into Norman Middleton into Standford Rd into Booyens Park drive until Booyens Park Shopping Centre taxi rank and return via the same route

1) AOECWDLB4143 2) Alex Andile Ndlovu 7905256197081 3) 28 Saville House, Western Road, Central, PORT ELIZABETH, 6001
9

4) not available New OL 5) 1 x 4

6) Gazette Number:

7.1) Metered taxi

7.1.1) Area of Operation - FROM POINTS SITUATED WITHIN THE NELSON MANDELA METROPOLITAN AREA OF PORT ELIZABETH TO POINTS SITUATED WITHIN THE REPUBLIC OF SOUTH AFRICA AND RETURN. - ECBRCWDMCAB001 (ECECBRCWDMCAB0128721)

FROM POINTS SITUATED WITHIN THE NELSON MANDELA METROPOLITAN AREA OF PORT ELIZABETH TO POINTS SITUATED WITHIN THE REPUBLIC OF SOUTH AFRICA AND RETURN.

1) AOECWDLB4144 2) M Mfabana 5905245744086 3) 3703 Mkhuli Street, Kwa-Zakhele, Port Elizabeth, 6205 PORT
3 ELIZABETH UNCEDO SERVICE TAXI ASSOCIATION

4) LECWDLB7764 Renewal of OL 5) 1 x 13

6) PORT ELIZABETH UNCEDO SERVICE TAXI ASSOCIATION P.O. Box 642, Port Elizabeth, 6001

7.1) Minibus taxi-type service

7.1.1) Port Elizabeth (Origin), Uitenhage (Destination) - ecbrcwd429 (3100NP3100L900045876)

From Njoli Square taxi rank, Kwazakhele up Daku Rd, into Struandale Rd into Spondo Str into Uitenhage Rd via Despatch then join Algoa Rd turn into Drosty Str into Constitution Rd taxi rank, Uitenhage and return via Kwamagxaki Ralo Str then Koyana Str into Njoli Rd to Njoli Square taxi rank.

- 7.1.2) Port Elizabeth (Origin), Port Elizabeth (Destination) - ecbrcwd430 (3100NP3100NP00045877)
From Kwalamani taxi rank, Kwazakhele into Koyana Str through to Spondo Str into Uitenhage Rd into Chase Str into Keeton Str into Lindsay Rd into Stanford Rd into Harrower Rd to New Law Courts, North End and return via the same route.
- 7.1.3) Port Elizabeth (Origin), Port Elizabeth (Destination) - ecbrcwd436 (3100NP3100NP00045885)
From Salamntu taxi rank, Kwazakhele into Daku Rd into Seyisi Str into Matomela through to Maqanda Str into Tshangana Str through to Ave A into Ferguson Rd into old Grahamstown Rd into Baxter Rd into Burman Rd through to M4 to Govan Mbeki Ave to Cawood Str taxi rank, North End and return via the same route.
- 7.1.4) Port Elizabeth (Origin), Port Elizabeth (Destination) - ecbrcwd438 (3100NP3100NP00045887)
From Daku taxi rank, Kwazakhele into Daku Rd into Njoli Rd into Ntshakisa Rd into Mati Rd into Commercial Rd into Uitenhage Rd to Govan Mbeki Ave into Holland Str into Victoria Quay to Cawood Str taxi rank, North End and return via the same route.
- 7.1.5) Port Elizabeth (Origin), Port Elizabeth (Destination) - ecbrcwd439 (3100NP3100NP00045893)
From Kwapama taxi rank, Kwazakhele up Njoli Rd into Ntshakisa Rd through to Mati Rd into Commercial Rd into Uitenhage Main Rd then through Govan Mbeki Ave into Holland Str into Victoria Quay to Cawood Str taxi rank, North End and return via the same route.
- 7.1.6) Njoli Square (Nelson Mandela Rural) (Origin), Durban Metro (Destination) - ecbrcwd441 (3209UO21004R10045896)
From Njoli taxi rank, Kwazakhele down Daku Rd then onto the M17 into Addo Rd onto the N2 via Grahamstown, Raglan Str taxi rank (drop off & pick up) via Peddie taxi rank (drop off & pick up) via King William's Town, Market Square taxi rank (drop off & pick up) via Komga via Butterworth, Grubb Str taxi rank (drop off & pick up) then via Idutywa, via Umtata, Eagle Str taxi rank (drop off & pick up) via Qumba, via Mount Frere, via Mount Ayliff, via Kokstad, via Hardin, via Port Shepstone, proceed to the Swintin Str taxi rank next to the Walmer Hostel, Durban (drop off & pick up) and return via the same route.
- 7.1.7) Njoli Square (Nelson Mandela Rural) (Origin), Queenstown (Destination) - ecbrcwd442 (3209UO3100HT10045898)
From Njoli taxi rank, Kwazakhele down Daku Rd then onto the M17 into Addo Rd onto the N2 via Grahamstown, Raglan Str taxi rank (drop off & pick up) turn back onto the N2, and join the R67, onto the R63 via Fort Beaufort, Camble Str taxi rank (drop off & pick up) via Seymore taxi rank (drop off & pick up) via Whittlesea taxi rank (drop off & pick up) proceed to the Victoria Rd city taxi rank, Queenstown (drop off & pick up) and return via the same route.
- 7.1.8) Njoli Square (Nelson Mandela Rural) (Origin), Khayelitsha (Khayelitsha) (Destination) - ecbrcwd443 (3209UO4200P910045899)
From Njoli taxi rank, Kwazakhele along Daku Rd, into Struandale Rd, into Ntshakisa Rd, into Uitenhage Rd onto the N2, via Humansdorp, via Plettenberg Bay, Skosana taxi rank, (drop off & pick up) via Knysna, Nelson Str taxi rank (drop off & pick up) via George, Cradock Str taxi rank (drop off & pick up) via Mosselbay, Bill Jeffrey Dr taxi rank (drop off & pick up) via Riversdale, via Riviersonderend, via Swellendam, via Caledon, via Grabouw via Somerset West proceed to the Khayelitsha taxi rank, Cape Town (drop off & pick up) and return via the same route.

- 1) AOECWDLB4144 2) B Libaza 5808275857085 3) 115 Ingwe Street, NU2, Motherwell, Port Elizabeth, 6205 PORT ELIZABETH UNCEDO SERVICE TAXI ASSOCIATION
4) LECWDLB7837 Renewal of OL 5) 1 x 13
6) PORT ELIZABETH UNCEDO SERVICE TAXI ASSOCIATION P.O. Box 6242, Motherwell, Port Elizabeth, 6001

7.1) Minibus taxi-type service

- 7.1.1) Port Elizabeth (Origin), Uitenhage (Destination) - ecbrcwd429 (3100NP3100L900045876)
From Njoli Square taxi rank, Kwazakhele up Daku Rd, into Struandale Rd into Spondo Str into Uitenhage Rd via Despatch then join Algoa Rd turn into Drosty Str into Constitution Rd taxi rank, Uitenhage and return via Kwamagxaki Ralo Str then Koyana Str into Njoli Rd to Njoli Square taxi rank.
- 7.1.2) Port Elizabeth (Origin), Port Elizabeth (Destination) - ecbrcwd432 (3100NP3100NP00045880)
From Ngonyama taxi rank, Motherwell into Ngonyama Rd into Maku Rd into Addo Rd onto the N2 turn left to city off ramp M4 to Sidon Str into Darling Str into Govan Mbeki Ave into Holland Str into Victoria Quay to Cawood Str taxi rank, North End and return via the same route.
- 7.1.3) Port Elizabeth (Origin), Port Elizabeth (Destination) - ecbrcwd433 (3100NP3100NP00045881)
From Ngonyama taxi rank, Motherwell into Ngonyama Rd into Maku Rd into Addo Rd onto the N2 turn left to Kempston Rd off ramp up CJ Langenhoven Rd into Cape Rd into William Moffett Rd into Buffelsfontein Rd proceed till end of the Road at the Chinese Shop (Mount Pleasant) and return via the same route.
- 7.1.4) Port Elizabeth (Origin), Port Elizabeth (Destination) - ecbrcwd434 (3100NP3100NP00045883)
From Ngonyama taxi rank, Motherwell into Ngonyama Rd into Maku Rd into Addo Rd onto the N2 turn left to city off ramp M4 turn left to Humewood then into University Rd proceed to UPE Entrance, Summerstrand (drop off only) and return via the same route.
- 7.1.5) Motherwell (Nelson Mandela Rural) (Origin), Korsten (Nelson Mandela Rural) (Destination) - ecbrcwd440 (3200JS3200CY00045895)
From Ngonyama taxi rank, Motherwell into Ngonyama Rd into Maku Rd into Addo Rd onto the N2 join Uitenhage Rd turn left then turn right into Cadle Str into Sutton Rd into Lindsay Rd into Stanford Rd into Cottrell Str to Berg Str taxi rank, Korsten and return via the same route.
- 7.1.6) Njoli Square (Nelson Mandela Rural) (Origin), Durban Metro (Destination) - ecbrcwd441 (3209UO21004R10045896)
From Njoli taxi rank, Kwazakhele down Daku Rd then onto the M17 into Addo Rd onto the N2 via Grahamstown, Raglan Str taxi rank (drop off & pick up) via Peddie taxi rank (drop off & pick up) via King William's Town, Market Square taxi rank (drop off & pick up) via Komga via Butterworth, Grubb Str taxi rank (drop off & pick up) then via Idutywa, via Umtata, Eagle Str taxi rank (drop off & pick up) via Qumba, via Mount Frere, via Mount Ayliff, via Kokstad, via Hardin, via Port Shepstone, proceed to the Swintin Str taxi rank next to the Walmer Hostel, Durban (drop off & pick up) and return via the same route.
- 7.1.7) Njoli Square (Nelson Mandela Rural) (Origin), Queenstown (Destination) - ecbrcwd442 (3209UO3100HT10045898)
From Njoli taxi rank, Kwazakhele down Daku Rd then onto the M17 into Addo Rd onto the N2 via Grahamstown, Raglan Str taxi rank (drop off & pick up) turn back onto the N2, and join the R67, onto the R63 via Fort Beaufort, Camble Str taxi rank (drop off & pick up) via Seymore taxi rank (drop off & pick up) via Whittlesea taxi rank (drop off & pick up) proceed to the Victoria Rd city taxi rank, Queenstown (drop off & pick up) and return via the same route.
- 7.1.8) Njoli Square (Nelson Mandela Rural) (Origin), Khayelitsha (Khayelitsha) (Destination) - ecbrcwd443 (3209UO4200P910045899)
From Njoli taxi rank, Kwazakhele along Daku Rd, into Struandale Rd, into Ntshakisa Rd, into Uitenhage Rd onto the N2, via Humansdorp, via Plettenberg Bay, Skosana taxi rank, (drop off & pick up) via Knysna, Nelson Str taxi rank (drop off & pick up) via George, Cradock Str taxi rank (drop off & pick up) via Mosselbay, Bill Jeffrey Dr taxi rank (drop off & pick up) via Riversdale, via Riviersonderend, via Swellendam, via Caledon, via

Grabouw via Somerset West proceed to the Khayelitsha taxi rank, Cape Town (drop off & pick up) and return via the same route.

- 1) AOECWDLB4144 2) VFM Mjekula 5312125858088 3) 7 Quza Str, Zwide, Port Elizabeth, 6201 PORT ELIZABETH UNCEDO SERVICE TAXI ASSOCIATION
5
- 4) LECWDLB7853 Renewal of OL 5) 1 x 15
- 6) PORT ELIZABETH UNCEDO SERVICE TAXI ASSOCIATION P.O. Box 6524, Port Elizabeth, 6001
- 7.1) Minibus taxi-type service
- 7.1.1) Port Elizabeth (Origin), Port Elizabeth (Destination) - ecbrcwd433 (3100NP3100NP00045881)
From Ngonyama taxi rank, Motherwell into Ngonyama Rd into Maku Rd into Addo Rd onto the N2 turn left to Kempston Rd off ramp up CJ Langenhoven Rd into Cape Rd into William Moffett Rd into Buffelsfontein Rd proceed till end of the Road at the Chinese Shop (Mount Pleasant) and return via the same route.
- 7.1.2) Port Elizabeth (Origin), Port Elizabeth (Destination) - ecbrcwd434 (3100NP3100NP00045883)
From Ngonyama taxi rank, Motherwell into Ngonyama Rd into Maku Rd into Addo Rd onto the N2 turn left to city off ramp M4 turn left to Humewood then into University Rd proceed to UPE Entrance, Summerstrand (drop off only) and return via the same route.
- 7.1.3) Port Elizabeth (Origin), Port Elizabeth (Destination) - ecbrcwd435 (3100NP3100NP00045884)
From Ngonyama taxi rank, Motherwell into Ngonyama Rd into Maku Rd into Addo Rd onto the N2 turn left to Kempston Rd off ramp up CJ Langenhoven Rd into Harrower Rd to New Law Courts, North End and return via the same route.
- 7.1.4) Port Elizabeth (Origin), Port Elizabeth (Destination) - ecbrcwd437 (3100NP3100NP00045886)
From Salamntu taxi rank, Kwazakhele into Njoli Rd into Ntshekisa Rd through to Mati Rd into Chase Str into Keeton Str into Lindsay Rd into Standford Rd then through to Harrower Rd to New Law Courts, North End and return via the same route.
- 7.1.5) Port Elizabeth (Origin), Port Elizabeth (Destination) - ecbrcwd439 (3100NP3100NP00045893)
From Kwapama taxi rank, Kwazakhele up Njoli Rd into Ntshekisa Rd through to Mati Rd into Commercial Rd into Uitenhage Main Rd then through Govan Mbeki Ave into Holland Str into Victoria Quay to Cawood Str taxi rank, North End and return via the same route.
- 7.1.6) Njoli Square (Nelson Mandela Rural) (Origin), Durban Metro (Destination) - ecbrcwd441 (3209UO21004R10045896)
From Njoli taxi rank, Kwazakhele down Daku Rd then onto the M17 into Addo Rd onto the N2 via Grahamstown, Raglan Str taxi rank (drop off & pick up) via Peddie taxi rank (drop off & pick up) via King William's Town, Market Square taxi rank (drop off & pick up) via Komga via Butterworth, Grubb Str taxi rank (drop off & pick up) then via Idutywa, via Umtata, Eagle Str taxi rank (drop off & pick up) via Qumba, via Mount Frere, via Mount Ayliff, via Kokstad, via Hardin, via Port Shepstone, proceed to the Swintin Str taxi rank next to the Walmer Hostel, Durban (drop off & pick up) and return via the same route.
- 7.1.7) Njoli Square (Nelson Mandela Rural) (Origin), Queenstown (Destination) - ecbrcwd442 (3209UO3100HT10045898)
From Njoli taxi rank, Kwazakhele down Daku Rd then onto the M17 into Addo Rd onto the N2 via Grahamstown, Raglan Str taxi rank (drop off & pick up) turn back onto the N2, and join the R67, onto the R63 via Fort Beaufort, Camble Str taxi rank (drop off & pick up) via Seymore taxi rank (drop off & pick up) via Whittlesea taxi rank (drop off & pick up) proceed to the Victoria Rd city taxi rank, Queenstown (drop off & pick up) and return via the same route.
- 7.1.8) Njoli Square (Nelson Mandela Rural) (Origin), Khayelitsha (Khayelitsha) (Destination) - ecbrcwd443 (3209UO4200P910045899)
From Njoli taxi rank, Kwazakhele along Daku Rd, into Struandale Rd, into Ntshekisa Rd, into Uitenhage Rd onto the N2, via Humansdorp, via Plettenberg Bay, Skosana taxi rank, (drop off & pick up) via Knysna, Nelson Str taxi rank (drop off & pick up) via George, Cradock Str taxi rank (drop off & pick up) via Mosselbay, Bill Jeffrey Dr taxi rank (drop off & pick up) via Riversdale, via Riviersonderend, via Swellendam, via Caledon, via Grabouw via Somerset West proceed to the Khayelitsha taxi rank, Cape Town (drop off & pick up) and return via the same route.

- 1) AOECWDLB4146 2) D Lennard 6110105077086 3) 3 Mossie Crescent, DESPATCH, 6220 UITENHAGE UNCEDO SERVICE TAXI ASSOCIATION
7
- 4) not available New OL 5) 1 x 13
- 6) UITENHAGE UNCEDO SERVICE TAXI ASSOCIATION PO BOX 1384, UITENHAGE, 6230
- 7.1) Minibus taxi-type service
- 7.1.1) Uitenhage (Origin), Uitenhage (Destination) - ecbrcwd457 (3100L93100L900045915)
From Constitution Str taxi rank, into Drostdy Str into Durban Str into Magennis Str into Melbrookes Str into Matanzima Rd into Jabavu Str into Mabandla Rd into Hopa Str into Bucwa Str into Phillmon Kona Str into Zolile Nogcazi into Douz Str into Triza Str back to Zolile Nogcazi Str into Phillmon Kona Str into Fundam Str into Bucwa Str into Bantom Str into Mabandla Rd into Matanzima Rd, Melbrookes Ave, into Magennis Str, Durban Str, Drostdy Str back to Constitution Str taxi rank.
- 7.1.2) Uitenhage (Origin), Uitenhage (Destination) - ecbrcwd460 (3100L93100L900045918)
From Constitution Str taxi rank, into Drostdy Str into Durban Str turn into Gibbon Str turn to Dover Ave into Van Rooyen Str into Carl Vianey Str into McCarthy Str into Bloekom Str into Chestnut Str onto Acacia Str into Pappegaai Str into Patrys Str into Muscovy Str into Lovebird Str left into Kamesh Rd, into Lapland into Tuna Str into Kamesh Rd and return via the same route.
OR
Return from Tuna Str Circle, straight into Kamesh Str, into Lanner Str turn into Acacia Str, into Tired Rd, into Malad Str into Seagull Str into Plover Str into Rosedale Dr, into Acacia Str into Kamesh Str, straight into Caledon Str, turn into Bird Str into Johan Cronje Square through Rich Str and return to Constitution Str taxi rank.
- 7.1.3) Uitenhage (Origin), Uitenhage (Destination) - ecbrcwd461 (3100L93100L900045919)
From Constitution Str taxi rank, turn left into Upper Drostdy Str into Constitution Str, into Chase Str, into Caledon Str, straight into Kamesh Str, into Bloekom Str, into Chestnut Str, into Acacia Str, into Pappegaai Str, into Patrys Str, into Muscovy Str, on to Lovebird Str, into Kamesh Str, over the bridge into Lapland, into Tuna Str and stop at Tuna Circle and return via the same route to Constitution Str taxi rank.
- 7.1.4) Uitenhage (Origin), Korsten (Nelson Mandela Rural) (Destination) - ecbrcwd462 (3100L93200CY00045921)

ROUTE 1

From Constitution Str taxi rank, Uitenhage into upper Drostdy Str, into Caledon Str, proceed to Union Rd and join Old Uitenhage Rd, into Algoa Rd into Commercial Rd into upper Kempston Rd into Stanford Rd into Berg Str Square taxi rank, Korsten (pick up & drop off) and return past Livingstone Hospital, right into Chase Str into Algoa Rd and into old Uitenhage Rd to Constitution Str taxi rank, Uitenhage.

ROUTE 2

From Constitution Str taxi rank, Uitenhage into upper Drostdy Str into Caledon Str proceed to Union Rd and join old Uitenhage Rd into Algoa Rd into Chase Rd, into Keeton Str, into Lindsay Rd, into Stanford Rd, into Jackson Str, into Durban Rd, down Cottrell Str into Stanford Rd and turn into Berg Str Square taxi rank, Korsten (pick up & drop off) and return via Kempston Rd into Commercial Rd onto Uitenhage Rd, into Despatch Main Rd into Durban Rd into Drostdy and proceed to Constitution Str taxi rank, Uitenhage.

ROUTE 3

From Constitution Str taxi rank, Uitenhage into Ralo Str (Kwamagxaki) into Koyana Str turn left at Njoli Square and proceed with upper Daku Rd into Struandale Rd proceed into Spondo Str, into Algoa Rd down Chase Str into Stanford Rd proceed and turn into Newell Str into Durban Rd down Cottrell Str into Stanford Rd to Berg Str Square taxi rank, Korsten (pick up & drop off) and return via the same route.

7.1.5) Uitenhage (Origin), Addo (Sunday's River Valley Rural) (Destination) - ecbrcwd464 (3100L932006B10045923)

ROUTE 1

From Constitution Str Taxi Rank, Uitenhage into Constitution Rd, into Chase Str into Caldedon Str, into Van Der Stel Str, into Daniel Pienaar, into Amanzi Estate, back to Coega Rd, into Addo Rd, into Maku Rd, into Ngonyama Rd, into Nomathamsanqa Rd to Addo Taxi Rank, Addo (pick up & drop off) and return via the same route.

ROUTE 2

From Constitution Str Taxi Rank, Uitenhage into Constitution Rd, into Upper Drostdy, into Caledon Str down Union to R333 into R20, into Coega Rd, into Addo Rd into Maku Rd, into Ngonyama Rd into Nomathamsanqa Rd, to Addo Taxi Rank, Addo (pick up & drop off) and return via the same route.

7.1.6) Uitenhage (Origin), Johannesburg Other (Johannesburg South) (Destination) - ecbrcwd467 (3100L912059J10045928)

ROUTE 1

From Constitution Rd taxi rank, Uitenhage via Paterson via Cookhouse via Bedford via Adelaide via Fort Beaufort proceed to Seymour to Whittlesea proceed to Queenstown and proceed to Aliwal North to Bloemfontein, proceed with N1 to Kokstad and to Park Station, Johannesburg (drop off) and return via the same route.

ROUTE 2

From Constitution Rd taxi rank, Uitenhage via Jansenville via Graaff-Reinet via Middelburg via Noupoort via Colesburg via Springfontein via Bloemfontein to Kroonstad and to Park Station, Johannesburg (drop off) and return via the same route.

7.1.7) Uitenhage (Origin), Durban Metro (Destination) - ecbrcwd468 (3100L921004R10045929)

From Constitution Rd taxi rank, Uitenhage via Grahamstown via Peddie via King William's Town via Komga to Butterworth via Umtata go pass Qumbu pass Mount Ayliff via Kokstad via Port Shepstone and to Walmer Hostel, Durban (drop off) and return via the same route.

7.1.8) Uitenhage (Origin), Khayelitsha (Khayelitsha) (Destination) - ecbrcwd469 (3100L94200P910045930)

From Kwamboyana taxi rank, Kwanobuhle into Mabandla Rd into Matanzima Rd into Melbrookes Ave into Magennis Str into Durban Str into Cuyler Str onto Old Cape Rd via Rocklands via Jeffreys Bay via Hankey via Boskor past Humansdorp (N2) via Plettenberg Bay via Knysna (N2) via Thembalethu taxi rank, George (pick up & drop off) via Mossel Bay via Riversdale via Heidelberg (N2) via Swellendam via Riviersonderend via Caledon via Grabouw (N2) via Somerset West via Strand to Site "C" taxi rank, Khayelitsha, Cape Town (drop off & pick up) and return via the same route.

7.1.9) Uitenhage (Origin), Willowmore (Destination) - ecbrcwd473 (3100L93100MR10045935)

From Constitution Str taxi rank, Uitenhage into Drostdy Str into Constitution Str into Market Str, into Caledon Str into Church Str onto Graaff-Reinet Rd, onto R75 via Kleinpoort, Glen Connor, Wolwefontein onto R329 to Baroe and onto Steytlerville into Mandela Rd Taxi Rank, Piet Retief Str, Steytlerville (drop off & pick up), into Dam Str taxi rank, Willowmore (drop off & pick up) and return via the same route.

- 1) AOECWDLB4146 2) D Lennard 6110105077086 3) 3 Mossie Crescent, DESPATCH, 6220 UITENHAGE UNCEDO
8 SERVICE TAXI ASSOCIATION
4) not available New OL 5) 1 x 11
6) UITENHAGE UNCEDO SERVICE TAXI ASSOCIATION PO BOX 1384, GLENNGIBBER, UITENHAGE, 6230

7.1) Minibus taxi-type service

7.1.1) Uitenhage (Origin), Uitenhage (Destination) - ecbrcwd457 (3100L93100L900045915)

From Constitution Str taxi rank, into Drostdy Str into Durban Str into Magennis Str into Melbrookes Str into Matanzima Rd into Jabavu Str into Mabandla Rd into Hopa Str into Bucwa Str into Philmon Kona Str into Zolile Nogcazi into Douz Str into Triza Str back to Zolile Nogcazi Str into Philmon Kona Str into Fundam Str into Bucwa Str into Bantom Str into Mabandla Rd into Matanzima Rd, Melbrookes Ave, into Magennis Str, Durban Str, Drostdy Str back to Constitution Str taxi rank.

7.1.2) Uitenhage (Origin), Uitenhage (Destination) - ecbrcwd460 (3100L93100L900045918)

From Constitution Str taxi rank, into Drostdy Str into Durban Str turn into Gibbon Str turn to Dover Ave into Van Rooyen Str into Carl Vianey Str into McCarthy Str into Bloekom Str into Chestnut Str onto Acacia Str into Pappesgaal Str into Patrys Str into Muscovy Str into Lovebird Str left into Kamesh Rd, into Lapland into Tuna Str into Kamesh Rd and return via the same route.

OR

Return from Tuna Str Circle, straight into Kamesh Str, into Lanner Str turn into Acacia Str, into Tired Rd, into Maiaid Str into Seagull Str into Plover Str into Rosedale Dr, into Acacia Str into Kamesh Str, straight into Caledon Str, turn into Bird Str into Johan Cronje Square through Rich Str and return to

Constitution Str taxi rank.

7.1.3) Uitenhage (Origin), Uitenhage (Destination) - ecbrcwd461 (3100L93100L900045919)

From Constitution Str taxi rank, turn left into Upper Drosty Str into Constitution Str, into Chase Str, into Caledon Str, straight into Kamesh Str, into Bloekom Str, into Chestnut Str, into Acacia Str, into Papegaai Str, into Patrys Str, into Muscovy Str, on to Lovebird Str, into Kamesh Str, over the bridge into Lapland, into Tuna Str and stop at Tuna Circle and return via the same route to Constitution Str taxi rank.

7.1.4) Uitenhage (Origin), Korsten (Nelson Mandela Rural) (Destination) - ecbrcwd462 (3100L93200CY00045921)

ROUTE 1

From Constitution Str taxi rank, Uitenhage into upper Drosty Str, into Caledon Str, proceed to Union Rd and join Old Uitenhage Rd, into Algoa Rd into Commercial Rd into upper Kempston Rd into Stanford Rd into Berg Str Square taxi rank, Korsten (pick up & drop off) and return past Livingstone Hospital, right into Chase Str into Algoa Rd and into old Uitenhage Rd to Constitution Str taxi rank, Uitenhage.

ROUTE 2

From Constitution Str taxi rank, Uitenhage into upper Drosty Str into Caledon Str proceed to Union Rd and join old Uitenhage Rd into Algoa Rd into Chase Rd, into Keeton Str, into Lindsay Rd, into Stanford Rd, into Jackson Str, into Durban Rd, down Cottrell Str into Stanford Rd and turn into Berg Str Square taxi rank, Korsten (pick up & drop off) and return via Kempston Rd into Commercial Rd onto Uitenhage Rd, into Despatch Main Rd into Durban Rd into Drosty and proceed to Constitution Str taxi rank, Uitenhage.

ROUTE 3

From Constitution Str taxi rank, Uitenhage into Ralo Str (Kwamagxaki) into Koyana Str turn left at Njoli Square and proceed with upper Daku Rd into Struandale Rd proceed into Spondo Str, into Algoa Rd down Chase Str into Stanford Rd proceed and turn into Newell Str into Durban Rd down Cottrell Str into Stanford Rd to Berg Str Square taxi rank, Korsten (pick up & drop off) and return via the same route.

7.1.5) Uitenhage (Origin), Addo (Sunday's River Valley Rural) (Destination) - ecbrcwd464 (3100L932006B10045923)

ROUTE 1

From Constitution Str Taxi Rank, Uitenhage into Constitution Rd, into Chase Str into Caledon Str, into Van Der Stel Str, into Daniel Pienaar, into Amanzi Estate, back to Coega Rd, into Addo Rd, into Maku Rd, into Ngonyama Rd, into Nomathamsanqa Rd to Addo Taxi Rank, Addo (pick up & drop off) and return via the same route.

ROUTE 2

From Constitution Str Taxi Rank, Uitenhage into Constitution Rd, into Upper Drosty, into Caledon Str down Union to R333 into R20, into Coega Rd, into Addo Rd into Maku Rd, into Ngonyama Rd into Nomathamsanqa Rd, to Addo Taxi Rank, Addo (pick up & drop off) and return via the same route.

7.1.6) Uitenhage (Origin), Johannesburg Other (Johannesburg South) (Destination) - ecbrcwd467 (3100L912059J10045928)

ROUTE 1

From Constitution Rd taxi rank, Uitenhage via Paterson via Cookhouse via Bedford via Adelaide via Fort Beaufort proceed to Seymour to Whittlesea proceed to Queenstown and proceed to Aliwal North to Bloemfontein, proceed with N1 to Kokstad and to Park Station, Johannesburg (drop off) and return via the same route.

ROUTE 2

From Constitution Rd taxi rank, Uitenhage via Jansenville via Graaff-Reinet via Middelburg via Noupport via Colesburg via Springfontein via Bloemfontein to Kroonstad and to Park Station, Johannesburg (drop off) and return via the same route.

7.1.7) Uitenhage (Origin), Durban Metro (Destination) - ecbrcwd468 (3100L921004R10045929)

From Constitution Rd taxi rank, Uitenhage via Grahamstown via Peddie via King William's Town via Komga to Butterworth via Umtata go pass Qumbu pass Mount Ayliff via Kokstad via Port Shepstone and to Walmer Hostel, Durban (drop off) and return via the same route.

7.1.8) Uitenhage (Origin), Khayelitsha (Khayelitsha) (Destination) - ecbrcwd469 (3100L94200P910045930)

From Kwamboya taxi rank, Kwanobuhle into Mabandla Rd into Matanzima Rd into Melbrookes Ave into Magennis Str into Durban Str into Cuyler Str onto Old Cape Rd via Rocklands via Jeffreys Bay via Hankey via Boskor past Humansdorp (N2) via Plettenberg Bay via Knysna (N2) via Thembalethu taxi rank, George (pick up & drop off) via Mossel Bay via Riversdale via Heidelberg (N2) via Swellendam via Riviersonderend via Caledon via Grabouw (N2) via Somerset West via Strand to Site "C" taxi rank, Khayelitsha, Cape Town (drop off & pick up) and return via the same route.

1) AOECWDLB4147 2) HA NEL 5709185168086

4

3) 4 GELENA STREET, PALM RIDGE, PORT ELIZABETH, 6059 Algoa
Taxi Association

4) LECWDLB7212 Renewal of OL

5) 1 x 13

6) Algoa Taxi Association PO Box 82, Cleary Estate, Port Elizabeth, 6059 Gazette Number:

7.1) Minibus taxi-type service

7.1.1) Cleary Park (Nelson Mandela Rural) (Origin), Arcadia (Nelson Mandela Rural) (Destination) - ecbrcwd007 (3209PK32007S00045281)

a) From Cleary Park taxi rank into Norman Middleton into Rensburg str into Harrington str into Esterhuizen str into Imbuia str into Hickory str into Imbuia str and return via the same route.

b) From Cleary Park taxi rank into Norman Middleton into Rensburg str into Harrington str into Esterhuizen str into Imbuia str into Hickory str into Esterhuizen str into Rensburg str into Norman Middleton back into Cleary Park taxi rank.

c) From Cleary Park taxi rank into Norman Middleton into Rensburg str into Harrington str into Esterhuizen str into Imbuia str into Hickory str into Esterhuizen str into Marock rd into Standford rd into Norman Middleton back into Cleary Park taxi rank.

7.1.2) Cleary Park (Nelson Mandela Rural) (Origin), STRAND(S/B) (PE-Central) (Destination) - ecbrcwd008 (3209PK332F7Y00045282)

a) From Cleary Park taxi rank into University rd into Stanford rd into Gail rd into Kobus rd into Beetlestone rd into Stanford rd into Ablett str into Highfield rd into Cottrell str into Stanford rd across into Harrower rd into Fettes rd left at Traffic circle to Hennens and into Govan Mbeki ave proceed until Russell rd and then into Strand str until rank and return via the same route.

b) From Cleary Park taxi rank into University rd into Stanford rd proceed until Bridge turn left on N2 and proceed to town into Strand str until taxi rank and return via Govan Mbeki into Harrower rd across into Stanford rd proceed into University rd into Cleary Park taxi rank.

7.1.3) Cleary Park (Nelson Mandela Rural) (Origin), Bloemendal (Nelson Mandela Rural) (Destination) - ecbrcwd010 (3209PK32007P00045284)

a) From Cleary Park taxi rank into Norman Middleton into Stanford rd proceed until Heathcote rd and into William Slammert and proceed to corner of William Slammert & Lawrence Erasmus dr and return via the same route.

b) From Cleary Park taxi rank into Norman Middleton across into Rensburg str into Soudien rd into William Slammert into Kroonenberg then into William Slammert and return via the same route.

7.1.4) Cleary Park (Nelson Mandela Rural) (Origin), Booyens Park (Nelson Mandela Rural) (Destination) - ecbrcwd011 (3209PK32007600045286)

(a) From Cleary Park taxi rank into Norman Middleton into Stanford rd into Booyens Park dr until the 4th stop. Turn into William Slammert dr proceed to Ext 3 & 4 and return via the same route to Booyens Park dr then into Coriander str into Sapphire Cresc into Coral rd to the corner of Coral & Booyens Park dr and turn to new area Ext 3 & 4 and return along the same route.

(b) From Cleary Park taxi rank into Norman Middleton into Stanford Rd into Booyens Park drive until Booyens Park Shopping Centre taxi rank and return via the same route

1) AOECWDLB4147 2) M BOOYSEN 5004025135085 3) 6 HAYWOOD PLACE, HEATH PARK, PORT ELIZABETH, 6059 Algoa
5 Taxi Association

4) LECWDLB7758 Renewal of OL 5) 1 x 13

6) Algoa Taxi Association PO Box 82, Cleary Estate, Port Elizabeth, 6059 Gazette Number:

7.1) Minibus taxi-type service

7.1.1) Cleary Park (Nelson Mandela Rural) (Origin), STRAND(S/B) (PE-Central) (Destination) - ecbrcwd008 (3209PK332F7Y00045282)

a) From Cleary Park taxi rank into University rd into Stanford rd into Gail rd into Kobus rd into Beetlestone rd into Stanford rd into Ablett str into Highfield rd into Cottrell str into Stanford rd across into Harrower rd into Fettes rd left at Traffic circle to Hennens and into Govan Mbeki ave proceed until Russell rd and then into Strand str until rank and return via the same route.

b) From Cleary Park taxi rank into University rd into Stanford rd proceed until Bridge turn left on N2 and proceed to town into Strand str until taxi rank and return via Govan Mbeki into Harrower rd across into Stanford rd proceed into University rd into Cleary Park taxi rank.

7.1.2) Cleary Park (Nelson Mandela Rural) (Origin), Bloemendal (Nelson Mandela Rural) (Destination) - ecbrcwd010 (3209PK32007P00045284)

a) From Cleary Park taxi rank into Norman Middleton into Stanford rd proceed until Heathcote rd and into William Slammert and proceed to corner of William Slammert & Lawrence Erasmus dr and return via the same route.

b) From Cleary Park taxi rank into Norman Middleton across into Rensburg str into Soudien rd into William Slammert into Kroonenberg then into William Slammert and return via the same route.

7.1.3) Cleary Park (Nelson Mandela Rural) (Origin), Booyens Park (Nelson Mandela Rural) (Destination) - ecbrcwd011 (3209PK32007600045286)

(a) From Cleary Park taxi rank into Norman Middleton into Stanford rd into Booyens Park dr until the 4th stop. Turn into William Slammert dr proceed to Ext 3 & 4 and return via the same route to Booyens Park dr then into Coriander str into Sapphire Cresc into Coral rd to the corner of Coral & Booyens Park dr and turn to new area Ext 3 & 4 and return along the same route.

(b) From Cleary Park taxi rank into Norman Middleton into Stanford Rd into Booyens Park drive until Booyens Park Shopping Centre taxi rank and return via the same route

1) AOECWDLB4147 2) TJ Mafani 5204085346081 3) 13 Mlonji Str-NU8, Motherwell, Port Elizabeth, 6210 PORT ELIZABETH
8 AND DISTRICTS TAXI ASSOCIATION

4) LECWDLB17130 Renewal of OL 5) 1 x 13

6) PORT ELIZABETH AND DISTRICTS TAXI ASSOCIATION 801 CORNER OF HOUSEMAN STREET, PORT ELIZABETH, 6001

7.1) Minibus taxi-type service

7.1.1) Njoli Square (Nelson Mandela Rural) (Origin), Griffin Street Taxi Rank (Port Elizabeth) (Destination) - ecbrcwd021 (3209UO320AG900045298)

From Njoli Square, Kwazakhele along Njoli Rd into Ntshekisa Str into Commercial Rd, Govan Mbeki Ave to Griffen Str Taxi Rank and return via Holland Str into Govan Mbeki Ave onto Settlers Freeway into Burman Road into Old Grahamstown Rd into Ferguson via Mendi Rd into Ngesi str into Ntshekisa Rd into Njoli Road to Njoli Square, Kwazakhele.

7.1.2) NU6 Motherwell (Nelson Mandela Rural) (Origin), Griffen Street Taxi Rank (Port Elizabeth) (Destination) - ecbrcwd038 (3209UR320AG900045315)

From NU6 taxi rank, Weza Str, Motherwell into Nzunga Str onto M17 into old Grahamstown Rd through Swartkops, onto N2 freeway through to Griffen Str taxi rank and return via M17 into Nzunga Str into Weza Str into Nyara str into Kaulola Str into Tyityaba Str into Nkcembe Str to Xhama str taxi rank, N12, Motherwell.

7.1.3) Motherwell (Nelson Mandela Rural) (Origin), DURBAN (Korsten) (Destination) - ecbrcwd039 (3200JS332AQQ00045316)

From NU1 taxi rank, Motherwell along Ngonyama str into Maku rd into Addo rd onto N2 Freeway into Kempston rd into Durban rd taxi rank, Korsten and return via Kempston rd, N2, Addo rd, onto M17 into Tyinirha str into Ngonyama str to NU6 taxi rank.

7.1.4) GOVAN MBEKI (PE-Central) (Origin), UPE (Urban) (Nelson Mandela Rural) (Destination) - ecbrcwd041 (332AG83209UN00045341)

From Griffen str taxi rank, Holland Str into Govan Mbeki Ave onto Settlers Freeway into Humewood Dr into Admiralty Dr into University Dr and turn at UPE Entrance and return via the same route.

7.1.5) GOVAN MBEKI (PE-Central) (Origin), UPE (Urban) (Nelson Mandela Rural) (Destination) - ecbrcwd042 (332AG83209UN00045342)

From Griffen str taxi rank, Holland Str into Govan Mbeki Ave onto Settlers freeway into Humewood Dr into 2nd Ave into College Campus, into 3rd Ave into Erasmus dr into Admiralty Dr into University Drive and turn at UPE Entrance and return via the same route.

7.1.6) NJOLI (Kwazakhele) (Origin), Siwalala Taxi Rank (Destination) - ecbrcwd057 (332GEE30014110045360)

From Singlemen's Quarters taxi rank, Njoli Rd, Kwazakhele into Ntshekisa Str into Ferguson Rd into old Grahamstown rd onto N2 via Nanaga via Grahamstown via Peddie via King William's Town via Komga via Butterworth (drop off) via Idutywa (drop off), via Umtata Main rank, York rd (pick up & drop off) and return via the same route.

7.1.7) NJOLI (Kwazakhele) (Origin), Engcobo (Destination) - ecbrcwd058 (332GEE31005D10045362)

From Singlemen's Quarters taxi rank, Njoli rd, Kwazakhele into Ntshekisa Str into Ferguson Rd into old Grahamstown Rdn into Baxter Rd into Burman Rd onto N2 via Nanaga via Grahamstown, via Fort Beaufort via Seymour via Whittlesea via Queenstown via Cofimvaba to Engcobo High str taxi rank (pick up & drop off) and return via the same route.

7.1.8) Griffen Street Taxi Rank (Port Elizabeth) (Origin), Humansdorp (Destination) - ecbrcwd062 (320AG931008810045366)

From Griffen Str taxi rank Holland Str into Govan Mbeki Ave onto Settlers Freeway, onto N2 via R330 to Hankey Main Rd taxi rank (pick up & drop off) proceed R330 to Meerblock taxi rank, Jeffreys Bay (pick up & drop off) back onto R330 onto R102 to Humansdorp taxi rank (pick up & drop off) and return via R102 onto N2 to Griffen Str taxi rank, Port Elizabeth.

1) AOECWDLB4148 2) XT XABANISA 7806135630088

1

3) 7 NGXOVU STREET, NEW BRIGHTON, PORT ELIZABETH, 6001
PORT ELIZABETH AND DISTRICTS TAXI ASSOCIATION

4) not available New OL

5) 1 x 15

6) PORT ELIZABETH AND DISTRICTS TAXI ASSOCIATION 801 CORNER BAZOUSSUMAN STREET, PORT ELIZABETH, 6001

7.1) Minibus taxi-type service

7.1.1) Njoli Square (Nelson Mandela Rural) (Origin), Griffen Street Taxi Rank (Port Elizabeth) (Destination) - ecbrcwd021 (3209UO320AG900045298)

From Njoli Square, Kwazakhele along Njoli Rd into Ntshekisa Str into Commercial Rd, Govan Mbeki Ave to Griffen Str Taxi Rank and return via Holland Str into Govan Mbeki Ave onto Settlers Freeway into Burman Road into Old Grahamstown Rd into Ferguson via Mendi Rd into Ngesi str into Ntshekisa Rd into Njoli Road to Njoli Square, Kwazakhele.

7.1.2) Veeplaas (Nelson Mandela Rural) (Origin), DURBAN (Korsten) (Destination) - ecbrcwd029 (32007X332AQQ00045307)

From Crown taxi rank, Koyana Str, Veeplaas along Koyana Str into Spondo Str into Uitenhage Rd into Chase Str into Keeton Str into Lindsay Rd into Standford Rd into Durban Rd taxi rank, Korsten and return via the same route.

7.1.3) GOVAN MBEKI (PE-Central) (Origin), UPE (Urban) (Nelson Mandela Rural) (Destination) - ecbrcwd042 (332AG83209UN00045342)

From Griffen str taxi rank, Holland Str into Govan Mbeki Ave onto Settlers freeway into Humewood Dr into 2nd Ave into College Campus, into 3rd Ave into Erasmus dr into Admiralty Dr into University Drive and turn at UPE Entrance and return via the same route.

7.1.4) Griffen Street Taxi Rank (Port Elizabeth) (Origin), Mount Pleasant B(Urban) (Nelson Mandela Rural) (Destination) - ecbrcwd044 (320AG93209US00045347)

From Griffen Str taxi rank, Holland Str into Govan Mbeki Ave onto Settlers freeway into Walmer Boulevard into 5th Ave into Villiers Rd into 6th Ave into Main Road (Walmer) into William Moffat Str into Harold Str (Charlo) into Walter Rd into Buffelsfontein Rd (Mount Pleasant) into Athlone Str into Cyrill Str taxi rank and return via High Str same route or Buffelsfontein, Walmer Boulevard, onto Settlers freeway, Strand Str to Griffen Str taxi rank.

7.1.5) MKWENKWE (KwaDwesi) (Origin), DURBAN (Korsten) (Destination) - ecbrcwd047 (332EVB332AQQ00045350)

From Mkwenkwe str taxi rank, Kwadwesi along Mkwenkwe str cross Uitenhage rd into Ralo str into Bethelsdorp rd into Uitenhage rd into Chase str into Keeton str into Lindsay rd into Standford rd into Durban rd taxi rank, Korsten and return via the same route.

7.1.6) NJOLI (Kwazakhele) (Origin), Durban Metro (Destination) - ecbrcwd056 (332GEE21004R10045359)

From Singlemen's Quarters taxi rank, Njoli Rd, Kwazakhele into Ntshekisa Str into Ferguson Rd into old Grahamstown rd onto N2 via Nanaga via Grahamstown via Peddie via King William's Town via Komga via Butterworth (drop off) via Idutywa (drop off), via Umtata Main rank, York rd (drop off & pick up) via Qumbu (drop off) via Mount Frere via Mount Ayliff via Kokstad via Hardin via Port Shepstone via Empangeni to Beria Str taxi rank, Durban (pick up & drop off) and return via the same route.

7.1.7) NJOLI (Kwazakhele) (Origin), Engcobo (Destination) - ecbrcwd058 (332GEE31005D10045362)

From Singlemen's Quarters taxi rank, Njoli rd, Kwazakhele into Ntshekisa Str into Ferguson Rd into old Grahamstown Rdn into Baxter Rd into Burman Rd onto N2 via Nanaga via Grahamstown, via Fort Beaufort via Seymour via Whittlesea via Queenstown via Cofimvaba to Engcobo High str taxi rank (pick up & drop off) and return via the same route.

7.1.8) Griffen Street Taxi Rank (Port Elizabeth) (Origin), Humansdorp (Destination) - ecbrcwd062 (320AG931008810045366)

From Griffen Str taxi rank Holland Str into Govan Mbeki Ave onto Settlers Freeway, onto N2 via R330 to Hankey Main Rd taxi rank (pick up & drop off) proceed R330 to Meerblock taxi rank, Jeffreys Bay (pick up & drop off) back onto R330 onto R102 to Humansdorp taxi rank (pick up & drop off) and

return via R102 onto N2 to Griffen Str taxi rank, Port Elizabeth.

- 1) AOECWDLB4148 2) ZE Bedeshe 4203035588082 3) 8245 Site and Service, Kwa-Zakhele, Port Elizabeth, 6205 PORT ELIZABETH UNCEDO SERVICE TAXI ASSOCIATION
3
- 4) LECWDLB8566 Renewal of OL 5) 1 x 15
- 6) PORT ELIZABETH UNCEDO SERVICE TAXI ASSOCIATION P.O. Box 605, Main Number; Port Elizabeth, 6001
- 7.1) Minibus taxi-type service
- 7.1.1) Port Elizabeth (Origin), Uitenhage (Destination) - ecbrcwd429 (3100NP3100L900045876)
From Njoli Square taxi rank, Kwazakhele up Daku Rd, into Struandale Rd into Spondo Str into Uitenhage Rd via Despatch then join Algoa Rd turn into Drostdy Str into Constitution Rd taxi rank, Uitenhage and return via Kwamagxaki Ralo Str then Koyana Str into Njoli Rd to Njoli Square taxi rank.
- 7.1.2) Port Elizabeth (Origin), Port Elizabeth (Destination) - ecbrcwd431 (3100NP3100NP00045879)
From Kwalamani taxi rank, Kwazakhele into Koyana Str through to Spondo Str into Uitenhage Rd into Govan Mbeki Ave into Holland Str into Victoria Quay to Cawood Str taxi rank, North End and return via the same route.
- 7.1.3) Port Elizabeth (Origin), Port Elizabeth (Destination) - ecbrcwd436 (3100NP3100NP00045885)
From Salamntu taxi rank, Kwazakhele into Daku Rd into Seyisi Str into Matomela through to Maqanda Str into Tshangana Str through to Ave A into Ferguson Rd into old Grahamstown Rd into Baxter Rd into Burman Rd through to M4 to Govan Mbeki Ave to Cawood Str taxi rank, North End and return via the same route.
- 7.1.4) Port Elizabeth (Origin), Port Elizabeth (Destination) - ecbrcwd438 (3100NP3100NP00045887)
From Daku taxi rank, Kwazakhele into Daku Rd into Njoli Rd into Ntshakisa Rd into Mati Rd into Commercial Rd into Uitenhage Rd to Govan Mbeki Ave into Holland Str into Victoria Quay to Cawood Str taxi rank, North End and return via the same route.
- 7.1.5) Motherwell (Nelson Mandela Rural) (Origin), Korsten (Nelson Mandela Rural) (Destination) - ecbrcwd440 (3200JS3200CY00045895)
From Ngonyama taxi rank, Motherwell into Ngonyama Rd into Maku Rd into Addo Rd onto the N2 join Uitenhage Rd turn left then turn right into Cadle Str into Sutton Rd into Lindsay Rd into Standford Rd into Cottrell Str to Berg Str taxi rank, Korsten and return via the same route.
- 7.1.6) Njoli Square (Nelson Mandela Rural) (Origin), Durban Metro (Destination) - ecbrcwd441 (3209UO21004R10045896)
From Njoli taxi rank, Kwazakhele down Daku Rd then onto the M17 into Addo Rd onto the N2 via Grahamstown, Raglan Str taxi rank (drop off & pick up) via Peddie taxi rank (drop off & pick up) via King William's Town, Market Square taxi rank (drop off & pick up) via Komga via Butterworth, Grubb Str taxi rank (drop off & pick up) then via Idutywa, via Umtata, Eagle Str taxi rank (drop off & pick up) via Qumba, via Mount Frere, via Mount Ayliff, via Kokstad, via Hardin, via Port Shepstone, proceed to the Swintin Str taxi rank next to the Walmer Hostel, Durban (drop off & pick up) and return via the same route.
- 7.1.7) Njoli Square (Nelson Mandela Rural) (Origin), Queenstown (Destination) - ecbrcwd442 (3209UO3100HT10045898)
From Njoli taxi rank, Kwazakhele down Daku Rd then onto the M17 into Addo Rd onto the N2 via Grahamstown, Raglan Str taxi rank (drop off & pick up) turn back onto the N2, and join the R67, onto the R63 via Fort Beaufort, Camble Str taxi rank (drop off & pick up) via Seymore taxi rank (drop off & pick up) via Whittlesea taxi rank (drop off & pick up) proceed to the Victoria Rd city taxi rank, Queenstown (drop off & pick up) and return via the same route.
- 7.1.8) Njoli Square (Nelson Mandela Rural) (Origin), Khayelitsha (Khayelitsha) (Destination) - ecbrcwd443 (3209UO4200P910045899)
From Njoli taxi rank, Kwazakhele along Daku Rd, into Struandale Rd, into Ntshakisa Rd, into Uitenhage Rd onto the N2, via Humansdorp, via Plettenberg Bay, Skosana taxi rank, (drop off & pick up) via Knysna, Nelson Str taxi rank (drop off & pick up) via George, Cradock Str taxi rank (drop off & pick up) via Mosselbay, Bill Jeffrey Dr taxi rank (drop off & pick up) via Riversdale, via Riviersonderend, via Swellendam, via Caledon, via Grabouw via Somerset West proceed to the Khayelitsha taxi rank, Cape Town (drop off & pick up) and return via the same route.

- 1) AOECWDLB4151 2) Z.A Bevu 6310265510088 3) 20 Dana Str., Kwa Nobuhle, Uitenhage, 6242 Uitenhage and District Taxi Association
9
- 4) LECWDLB6269 Renewal of OL 5) 1 x 13
- 6) Uitenhage and District Taxi Association PO Box 1330, Uitenhage, Uitenhage, 6001
- 7.1) Minibus taxi-type service
- 7.1.1) Uitenhage (Origin), Uitenhage (Destination) - ecbrcwd375 (3100L93100L900045813)
- a) From Durban Str Taxi Rank into Durban Str into Magennis Str into MelBrookes Ave cross the bridge into Matanzima Rd into Ponana Tini Rd into Zinto Str cross Pityana Str into Mondile Rd, join Ponana Tini Rd again and return via the same route.
- b) From Durban Str Taxi Rank into Durban Str into Magennis Str into MelBrookes Ave cross the bridge into Matanzima Rd into Ponana Tini Rd into Mondile rd into Pilani Ntsiko Rd into Ngeyakhe Str into 1st Ave into Pilani Ntsiko Rd into Lawrence Vinqi Rd into Ponana Tini Rd and return via the same route.
- c) From Durban Str Taxi Rank into Durban Str into Magennis Str into MelBrookes Ave cross the bridge into Matanzima Rd into Ponana Tini Rd into Mbengo Rd into Pilani Ntsiko Rd into Lawrence Vinqi into Ponana Tini Rd and return via the same route.
- d) From Durban Str Taxi Rank into Durban Str into Magennis Str into MelBrookes Ave cross the bridge into Matanzima Rd into Ponana Tini Rd into Mondile str into Makapa Str into Dlale Str into Ponana Tini Rd and return via the same route
or
From Makapa Str into Nyenda Str into Nxarane Str cross Pityana Str into Ponana Tini Rd and return to Durban Str Taxi Rank.
- 7.1.2) Uitenhage (Origin), Uitenhage (Destination) - ecbrcwd376 (3100L93100L900045814)
- a) From Durban Str Taxi Rank into Durban Str into Magennis Rd into MelBrooks Rd into Matanzima Rd into Kama Str into Ngangelizwe into Ndlambe into Potao Str into Tshiwo Str into Phalo Str into Khozi into Hlungulu into Hintsia into Phalo Str into Matanzima Rd into Nkulu Str into Siwasa

Str into Siwani into Tyhulu Str into Rayi Str into Relu Str joining Bucwa Str into Kwinana Str into Lindani Cresc then into Mabandla Square and return via the same route.

b) From Durban Str Taxi Rank into Durban Str into Magennis Rd into Melbrooks Rd into Matanzima Rd into Mabandla Rd into Bantom Str cross Bucwa Str then cross Nkohli Str then cross Zolile Nogcazi Str down into Bantom to the end of Tyok's ville, then Into Helen Joseph into Philemon Kona into Fundam into Bucwa into Kwinana into Lindani Cresc into Mabandla Square and return via the same route.

7.1.3) Uitenhage (Origin), Kirkwood (Destination) - ecbrcwd377 (3100L931009Q10045815)

From Durban Str Taxi Rank, Uitenhage into lower Drostdy join Caledon into Church Str then Graaff-Reinet Rd, turn onto R75 to Moses Mabida taxi rank, Kirkwood (pick up & drop off) and return via the same route.
Or alternatively via Addo taxi rank.

7.1.4) Uitenhage (Origin), Port Elizabeth (Destination) - ecbrcwd378 (3100L93100NP00045816)

From Durban Str Taxi Rank, Uitenhage into Durban Str into Algoa Rd via Despatch join R75 then into Uitenhage Road via Kwamagxaki and Kwadwesi then into Govan Mbeki ave into Holland Str into Strand Str Taxi Rank, Port Elizabeth and return via the same route.

7.1.5) Uitenhage (Origin), Njoli Square (Nelson Mandela Rural) (Destination) - ecbrcwd379 (3100L93209U000045817)

From Durban Str Taxi Rank, Uitenhage into Durban Str into Algoa Rd via Despatch, join R75 into Raio then into Koyana then into Njoli Square taxi rank and return via Daku Rd, Struandale Rd, Koyana Str and join R75 back to Durban Str Taxi Rank, Uitenhage.

7.1.6) Uitenhage (Origin), Despatch (Destination) - ecbrcwd381 (3100L931004700045819)

From Durban Str taxi rank proceed into Algoa Rd pass Goodyear and Volkswagen factories pass the bridge and turn into Botha Rd into Main Rd, Despatch proceed across the robot into Azalia Park and turn back into Main Rd, Despatch proceed until turn into Handel Str into Berg Str into Bergsig Str proceed to Daleview pass Reservoir Hills proceed and turn into Lorrie Rd pass Kayamandi Cemetary into Thobli Busakwe Str down to 4-way stop proceed into Fort Calata Str proceed pass Nomathamsanqa School into Nonthinga Str proceed to J Moroko Str join Busakwe Str into Chief Albert Luthuli Rd into Voortrekker Str into Botha Str proceed into Durban Str into Durban Str taxi rank, Uitenhage.

7.1.7) Uitenhage (Origin), Umtata (Destination) - ecbrcwd383 (3100L93100L110045821)

From Durban Str Taxi Rank, Uitenhage into Durban Str into Drostdy Rd into Caledon Str to Riebaeck Hoogte into Daniel Pienaar Rd into Addo Rd into Coega Rd join the N2 via Beaufort str taxi rank, Grahamstown (pick up & drop off) via Peddie (pick up & drop off) via Walker str taxi rank, King William's Town (pick up & drop off) via Main str, Bisho (pick up & drop off) via Butterworth via Main str, Komga (pick up & drop off) via Main str, Idutywa (pick up & drop off) straight into Mandela Dr into the taxi rank at York Rd, Umtata (pick up & drop off) and return via the same route.

7.1.8) Uitenhage (Origin), Graaff-Reinet (Destination) - ecbrcwd384 (3100L931006B10045822)

From Durban Str Taxi Rank, Uitenhage into Durban Str into Market Str into Caledon Str into Church Str join Graaff-Reinet Rd onto the R75 via Bricks Field str, Jansenville (pick up & drop off) to Goedhals Square, Graaff-Reinet (pick up & drop off) and return via the same route.

1) AOECWDLB4153 2) N.E Bevu 6608075406086

2

3) 16 Mqhayi Street, Kwanobuhle, UITENHAGE, 6242 Uitenhage and District Taxi Association

4) not available New OL

5) 1 x 13

6) Uitenhage and District Taxi Association PO Box 1330, Uitenhage, Uitenhage 6001

7.1) Minibus taxi-type service

7.1.1) Uitenhage (Origin), Uitenhage (Destination) - ecbrcwd375 (3100L93100L900045813)

a) From Durban Str Taxi Rank into Durban Str into Magennis Str into MelBrookes Ave cross the bridge into Matanzima Rd into Ponana Tini Rd into Zinto Str cross Pityana Str into Mondile Rd, join Ponana Tini Rd again and return via the same route.

b) From Durban Str Taxi Rank into Durban Str into Magennis Str into MelBrookes Ave cross the bridge into Matanzima Rd into Ponana Tini Rd into Mondile rd into Pilani Ntsiko Rd into Ngeyakhe Str into 1st Ave into Pilani Ntsiko Rd into Lawrence Vinqi Rd into Ponana Tini Rd and return via the same route.

c) From Durban Str Taxi Rank into Durban Str into Magennis Str into MelBrookes Ave cross the bridge into Matanzima Rd into Ponana Tini Rd into Mbengo Rd into Pilani Ntsiko Rd into Lawrence Vinqi into Ponana Tini Rd and return via the same route.

d) From Durban Str Taxi Rank into Durban Str into Magennis Str into MelBrookes Ave cross the bridge into Matanzima Rd into Ponana Tini Rd into Mondile str into Makapa Str into Dlala Str into Ponana Tini Rd and return via the same route

or

From Makapa Str into Nyanda Str into Nxarana Str cross Pityana Str into Ponana Tini Rd and return to Durban Str Taxi Rank.

7.1.2) Uitenhage (Origin), Uitenhage (Destination) - ecbrcwd376 (3100L93100L900045814)

a) From Durban Str Taxi Rank into Durban Str into Magennis Rd into MelBrooks Rd into Matanzima Rd into Kama Str into Ngangelizwe into Ndlambe into Potao Str into Tshiwo Str into Phalo Str into Khozi into Hlungulu into Hintsa into Phalo Str into Matanzima Rd into Nkuiu Str into Siwasa Str into Siwani into Tyhulu Str into Rayi Str into Relu Str joining Bucwa Str into Kwinana Str into Lindani Cresc then into Mabandla Square and return via the same route.

b) From Durban Str Taxi Rank into Durban Str into Magennis Rd into Melbrooks Rd into Matanzima Rd into Mabandla Rd into Bantom Str cross Bucwa Str then cross Nkohli Str then cross Zolile Nogcazi Str down into Bantom to the end of Tyok's ville, then Into Helen Joseph into Philemon Kona into Fundam into Bucwa into Kwinana into Lindani Cresc into Mabandla Square and return via the same route.

7.1.3) Uitenhage (Origin), Kirkwood (Destination) - ecbrcwd377 (3100L931009Q10045815)

From Durban Str Taxi Rank, Uitenhage into lower Drostdy join Caledon into Church Str then Graaff-Reinet Rd, turn onto R75 to Moses Mabida taxi rank, Kirkwood (pick up & drop off) and return via the same route.
Or alternatively via Addo taxi rank.

7.1.4) Uitenhage (Origin), Port Elizabeth (Destination) - ecbrcwd378 (3100L93100NP00045816)

From Durban Str Taxi Rank, Uitenhage into Durban Str into Algoa Rd via Despatch join R75 then into Uitenhage Road via Kwamagxaki and Kwadwesi then into Govan Mbeki Ave into Holland Str into Strand Str Taxi Rank, Port Elizabeth and return via the same route.

7.1.5) Uitenhage (Origin), Njoli Square (Nelson Mandela Rural) (Destination) - ecbrcwd379 (3100L93209UO00045817)

From Durban Str Taxi Rank, Uitenhage into Durban Str into Algoa Rd via Despatch, join R75 into Ralo then into Koyana then into Njoli Square taxi rank and return via Daku Rd, Struandale Rd, Koyana Str and join R75 back to Durban Str Taxi Rank, Uitenhage.

7.1.6) Uitenhage (Origin), Despatch (Destination) - ecbrcwd381 (3100L931004700045819)

From Durban Str taxi rank proceed into Algoa Rd pass Goodyear and Volkswagen factories pass the bridge and turn into Botha Rd into Main Rd, Despatch proceed across the robot into Azalia Park and turn back into Main Rd, Despatch proceed until turn into Handel Str into Berg Str into Bergsig Str proceed to Daleview pass Reservoir Hills proceed and turn into Lorrie Rd pass Kayamandi Cemetary into Thobil Busakwe Str down to 4-way stop proceed into Fort Calata Str proceed pass Nomathamsanqa School into Nonthinga Str proceed to J Moroko Str join Busakwe Str into Chief Albert Luthuli Rd into Voortrekker Str into Botha Str proceed into Durban Str to Durban str taxi rank, Uitenhage.

7.1.7) Uitenhage (Origin), Umtata (Destination) - ecbrcwd383 (3100L93100L10045821)

From Durban Str Taxi Rank, Uitenhage into Durban Str into Drostyd Rd into Caledon Str to Riebeeck Hoogte into Daniel Pienaar Rd into Addo Rd into Coega Rd join the N2 via Beaufort str taxi rank, Grahamstown (pick up & drop off) via Peddie (pick up & drop off) via Walker str taxi rank, King William's Town (pick up & drop off) via Main str, Bisho (pick up & drop off) via Butterworth via Main str, Komga (pick up & drop off) via Main str, Idutywa (pick up & drop off) straight into Mandela Dr into the taxi rank at York Rd, Umtata (pick up & drop off) and return via the same route.

7.1.8) Uitenhage (Origin), Graaff-Reinet (Destination) - ecbrcwd384 (3100L931006B10045822)

From Durban Str Taxi Rank, Uitenhage into Durban Str into Market Str into Caledon Str into Church Str join Graaff-Reinet Rd onto the R75 via Bricks Field str, Jansenville (pick up & drop off) to Goedhals Square, Graaff-Reinet (pick up & drop off) and return via the same route.

1) AOECWDLB4153 2) MM GOBA 7005105806089
3

3) 4 Kinross Road, Rowallan Park, PORT ELIZABETH, 6025 PORT
ELIZABETH AND DISTRICTS TAXI ASSOCIATION

4) not available New OL

5) 1 x 13

6) PORT ELIZABETH AND DISTRICTS TAXI ASSOCIATION 801 CORNER BATHURST AND MAIN STREET, PORT ELIZABETH, 6001

7.1) Minibus taxi-type service

7.1.1) Njoli Square (Nelson Mandela Rural) (Origin), Griffin Street Taxi Rank (Port Elizabeth) (Destination) - ecbrcwd021 (3209UO320AG900045298)

From Njoli Square, Kwazakhele along Njoli Rd into Ntshekisa Str into Commercial Rd, Govan Mbeki Ave to Griffen Str Taxi Rank and return via Holland Str into Govan Mbeki Ave onto Settlers Freeway into Burman Road into Old Grahamstown Rd into Ferguson via Mendi Rd into Ngesi str into Ntshekisa Rd into Njoli Road to Njoli Square, Kwazakhele.

7.1.2) Motherwell (Nelson Mandela Rural) (Origin), DURBAN (Korsten) (Destination) - ecbrcwd039 (3200JS332AQ00045316)

From NU1 taxi rank, Motherwell along Ngonyama str into Maku rd into Addo rd onto N2 Freeway into Kempston rd into Durban rd taxi rank, Korsten and return via Kempston rd, N2, Addo rd, onto M17 into Tyinirha str into Ngonyama str into Njoli Square, Kwazakhele.

7.1.3) GOVAN MBEKI (PE-Central) (Origin), UPE (Urban) (Nelson Mandela Rural) (Destination) - ecbrcwd041 (332AG83209UN00045341)

From Griffen str taxi rank, Holland Str into Govan Mbeki Ave onto Settlers Freeway into Humewood Dr into Admiralty Dr into University Dr and turn at UPE Entrance and return via the same route.

7.1.4) Griffin Street Taxi Rank (Port Elizabeth) (Origin), Mount Pleasant B(Urban) (Nelson Mandela Rural) (Destination) - ecbrcwd044

(320AG93209US00045347)

From Griffen Str taxi rank, Holland Str into Govan Mbeki Ave onto Settlers freeway into Walmer Boulevard into 5th Ave into Villiers Rd into 6th Ave into Main Road (Walmer) into William Moffat Str into Harold Str (Charlo) into Walter Rd into Buffelsfontein Rd (Mount Pleasant) into Athlone Str into Cyrill Str taxi rank and return via High Str same route or Buffelsfontein, Walmer Boulevard, onto Settlers freeway, Strand Str to Griffen Str taxi rank.

7.1.5) MKWENKWE (KwaDwesi) (Origin), Griffin Street Taxi Rank (Port Elizabeth) (Destination) - ecbrcwd046 (332EVB320AG900045349)

From Mkwenkwe str taxi rank, Kwadwesi along Mkwenkwe str cross Uitenhage rd into Ralo str into Bethelsdorp rd into Uitenhage rd into Commercial rd into Govan Mbeki Ave into Griffen str taxi rank and return via the same route.

7.1.6) NJOLI (Kwazakhele) (Origin), Durban Metro (Destination) - ecbrcwd056 (332GEE21004R10045359)

From Singlemen's Quarters taxi rank, Njoli Rd, Kwazakhele into Ntshekisa Str into Ferguson Rd into old Grahamstown rd onto N2 via Nanaga via Grahamstown via Peddie via King William's Town via Komga via Butterworth (drop off) via Idutywa (drop off), via Umtata Main rank, York rd (drop off & pick up) via Qumbu (drop off) via Mount Frere via Mount Ayliff via Kokstad via Hardin via Port Shepstone via Empangeni to Berla Str taxi rank, Durban (pick up & drop off) and return via the same route.

7.1.7) NJOLI (Kwazakhele) (Origin), Engcobo (Destination) - ecbrcwd058 (332GEE31005D10045362)

From Singlemen's Quarters taxi rank, Njoli rd, Kwazakhele into Ntshekisa Str into Ferguson Rd into old Grahamstown Rdn into Baxter Rd into Burman Rd onto N2 via Nanaga via Grahamstown, via Fort Beaufort via Seymour via Whittlesea via Queenstown via Cofimvaba to Engcobo High str taxi rank (pick up & drop off) and return via the same route.

7.1.8) Griffin Street Taxi Rank (Port Elizabeth) (Origin), Humansdorp (Destination) - ecbrcwd062 (320AG931008810045366)

From Griffen Str taxi rank Holland Str into Govan Mbeki Ave onto Settlers Freeway, onto N2 via R330 to Hankey Main Rd taxi rank (pick up & drop off) proceed R330 to Meerblock taxi rank, Jeffreys Bay (pick up & drop off) back onto R330 onto R102 to Humansdorp taxi rank (pick up & drop off) and return via R102 onto N2 to Griffen Str taxi rank, Port Elizabeth.

1) AOECWDLB4153 2) MM GOBA 7005105806089
4

3) 4 Kinross Road, Rowallan Park, PORT ELIZABETH, 6025 PORT
ELIZABETH AND DISTRICTS TAXI ASSOCIATION

4) not available New OL

5) 1 x 15

6)

Gazette Number:

7.1) Minibus taxi-type service

7.1.1) Njoli Square (Nelson Mandela Rural) (Origin), Griffin Street Taxi Rank (Port Elizabeth) (Destination) - ecbrcwd021 (3209UO320AG900045298)
From Njoli Square, Kwazakhele along Njoli Rd into Ntshekisa Str into Commercial Rd, Govan Mbeki Ave to Griffen Str Taxi Rank and return via Holland Str into Govan Mbeki Ave onto Settlers Freeway into Burman Road into Old Grahamstown Rd into Ferguson via Mendi Rd into Ngesi str into Ntshekisa Rd into Njoli Road to Njoli Square, Kwazakhele.

7.1.2) Motherwell (Nelson Mandela Rural) (Origin), DURBAN (Korsten) (Destination) - ecbrcwd039 (3200JS332AQQ00045316)

From NU1 taxi rank, Motherwell along Ngonyama str into Maku rd into Addo rd onto N2 Freeway into Kempston rd into Durban rd taxi rank, Korsten and return via Kempston rd, N2, Addo rd, onto M17 into Tyinirha str into Ngonyama str to NU6 taxi rank.

7.1.3) GOVAN MBEKI (PE-Central) (Origin), UPE (Urban) (Nelson Mandela Rural) (Destination) - ecbrcwd041 (332AG83209UN00045341)

From Griffen str taxi rank, Holland Str into Govan Mbeki Ave onto Settlers Freeway into Humewood Dr into Admiralty Dr into University Dr and turn at UPE Entrance and return via the same route.

7.1.4) Griffin Street Taxi Rank (Port Elizabeth) (Origin), Mount Pleasant B(Urban) (Nelson Mandela Rural) (Destination) - ecbrcwd044 (320AG93209US00045347)

From Griffen Str taxi rank, Holland Str into Govan Mbeki Ave onto Settlers freeway into Walmer Boulevard into 5th Ave into Villiers Rd into 6th Ave into Main Road (Walmer) into William Moffat Str into Harold Str (Charlo) into Walter Rd into Buffelsfontein Rd (Mount Pleasant) into Athlone Str into Cyril Str taxi rank and return via High Str same route or Buffelsfontein, Walmer Boulevard, onto Settlers freeway, Strand Str to Griffen Str taxi rank.

7.1.5) MKWENKWE (KwaDwesi) (Origin), Griffin Street Taxi Rank (Port Elizabeth) (Destination) - ecbrcwd046 (332EVB320AG900045349)

From Mkwenkwe str taxi rank, Kwadwesi along Mkwenkwe str cross Uitenhage rd into Ralo str into Betheldorp rd into Uitenhage rd into Commercial rd into Govan Mbeki Ave into Griffen str taxi rank and return via the same route.

7.1.6) NJOLI (Kwazakhele) (Origin), Durban Metro (Destination) - ecbrcwd056 (332GEE21004R10045359)

From Singlemen's Quarters taxi rank, Njoli Rd, Kwazakhele into Ntshekisa Str into Ferguson Rd into old Grahamstown rd onto N2 via Nanaga via Grahamstown via Peddie via King William's Town via Komga via Butterworth (drop off) via Idutywa (drop off), via Umtata Main rank, York rd (drop off & pick up) via Qumbu (drop off) via Mount Frere via Mount Ayliff via Kokstad via Hardin via Port Shepstone via Empangeni to Beria Str taxi rank, Durban (pick up & drop off) and return via the same route.

7.1.7) NJOLI (Kwazakhele) (Origin), Engcobo (Destination) - ecbrcwd058 (332GEE31005D10045362)

From Singlemen's Quarters taxi rank, Njoli rd, Kwazakhele into Ntshekisa Str into Ferguson Rd into old Grahamstown Rdn into Baxter Rd into Burman Rd onto N2 via Nanaga via Grahamstown, via Fort Beaufort via Seymour via Whittlesea via Queenstown via Cofimvaba to Engcobo High str taxi rank (pick up & drop off) and return via the same route.

7.1.8) Griffin Street Taxi Rank (Port Elizabeth) (Origin), Humansdorp (Destination) - ecbrcwd062 (320AG931008810045366)

From Griffen Str taxi rank Holland Str into Govan Mbeki Ave onto Settlers Freeway, onto N2 via R330 to Hankey Main Rd taxi rank (pick up & drop off) proceed R330 to Meerblock taxi rank, Jeffreys Bay (pick up & drop off) back onto R330 onto R102 to Humansdorp taxi rank (pick up & drop off) and return via R102 onto N2 to Griffen Str taxi rank, Port Elizabeth.

1) AOECWDLB4154 2) NG FUNDAM 7101210632088

3) 20 Yali Malisi Street, Kwanobuhle, UITENHAGE, 6242 PORT ELIZABETH AND DISTRICTS TAXI ASSOCIATION

4) LECWDLB7347 Renewal of OL

5) 1 x 15

6) PORT ELIZABETH AND DISTRICTS TAXI ASSOCIATION 801 CORNER HOUSE MAIN STREET, PORT ELIZABETH, 6001

7.1) Minibus taxi-type service

7.1.1) Njoli Square (Nelson Mandela Rural) (Origin), Griffin Street Taxi Rank (Port Elizabeth) (Destination) - ecbrcwd021 (3209UO320AG900045298)
From Njoli Square, Kwazakhele along Njoli Rd into Ntshekisa Str into Commercial Rd, Govan Mbeki Ave to Griffen Str Taxi Rank and return via Holland Str into Govan Mbeki Ave onto Settlers Freeway into Burman Road into Old Grahamstown Rd into Ferguson via Mendi Rd into Ngesi str into Ntshekisa Rd into Njoli Road to Njoli Square, Kwazakhele.

7.1.2) Veeplaas (Nelson Mandela Rural) (Origin), DURBAN (Korsten) (Destination) - ecbrcwd029 (32007X332AQQ00045307)

From Crown taxi rank, Koyana Str, Veeplaas along Koyana Str into Spondo Str into Uitenhage Rd into Chase Str into Keeton Str into Lindsay Rd into Standford Rd into Durban Rd taxi rank, Korsten and return via the same route.

7.1.3) Veeplaas (Nelson Mandela Rural) (Origin), Griffin Street Taxi Rank (Port Elizabeth) (Destination) - ecbrcwd030 (32007X320AG900045308)

From Crown taxi rank, Koyana Str, Veeplaas along Koyana Str into Njoli Rd into Ntshekisa str into Commercial Rd into Govan Mbeki Ave into Griffen Str taxi rank And return via the same route or via Settlers freeway into Commercial Rd into Uitenhage Rd into Spondo Str into Soweto Square into Mbane str into Koyana Str to Crown taxi rank, Koyana Str.

7.1.4) KwaNoxolo (Nelson Mandela Rural) (Origin), Griffin Street Taxi Rank (Port Elizabeth) (Destination) - ecbrcwd032 (320079320AG900045309)

From KwaNoxolo Township taxi rank into old Uitenhage Rd through Kleinskool, Main Rd, Missionvale into Uitenhage Rd into Commercial Rd, into Govan Mbeki Ave into Griffen Str taxi rank and return via Holland str onto Settlers Freeway into Commercial Rd into Uitenhage Rd, Main Rd, Missionvale, Kleinskool to KwaNoxolo taxi rank.

7.1.5) NU6 Motherwell (Nelson Mandela Rural) (Origin), Griffin Street Taxi Rank (Port Elizabeth) (Destination) - ecbrcwd038 (3209UR320AG900045315)

From NU6 taxi rank, Weza Str, Motherwell into Nzunga Str onto M17 into old Grahamstown Rd through Swartkops, onto N2 freeway through to Griffen Str taxi rank and return via M17 into Nzunga Str into Weza Str into Nyara str into Kaulela Str into Tyityaba Str into Nkembe Str into Xhama str taxi rank, N12, Motherwell.

7.1.6) NJOLI (Kwazakhele) (Origin), Siwalala Taxi Rank (Destination) - ecbrcwd057 (332GEE30014110045360)

From Singlemen's Quarters taxi rank, Njoli Rd, Kwazakhele into Ntshekisa Str into Ferguson Rd into old Grahamstown rd onto N2 via Nanaga via Grahamstown via Peddie via King William's Town via Komga via Butterworth (drop off) via Idutywa (drop off), via Umtata Main rank, York rd (pick up & drop off) and return via the same route.

7.1.7) NJOLI (Kwazakhele) (Origin), Engcobo (Destination) - ecbrcwd058 (332GEE31005D10045362)

From Singlemen's Quarters taxi rank, Njoli rd, Kwazakhele into Ntshekisa Str into Ferguson Rd into old Grahamstown Rdn into Baxter Rd into Burman Rd onto N2 via Nanaga via Grahamstown, via Fort Beaufort via Seymour via Whittlesea via Queenstown via Cofimvaba to Engcobo High str taxi rank (pick up & drop off) and return via the same route.

7.1.8) Griffin Street Taxi Rank (Port Elizabeth) (Origin), Humansdorp (Destination) - ecbrcwd062 (320AG931008810045366)

From Griffin Str taxi rank Holland Str into Govan Mbeki Ave onto Settlers Freeway, onto N2 via R330 to Hankey Main Rd taxi rank (pick up & drop off) proceed R330 to Meerblock taxi rank, Jeffreys Bay (pick up & drop off) back onto R330 onto R102 to Humansdorp taxi rank (pick up & drop off) and return via R102 onto N2 to Griffin Str taxi rank, Port Elizabeth.

1) AOECWDLB4154 2) NG FUNDAM 7101210632088
4

3) 20 Yali Malisi Street, Kwanobuhle, UITENHAGE, 6242 PORT ELIZABETH AND DISTRICTS TAXI ASSOCIATION

4) LECWDLB7348 Renewal of OL

5) 1 x 15

6) PORT ELIZABETH AND DISTRICTS TAXI ASSOCIATION 801 CORNER BATHURST AND MAIN STREET, PORT ELIZABETH, 6001

7.1) Minibus taxi-type service

7.1.1) Veeplaas (Nelson Mandela Rural) (Origin), Griffin Street Taxi Rank (Port Elizabeth) (Destination) - ecbrcwd030 (32007X320AG900045308)

From Crown taxi rank, Koyana Str, Veeplaas along Koyana Str into Njoli Rd into Ntshekisa str into Commercial Rd into Govan Mbeki Ave into Griffen Str taxi rank And return via the same route or via Settlers freeway into Commercial Rd into Uitenhage Rd into Spondo Str into Soweto Square into Mbane str into Koyana Str to Crown taxi rank, Koyana Str.

7.1.2) GUNGULUZA (New Brighton) (Origin), DURBAN (Korsten) (Destination) - ecbrcwd036 (332IXY332AQQ00045313)

From Gunguluza Str taxi rank, New Brighton along Tshangane Str into Moduka Str into Ntshekisa Str into Chase Str into Keeton Str into Lindsay Rd into Stanford Rd into Durban Rd taxi rank, Korsten and return via the same route.

7.1.3) NU6 Motherwell (Nelson Mandela Rural) (Origin), Griffin Street Taxi Rank (Port Elizabeth) (Destination) - ecbrcwd038

(3209UR320AG900045315)

From NU6 taxi rank, Weza Str, Motherwell into Nzunga Str onto M17 into old Grahamstown Rd through Swartkops, onto N2 freeway through to Griffen Str taxi rank and return via M17 into Nzunga Str into Weza Str into Nyara str into Kaulela Str into Tyityaba Str into Nkcembe Str to Xhama str taxi rank, N12, Motherwell.

7.1.4) MKWENKWE (KwaDwesi) (Origin), Griffin Street Taxi Rank (Port Elizabeth) (Destination) - ecbrcwd046 (332EVB320AG900045349)

From Mkwenkwe str taxi rank, Kwadwesi along Mkwenkwe str cross Uitenhage rd into Ralo str into Bethelsdorp rd into Uitenhage rd into Commercial rd into Govan Mbeki Ave into Griffen str taxi rank and return via the same route.

7.1.5) MKWENKWE (KwaDwesi) (Origin), DURBAN (Korsten) (Destination) - ecbrcwd047 (332EVB332AQQ00045350)

From Mkwenkwe str taxi rank, Kwadwesi along Mkwenkwe str cross Uitenhage rd into Ralo str into Bethelsdorp rd into Uitenhage rd into Chase str into Keeton str into Lindsay rd into Stanford rd into Durban rd taxi rank, Korsten and return via the same route.

7.1.6) NJOLI (Kwazakhele) (Origin), Siwalala Taxi Rank (Destination) - ecbrcwd057 (332GEE3001410045360)

From Singlemen's Quarters taxi rank, Njoli Rd, Kwazakhele into Ntshekisa Str into Ferguson Rd into old Grahamstown rd onto N2 via Nanaga via Grahamstown via Peddie via King William's Town via Komga via Butterworth (drop off) via Idutywa (drop off), via Umtata Main rank, York rd (pick up & drop off) and return via the same route.

7.1.7) NGONYAMA (Motherwell) (Origin), Uitenhage (Destination) - ecbrcwd059 (332KSP3100L900045363)

From Ngungxu taxi rank, NU1, Ngonyama str, Motherwell along Ngoyama str into Maku rd into Addo rd onto M20 onto M6 Despatch rd into Durban rd taxi rank, Uitenhage (pick up & drop off) and return via the same route.

7.1.8) Griffin Street Taxi Rank (Port Elizabeth) (Origin), Humansdorp (Destination) - ecbrcwd062 (320AG931008810045366)

From Griffin Str taxi rank Holland Str into Govan Mbeki Ave onto Settlers Freeway, onto N2 via R330 to Hankey Main Rd taxi rank (pick up & drop off) proceed R330 to Meerblock taxi rank, Jeffreys Bay (pick up & drop off) back onto R330 onto R102 to Humansdorp taxi rank (pick up & drop off) and return via R102 onto N2 to Griffin Str taxi rank, Port Elizabeth.

1) AOECWDLB4156 2) AD Stoltz 6901275054081
4

3) 1 Langeveldt Str, Bethelsdorp Ext. 27, PORT ELIZABETH, 6059
NORWICH LONG DISTANCE TAXI ASSOCIATION

4) LECWDLB6859 Renewal of OL

5) 1 x 15

6) NORWICH LONG DISTANCE TAXI ASSOCIATION PO BOX 22078, MAZARIBEL, PORT ELIZABETH, 6001

7.1) Minibus taxi-type service

7.1.1) Norwich (Nelson Mandela Rural) (Origin), UPE (Urban) (Nelson Mandela Rural) (Destination) - ecbrcwd191 (3209UM3209UN00045578)

From Norwich rank along Strand Str into Humewood Dr into Admiralty Dr into University dr and turn into rank at UPE and return via the same route.

7.1.2) Norwich (Nelson Mandela Rural) (Origin), UPE (Urban) (Nelson Mandela Rural) (Destination) - ecbrcwd192 (3209UM3209UN00045579)

From Norwich rank along Strand Str into Humewood Dr right on 2nd Avenue, into College Campus into 3rd Avenue, into Erasmus Dr into Admiralty Dr into University Dr turn into rank at UPE and return via the same route.

7.1.3) Norwich (Nelson Mandela Rural) (Origin), Forest Hill (Nelson Mandela Rural) (Destination) - ecbrcwd193 (3209UM3200CR00045580)

From Norwich rank along Strand Street into Walmer Boulevard into Mitchell Str, along Forest Hill Drive until end at bus shelters and return via the

same route.

7.1.4 Norwich (Nelson Mandela Rural) (Origin), Uitenhage (Destination) - ecbrcwd194 (3209UM3100L900045581)

From Norwich rank along Strand Street into Russell Rd, into Govan Mbeki Ave, Along Commercial Rd, into Uitenhage Rd, into Dyke Rd, into Old Uitenhage Rd, into Constitution rank, Uitenhage and return via the same route.

7.1.5 Norwich (Nelson Mandela Rural) (Origin), Seaview (Seaview) (Destination) - ecbrcwd195 (3209UM32001J00045583)

From Norwich rank along Strand Str into M9 into Walmer Boulevard into Fifth Ave, into Villiers Rd into Sixth Ave into Main Rd (Walmer) into 17th Ave into Harold Str (Charlo) into Walter Rd into Buffelsfontein Rd (Mount Pleasant) into Seaview Rd into Old Seaview Road Bus shelters and return via the same route.

7.1.6 Norwich (Nelson Mandela Rural) (Origin), Missionvale (Nelson Mandela Rural) (Destination) - ecbrcwd196 (3209UM32007W00045584)

From Norwich rank along Strand Str into Russell Rd into Govan Mbeki Ave into Uitenhage Rd into Commercial Rd into Uitenhage Rd into Dyke Rd into Rottingdean Rd into St. Leonards Rd into Dyke Road into Old Bethelsdorp Rd into Old Uitenhage Rd (Missionvale) to bus shelters at Vista University and return via the same route.

7.1.7 Norwich (Nelson Mandela Rural) (Origin), Greenacres (Nelson Mandela Rural) (Destination) - ecbrcwd197 (3209UM3209PF00045585)

From Norwich rank along Strand Str into Baakens str into Whites str into Rink str into Cape rd into Hospitaal str into Buckingham str into Mount rd into Cape rd into Greyville str into Rink str to Greenacres taxi rank and return via the same route.

7.1.8 Norwich (Nelson Mandela Rural) (Origin), Walmer (Nelson Mandela Rural) (Destination) - ecbrcwd198 (3209UM3200CH00045586)

From Norwich rank along Strand Str into Baakens str into Whites str into Rink str into Cape rd into William Moffet rd into Walmer main rd into 6th ave into De Villiers str into 5th ave into Hugh rd into Walmer rd onto M9 into Strand str to Norwich taxi rank.

7.1.9 Norwich (Nelson Mandela Rural) (Origin), Cape Town CBD (City of Cape Town) (Destination) - ecbrcwd199 (3209UM4209SS10045588)

From Norwich Taxi Rank into Strand Str into Victoria Quay, into Manchester Str, into Govan Mbeki Ave into Mount Rd onto the N2, via Humansdorp Taxi Rank (drop off & pick up) via the New Horizons taxi rank, Plettenberg Bay (drop off & pick up) via Knysna Taxi Rank in Nelson Street (drop off & pick up) via Norwich Taxi Rank, St. Marks Square, George (pick up & drop off) via Mossel Bay Taxi rank in Bill Jeffrey Dr (pick up & drop off) to Belhar taxi rank on the corner of Alabama & Hanover Str, Cape Town (pick up & drop off) and return via the same route.

7.1.10 Norwich (Nelson Mandela Rural) (Origin), Cape Town CBD (City of Cape Town) (Destination) - ecbrcwd200 (3209UM4209SS10045590)

From Norwich taxi rank into Strand Str into Victoria Quay, into Manchester Str, into Govan Mbeki Ave into Mount Rd, onto the N2 via Kareedouw (pick up & drop off) via Canvada Str bus shelters, Joubertina (pick up & drop off) via Krakeal via Louterwater (pick up & drop off) via Misgund (pick up & drop off) via Haarlem (pick up & drop off) via Avontuur (pick up & drop off) via Uniondale (R62) (pick up & drop off) via De Rust (R339) (pick up & drop off) via Dysselsdorp (N12) via Springbok Avenue Circle, Oudtshoorn (pick up & drop off) via Calitzdorp (R62) via Ladismith via Barrydale via Montagu via Ashton (N15) via Robertson via Worcester (N1) via Paarl to Belhar taxi rank on the corner of Alabama & Hanover Str, Cape Town (pick up & drop off) and return via the same route.

7.1.11 Norwich (Nelson Mandela Rural) (Origin), Aberdeen (Destination) - ecbrcwd201 (3209UM31000110045591)

From Norwich Taxi Rank into Strand Str into Victoria Quay, into Manchester Str, into Govan Mbeki Ave into Commercial Rd into Uitenhage Rd via Constitution taxi rank, Uitenhage (pick up & drop off) via Glenconnor (R75) via Springbok Str, Jansenville (pick up & drop off) via taxi rank on corner of Narsing & Snowdrop Str, Graaff-Reinet (pick up & drop off) via the N9 to Jones Str, Aberdeen (pick up & drop off) and return via the same route.

7.1.12 Norwich (Nelson Mandela Rural) (Origin), Middelburg - EC (Destination) - ecbrcwd202 (3209UM3100DM10045592)

From Norwich Taxi Rank into Strand Str into Victoria Quay into Manchester Str, into Govan Mbeki Ave via Uitenhage Rd to Despatch, Constitution taxi rank, Uitenhage (pick up & drop off), Glenconnor (R75), via Springbok Str, Jansenville (pick up & drop off) via taxi rank on corner of Narsing & Snowdrop Str, Graaff-Reinet (pick up & drop off) onto N9 to Middelburg Station (pick up & drop off) and return via the same route.

7.1.13 Norwich (Nelson Mandela Rural) (Origin), Cradock (Destination) - ecbrcwd203 (3209UM31003H10045594)

From Norwich Taxi Rank into Strand Str into Victoria Quay into Manchester Str, into Govan Mbeki Ave onto N2 via Colchester, via Paterson rank (pick up & drop off), via Cookhouse Station (pick up & drop off) via Norwich Long Distance Taxi Rank, Francis Str, Somerset East (pick up & drop off) to Beeren Str taxi rank, Cradock (pick up & drop off) and return via the same route.

7.1.14 Norwich (Nelson Mandela Rural) (Origin), East London Taxi City Rank (Destination) - ecbrcwd204 (3209UM30013F10045595)

From Norwich Taxi Rank into Strand Str into Victoria Quay into Manchester Str, into Govan Mbeki Ave, onto N2 north via Colchester, Grahamstown, Peddie, King William's Town to East London City Taxi Rank (drop off only) and return via the same route.

7.1.15 Norwich (Nelson Mandela Rural) (Origin), East London Taxi City Rank (Destination) - ecbrcwd205 (3209UM30013F10045596)

From Norwich Taxi Rank into Strand Str into Victoria Quay into Manchester Str, into Govan Mbeki Ave, onto N2 north via Colchester, Alexandria, Port Alfred to East London City Taxi Rank (drop off only) and return via the same route.

7.1.16 Norwich (Nelson Mandela Rural) (Origin), Upington (Destination) - ecbrcwd206 (3209UM9100LS10045598)

From Norwich Taxi Rank into Strand Str into Victoria Quay into Manchester Str, into Govan Mbeki Ave, to Uitenhage Rd into Despatch then via Constitution taxi rank, Uitenhage, via Springbok str, Jansenville (R75)(pick up & drop off), via taxi rank on corner of Narsing & Snowdrop Str, Graaff-Reinet (R63), via Middelburg station(N9) via De Aar station (N10), via Britstown (N10), via Prieska (N10), to Good Hope taxi rank, Upington (pick up & drop off) and return via the same route.

7.1.17 Norwich (Nelson Mandela Rural) (Origin), Willowmore (Destination) - ecbrcwd207 (3209UM3100MR10045604)

From Norwich Taxi Rank into Strand Str into Victoria Quay into Manchester Str, into Govan Mbeki Ave to Uitenhage Rd via Constitution taxi rank,

Uitenhage (pick up & drop off) via Glenconnor via Kleinpoort (R329) via Steytleville (pick up & drop off) to Dam Str taxi rank, Willowmore (pick up & drop off) and return via the same route.

7.1.18) Norwich (Nelson Mandela Rural) (Origin), Graaff-Reinet (Destination) - ecbrcwd208 (3209UM31006B10045606)
From Norwich Taxi Rank into Strand Str into Victoria Quay into Manchester Str, Into Govan Mbeki Ave onto N2 North via Colchester via Paterson rank (pick up & drop off) (N10) via Cookhouse station (pick up & drop off) via Francis Str taxi rank, Somerset East (pick up & drop off) via Pearston (pick up & drop off) to taxi rank on corner of Narsing & Snowdrop Str, Graaff-Reinet (pick up & drop off) and return via Jansenville, Glenconnor, Uitenhage to Strand Str, Port Elizabeth.

7.1.19) Norwich (Nelson Mandela Rural) (Origin), Alicedale (Destination) - ecbrcwd209 (3209UM31000C10045608)
From Norwich Taxi Rank into Strand Str into Victoria Quay into Manchester Str, Into Govan Mbeki Ave onto N2 via Colchester (drop off & pick up) onto N10 via Paterson rank (pick up & drop off) proceed to Alicedale taxi rank (drop off & pick up) and return via the same route.

1) AOECWDLB4157 2) TW SULULU 5301125743085
0

3) 16 Mkwenkwe Street, Kwadwesi, PORT ELIZABETH, 6200 PORT ELIZABETH AND DISTRICTS TAXI ASSOCIATION

4) not available New OL

5) 1 x 15

6) PORT ELIZABETH AND DISTRICTS TAXI ASSOCIATION 801 CORNER HOLLAND STR AND MAIN STREET, PORT ELIZABETH, 6001

7.1) Minibus taxi-type service

7.1.1) KwaNoxolo (Nelson Mandela Rural) (Origin), Griffin Street Taxi Rank (Port Elizabeth) (Destination) - ecbrcwd032 (320079320AG900045309)
From KwaNoxolo Township taxi rank into old Uitenhage Rd through Kleinskool, Main Rd, Missionvale into Uitenhage Rd into Commercial Rd, into Govan Mbeki Ave into Griffen Str taxi rank and return via Holland str onto Settlers Freeway into Commercial Rd into Uitenhage Rd, Main Rd, Missionvale, Kleinskool to KwaNoxolo taxi rank.

7.1.2) Motherwell (Nelson Mandela Rural) (Origin), DURBAN (Korsten) (Destination) - ecbrcwd039 (3200JS332AQQ00045316)
From NU1 taxi rank, Motherwell along Ngonyama str into Maku rd into Addo rd onto N2 Freeway into Kempston rd into Durban rd taxi rank, Korsten and return via Kempston rd, N2, Addo rd, onto M17 into Tyinirha str into Ngonyama str to NU6 taxi rank.

7.1.3) GOVAN MBEKI (PE-Central) (Origin), UPE (Urban) (Nelson Mandela Rural) (Destination) - ecbrcwd041 (332AG83209UN00045341)
From Griffen str taxi rank, Holland Str into Govan Mbeki Ave onto Settlers Freeway into Humewood Dr into Admiralty Dr into University Dr and turn at UPE Entrance and return via the same route.

7.1.4) Griffin Street Taxi Rank (Port Elizabeth) (Origin), Mount Pleasant B(Urban) (Nelson Mandela Rural) (Destination) - ecbrcwd044 (320AG93209US00045347)

From Griffen Str taxi rank, Holland Str into Govan Mbeki Ave onto Settlers freeway into Walmer Boulevard into 5th Ave into Villiers Rd into 6th Ave into Main Road (Walmer) into William Moffat Str into Harold Str (Charlo) into Walter Rd into Buffelsfontein Rd (Mount Pleasant) into Athlone Str into Cyrill Str taxi rank and return via High Str same route or Buffelsfontein, Walmer Boulevard, onto Settlers freeway, Strand Str to Griffen Str taxi rank.

7.1.5) MKWENKWE (Kwadwesi) (Origin), DURBAN (Korsten) (Destination) - ecbrcwd047 (332EVB332AQQ00045350)

From Mkwenkwe str taxi rank, Kwadwesi along Mkwenkwe str cross Uitenhage rd into Ralo str into Betheldorp rd into Uitenhage rd into Chase str into Keeton str into Lindsay rd into Standford rd into Durban rd taxi rank, Korsten and return via the same route.

7.1.6) NJOLI (Kwazakhele) (Origin), Durban Metro (Destination) - ecbrcwd056 (332GEE21004R10045359)

From Singlemen's Quarters taxi rank, Njoli Rd, Kwazakhele into Ntshakisa Str into Ferguson Rd into old Grahamstown rd onto N2 via Nanaga via Grahamstown via Peddie via King William's Town via Komge via Butterworth (drop off) via Idutywa (drop off), via Umtata Main rank, York rd (drop off & pick up) via Qumbu (drop off) via Mount Frere via Mount Ayliff via Kokstad via Hardin via Port Shepstone via Empangeni to Beria Str taxi rank, Durban (pick up & drop off) and return via the same route.

7.1.7) NJOLI (Kwazakhele) (Origin), Engcobo (Destination) - ecbrcwd058 (332GEE31005D10045362)

From Singlemen's Quarters taxi rank, Njoli rd, Kwazakhele into Ntshakisa Str into Ferguson Rd into old Grahamstown Rdn into Baxter Rd into Burmen Rd onto N2 via Nanaga via Grahamstown, via Fort Beaufort via Seymour via Whittlesea via Queenstown via Cofimvaba to Engcobo High str taxi rank (pick up & drop off) and return via the same route.

7.1.8) Griffin Street Taxi Rank (Port Elizabeth) (Origin), Humansdorp (Destination) - ecbrcwd062 (320AG931008810045366)

From Griffen Str taxi rank Holland Str into Govan Mbeki Ave onto Settlers Freeway, onto N2 via R330 to Hankey Main Rd taxi rank (pick up & drop off) proceed R330 to Meerblock taxi rank, Jeffreys Bay (pick up & drop off) back onto R330 onto R102 to Humansdorp taxi rank (pick up & drop off) and return via R102 onto N2 to Griffen Str taxi rank, Port Elizabeth.

1) AOECWDLB4159 2) ROLAND BENTLEY KROON
3 6608315110084

3) P.O. BOX 762, GRAAFF-REINET, 6280

4) not available New OL

5) 1 x 13

6)

Gazette Number:

7.1) Charter service

7.1.1) Graaff-Reinet (Origin), Graaff-Reinet (Destination) - ECBRCWDCHART039 (31006B31006B00128386)

FROM POINTS SITUATED WITHIN THE CAMDEBOO MUNICIPAL AREA OF GRAAFF-REINET TO POINTS SITUATED WITHIN THE REPUBLIC OF SOUTH AFRICA AND RETURN.

1) AOECWDLB4160 2) KH SKOSANA 4411065383080

3) 27 Sali Street, KwaNobuhle, Uitenhage, 6242 Uitenhage and District

3

- 4) LECWDLB7822 Renewal of OL Taxi Association
5) 1 x 15
- 6) Uitenhage and District Taxi Association PO Box 1330, Uitenhage, Uitenhage District
Uitenhage District Taxi Association
- 7.1) Minibus taxi-type service
- 7.1.1) Kirkwood (Origin), Kirkwood (Destination) - ecbrcwd385 (31009Q31009Q00045824)
From taxi rank in Ghetto Str, Moses Mabida Location via Police squatter camp proceed and join Enon Rd into Sonop Str into Main Str to Main Str taxi rank, Kirkwood and return via the same route.
- 7.1.2) Kirkwood (Origin), Kirkwood (Destination) - ecbrcwd386 (31009Q31009Q00045825)
From taxi rank in Main Str, Kirkwood into Main Str into Sonop Str into Kanaal Rd into Bergsig Location into Aarens Str proceed until the end of Aarens Str and return via the same route.
- 7.1.3) Kirkwood (Origin), Kirkwood (Destination) - ecbrcwd387 (31009Q31009Q00045826)
From taxi rank in Ghetto Str, Moses Mabida Location via Police squatter camp proceed and join Enon Rd proceed over bridge at the end of Tar rd into gravel rd proceed to Enon turn into New Brighton Rd at Bercheba Village and return same route but into Y-junction and turn into Sylvia Farm back to Enon into Sonop Str to taxi rank in Main Str, Kirkwood.
- 7.1.4) Kirkwood (Origin), Kirkwood (Destination) - ecbrcwd388 (31009Q31009Q00045827)
From taxi rank in Main Str, Kirkwood proceed via Kirkwood via A & S Malmason Cash Store into Cross Rd into J.C. Stein Prison and return until Cross Rd over P.J. Northies bridge proceed via Strus Rand Estate Land Farm via Prehlers Philleng Farm proceed via Streginald R.C. Primary School via J.N. Venter farm via John Erasmus farm proceed into Main Str to taxi rank in Main Str, Kirkwood.
- 7.1.5) Kirkwood (Origin), Uitenhage (Destination) - ecbrcwd389 (31009Q3100L910045828)
From taxi rank in Ghetto Str, Moses Mabida Location via Police squatter camp proceed into Cross Rd proceed cross railway crossing line over bridge turn into road that lead to Graaff-Reinet Rd proceed to Uitenhage via Caledon Str into Market Str into Durban Str into Lower Drosty Str into Durban str taxi rank, Uitenhage and return via the same route.
- 7.1.6) Kirkwood (Origin), Umtata (Destination) - ecbrcwd390 (31009Q3100L110045829)
From taxi rank in Ghetto Str, Moses Mabida Location via Police squatter camp proceed into Cross Rd proceed cross railway crossing line over bridge turn into road that lead to Graaff-Reinet Rd proceed to Uitenhage via Caledon Str into Market Str into Durban Str into Lower Drosty Str into Durban str taxi rank, Uitenhage (pick up & drop off) then proceed back into Durban Str into Drosty Rd into Caledon Str to Riebeeck Hoogte into Daniel Pienaar Rd into Addo Rd into Coega Rd join the N2 via Beaufort str taxi rank, Grahamstown (pick up & drop off) via Peddie (pick up & drop off) via Walker str taxi rank, King William's Town (pick up & drop off) via Main str, Bisho (pick up & drop off) via Butterworth via Main str, Komga (pick up & drop off) via Main str, Idutywa (pick up & drop off) straight into Mandela Dr into the taxi rank at York Rd, Umtata (pick up & drop off) and return via the same route.

- 1) AOECDL4161 2) N Slatsha 5103225249082 3) 10 Sadlung Street, Motherwell, NU2, PORT ELIZABETH, 6001
0 Uitenhage and District Taxi Association
- 4) LECWDLB7810 Renewal of OL Taxi Association
5) 1 x 15
- 6) Uitenhage and District Taxi Association PO Box 1330, Uitenhage, Uitenhage District
Uitenhage District Taxi Association
- 7.1) Minibus taxi-type service
- 7.1.1) Uitenhage (Origin), Uitenhage (Destination) - ecbrcwd375 (3100L93100L900045813)
- a) From Durban Str Taxi Rank into Durban Str into Magennis Str into MelBrookes Ave cross the bridge into Matanzima Rd into Ponana Tini Rd into Zinto Str cross Pityana Str into Mondile Rd, join Ponana Tini Rd again and return via the same route.
- b) From Durban Str Taxi Rank into Durban Str into Magennis Str into MelBrookes Ave cross the bridge into Matanzima Rd into Ponana Tini Rd into Mondile rd into Pilani Ntsiko Rd into Ngeyakhe Str into 1st Ave into Pilani Ntsiko Rd into Lawrence Vinqi Rd into Ponana Tini Rd and return via the same route.
- c) From Durban Str Taxi Rank into Durban Str into Magennis Str into MelBrookes Ave cross the bridge into Matanzima Rd into Ponana Tini Rd into Mbengo Rd into Pilani Ntsiko Rd into Lawrence Vinqi into Ponana Tini Rd and return via the same route.
- d) From Durban Str Taxi Rank into Durban Str into Magennis Str into MelBrooks Ave cross the bridge into Matanzima Rd into Ponana Tini Rd into Mondile str into Makapa Str into Dlala Str into Ponana Tini Rd and return via the same route
or
From Makapa Str into Nyanda Str into Nxarane Str cross Pityana Str into Ponana Tini Rd and return to Durban Str Taxi Rank.
- 7.1.2) Uitenhage (Origin), Uitenhage (Destination) - ecbrcwd376 (3100L93100L900045814)
- a) From Durban Str Taxi Rank into Durban Str into Magennis Rd into MelBrooks Rd into Matanzima Rd into Kama Str into Ngangelizwe into Ndlambe into Potao Str into Tshiwo Str into Phalo Str into Khozi into Hlungulu into Hintsia into Phalo Str into Matanzima Rd into Nkulu Str into Siwasa Str into Siwani into Tyhulu Str into Rayi Str into Relu Str joining Bucwa Str into Kwinana Str into Lindani Cresc then into Mabandla Square and return via the same route.
- b) From Durban Str Taxi Rank into Durban Str into Magennis Rd into Melbrooks Rd into Matanzima Rd into Mabandla Rd into Bantom Str cross Bucwa Str then cross Nkohl Str then cross Zolile Nogcazi Str down into Bantom to the end of Tyok's ville, then into Helen Joseph into Philemon Kona into Fundam into Bucwa into Kwinana into Lindani Cresc into Mabandla Square and return via the same route.
- 7.1.3) Uitenhage (Origin), Kirkwood (Destination) - ecbrcwd377 (3100L931009Q10045815)
From Durban Str Taxi Rank, Uitenhage into lower Drosty join Caledon into Church Str then Graaff-Reinet Rd, turn onto R75 to Moses Mabida taxi rank, Kirkwood (pick up & drop off) and return via the same route.
Or alternatively via Addo taxi rank.

7.1.4) Uitenhage (Origin), Port Elizabeth (Destination) - ecbrcwd378 (3100L93100NP00045816)

From Durban Str Taxi Rank, Uitenhage into Durban Str into Algoa Rd via Despatch join R75 then into Uitenhage Road via Kwamagxaki and Kwadwesi then into Govan Mbeki ave into Holland Str into Strand Str Taxi Rank, Port Elizabeth and return via the same route.

7.1.5) Uitenhage (Origin), Njoli Square (Nelson Mandela Rural) (Destination) - ecbrcwd379 (3100L93209UO00045817)

From Durban Str Taxi Rank, Uitenhage into Durban Str into Algoa Rd via Despatch, join R75 into Ralo then into Koyana then into Njoli Square taxi rank and return via Daku Rd, Struandale Rd, Koyana Str and join R75 back to Durban Str Taxi Rank, Uitenhage.

7.1.6) Uitenhage (Origin), Uitenhage (Destination) - ecbrcwd380 (3100L93100L900045818)

From Durban Str Taxi rank into Durban Str into Gibon Str into Kamesh Rd then turn into 24th Ave into Maduna Rd into 20th Ave, Tambo Village, then join 24th Ave and return via the same route.

7.1.7) Uitenhage (Origin), Despatch (Destination) - ecbrcwd381 (3100L931004700045819)

From Durban Str taxi rank proceed into Algoa Rd pass Goodyear and Volkswagen factories pass the bridge and turn into Botha Rd into Main Rd, Despatch proceed across the road into Azalla Park and turn back into Main Rd, Despatch proceed until turn into Handel Str into Berg Str into Bergsig Str proceed to Daleview pass Reservoir Hills proceed and turn into Lorrie Rd pass Kayamnandi Cemetery into Thobli Busakwe Str down to 4-way stop proceed into Fort Calata Str proceed pass Nomathamsanqa School into Nonthinga Str proceed to J Moroko Str join Busakwe Str into Chief Albert Luthuli Rd into Voortrekker Str into Botha Str proceed into Durban Str into Durban str taxi rank, Uitenhage.

7.1.8) Uitenhage (Origin), Umtata (Destination) - ecbrcwd383 (3100L93100L10045821)

From Durban Str Taxi Rank, Uitenhage into Durban Str into Drostyd Rd into Caledon Str into Riebeeck Hoogte into Daniel Pienaar Rd into Addo Rd into Coega Rd join the N2 via Beaufort str taxi rank, Grahamstown (pick up & drop off) via Peddie (pick up & drop off) via Walker str taxi rank, King William's Town (pick up & drop off) via Main str, Bisho (pick up & drop off) via Butterworth via Main str, Komga (pick up & drop off) via Main str, Idutywa (pick up & drop off) straight into Mandela Dr into the taxi rank at York Rd, Umtata (pick up & drop off) and return via the same route.

7.1.9) Uitenhage (Origin), Graaff-Reinet (Destination) - ecbrcwd384 (3100L931006B10045822)

From Durban Str Taxi Rank, Uitenhage into Durban Str into Market Str into Caledon Str into Church Str join Graaff-Reinet Rd onto the R75 via Bricks Field str, Jansenville (pick up & drop off) to Goedhals Square, Graaff-Reinet (pick up & drop off) and return via the same route.

1) AOECWDLB4161 2) MC Majova 6501305673080
4

3) 5805 Penxe Str, Kwazakhele, Port Elizabeth, 6000 PORT ELIZABETH
AND DISTRICTS TAXI ASSOCIATION

4) LECWDLB7080 Renewal of OL

5) 1 x 13

6) PORT ELIZABETH AND DISTRICTS TAXI ASSOCIATION 801 CORNER BATHURST MAIN STREET, PORT ELIZABETH, 6001

7.1) Minibus taxi-type service

7.1.1) Njoli Square (Nelson Mandela Rural) (Origin), Griffin Street Taxi Rank (Port Elizabeth) (Destination) - ecbrcwd021 (3209UO320AG900045298)

From Njoli Square, Kwazakhele along Njoli Rd into Ntshekisa Str into Commercial Rd, Govan Mbeki Ave to Griffin Str Taxi Rank and return via Holland Str into Govan Mbeki Ave onto Settlers Freeway into Burman Road into Old Grahamstown Rd into Ferguson via Mendi Rd into Ngesi str into Ntshekisa Rd into Njoli Road to Njoli Square, Kwazakhele.

7.1.2) Njoli Square (Nelson Mandela Rural) (Origin), Korsten (Nelson Mandela Rural) (Destination) - ecbrcwd022 (3209UO3200CY00045299)

From Njoli Square, Kwazakhele along Njoli Rd into Ntshekisa Str into Chase Str into Keeton Str into Lindsay Rd into Standford Rd into Durban Rd taxi rank, Korsten and return via the same route.

7.1.3) Soweto-on-Sea (Nelson Mandela Rural) (Origin), Cleary Park (Nelson Mandela Rural) (Destination) - ecbrcwd027 (3200D93209PK00045305)

From Soweto taxi rank, Johnson Rd, Zwide along Johnson Rd cross Uitenhage Rd into Main Road, Missionvale into Standford Road into Cleary Park taxi rank and return via the same route.

7.1.4) NU6 Motherwell (Nelson Mandela Rural) (Origin), Griffin Street Taxi Rank (Port Elizabeth) (Destination) - ecbrcwd038 (3209UR320AG900045315)

From NU6 taxi rank, Weza Str, Motherwell into Nzunga Str onto M17 into old Grahamstown Rd through Swartkops, onto N2 freeway through to Griffin Str taxi rank and return via M17 into Nzunga Str into Weza Str into Nyara str into Kaulela Str into Tyityaba Str into Nkembe Str into Xhama str taxi rank, N12, Motherwell.

7.1.5) NJOLI (Kwazakhele) (Origin), Siwalala Taxi Rank (Destination) - ecbrcwd057 (332GEE30014I10045360)

From Singlemen's Quarters taxi rank, Njoli Rd, Kwazakhele into Ntshekisa Str into Ferguson Rd into old Grahamstown rd onto N2 via Nanaga via Grahamstown via Peddie via King William's Town via Komga via Butterworth (drop off) via Idutywa (drop off), via Umtata Main rank, York rd (pick up & drop off) and return via the same route.

7.1.6) NJOLI (Kwazakhele) (Origin), Engcobo (Destination) - ecbrcwd058 (332GEE31005D10045362)

From Singlemen's Quarters taxi rank, Njoli rd, Kwazakhele into Ntshekisa Str into Ferguson Rd into old Grahamstown Rdn into Baxter Rd into Burman Rd onto N2 via Nanaga via Grahamstown, via Fort Beaufort via Seymour via Whittlesea via Queenstown via Cofimvaba to Engcobo High str taxi rank (pick up & drop off) and return via the same route.

7.1.7) Griffin Street Taxi Rank (Port Elizabeth) (Origin), Humansdorp (Destination) - ecbrcwd062 (320AG931008810045366)

From Griffin Str taxi rank Holland Str into Govan Mbeki Ave onto Settlers Freeway, onto N2 via R330 to Hankey Main Rd taxi rank (pick up & drop off) proceed R330 to Meerblock taxi rank, Jeffreys Bay (pick up & drop off) back onto R330 onto R102 to Humansdorp taxi rank (pick up & drop off) and return via R102 onto N2 to Griffin Str taxi rank, Port Elizabeth.

7.1.8) KwaNoxolo (Nelson Mandela Rural) (Origin), Korsten (Nelson Mandela Rural) (Destination) - ecbrcwd031 (3200793200CY00047119)

From KwaNoxolo Township taxi rank into old Uitenhage Rd through Kleinskool, into Main Rd, Missionvale, into Main Rd, Algoa Park into Chase Str into Standford Rd into Durban Rd taxi rank, Korsten and return via the same route.

- 1) AOECWDLB4161 2) F Human 5305185121082 3) 22 Cottonwood Street, Rosedale, Uitenhage, 6229 Uitenhage Taxi Association
9
- 4) LECWDLB8936 Renewal of OL 5) 1 x 15
- 6) Uitenhage Taxi Association 24 Stormvoel Street, Mountain View, Mount Pleasant, 6211
Call Number: 021-551-1211
- 7.1) Minibus taxi-type service
- 7.1.1) Uitenhage (Origin), Uitenhage (Destination) - ecbrcwd391 (3100L93100L900045830)
From Johan Cronje Taxi Rank, Johan Cronje Str into Rich Str into Market Str into Caledon Str into 24th Ave into Seagull Dr into Aasvoel Str into Heron Dr into Falcon Str into Lovebird Str into Acasia Str into Kwevoel Str into Osprey Str into Lanner Str into Warbler Str into Hadedah Str into Grasvoel Str into Kamesh Rd into Caledon Str into Bird Str into Johan Cronje taxi rank.
- 7.1.2) Uitenhage (Origin), Uitenhage (Destination) - ecbrcwd392 (3100L93100L900045831)
From Johan Cronje taxi rank, Johan Cronje Str into Rich Str into Market Str into Caledon Str into Kamesh Rd into Acasia Str into Chestnut Str into Bloekom Str into Carl Vianny Str into Van Rooyen Str into Dower Str into Gibbon Str into Durban Rd into Bird Str into Johan Cronje taxi rank.
- 7.1.3) Uitenhage (Origin), Uitenhage (Destination) - ecbrcwd393 (3100L93100L900045833)
From Johan Cronje taxi rank, Johan Cronje Str into Rich Str into Constitution Rd into Still Rd into Bubbs Ave to Uitenhage Station into Still Rd into Algoa Rd to Goodyear proceed to Volkswagen in Algoa Rd and back into Durban Rd into Market Str into Rich Str and return to Johan Cronje taxi rank.
- 7.1.4) Uitenhage (Origin), Uitenhage (Destination) - ecbrcwd394 (3100L93100L900045834)
From Johan Cronje taxi rank into Bird Str into Durban Rd into Cuyler Str into Fitzpatrick Str to Hella Factory and return via the same route.
- 7.1.5) Uitenhage (Origin), Uitenhage (Destination) - ecbrcwd395 (3100L93100L900045835)
From Johan Cronje taxi rank into Rich Str into Market Str into Caledon Str into Kamesh Rd into Mountain Dr into Rooibok Str into Tuna Str into Barracuda Str into Lovebird Str into Pappagai Str into Muscony Str into Patrys Str into Starling Dr into Acasia Dr into Kamesh Rd into Caledon Str into Bird Str into Johan Cronje taxi rank.
- 7.1.6) Uitenhage (Origin), Uitenhage (Destination) - ecbrcwd396 (3100L93100L900045837)
From Johan Cronje taxi rank into Johan Cronje Str into Rich Str into Market Str into Caledon Str into Graaff Reinert Rd into Van der Stel Str into Daniel Pienaar Str (Daniel Pienaar School) and return via the same route.
- 7.1.7) Uitenhage (Origin), Uitenhage (Destination) - ecbrcwd397 (3100L93100L900045840)
From Johan Cronje taxi rank into Johan Cronje Str into Rich Str into Market Str into Caledon Str into Kamesh Str into Caledon Str into Kamesh Rd into Tarpon Cresc into Tuna Dr into Lapland and return via the same route.
- 7.1.8) Uitenhage (Origin), Norwich (Nelson Mandela Rural) (Destination) - ecbrcwd398 (3100L93209UM00045841)
From Johan Cronje taxi rank into Johan Cronje Str into Rich Str into Market Str into Durban Rd into Algoa Rd into Old Uitenhage Rd via Sansuzi, via Kleinskool, via Missionvale into Old Bethelsdorp Rd into Dyke Rd into St. Leonard Str into Rottingdean Str into Dyke Rd into Uitenhage Rd into Commercial Rd into Uitenhage Rd into Govan Mbeki Ave into Victoria Quay into Strand Str into Norwich taxi rank, Port Elizabeth (drop off & pick up) and return via the same route.

- 1) AOECWDLB4165 2) NA Nangu 6202105698084 3) 34 Gareth Street, Walmer Township, Port Elizabeth, 6070 PORT ELIZABETH AND DISTRICTS TAXI ASSOCIATION
3
- 4) LECWDLB17222 Renewal of OL 5) 1 x 13
- 6) PORT ELIZABETH AND DISTRICTS TAXI ASSOCIATION 801 CORNER BUSHMAN STREET, PORT ELIZABETH, 6001
Call Number: 021-405-1111
- 7.1) Minibus taxi-type service
- 7.1.1) Njoli Square (Nelson Mandela Rural) (Origin), Griffen Street Taxi Rank (Port Elizabeth) (Destination) - ecbrcwd021 (3209UO320AG900045298)
From Njoli Square, Kwazakhele along Njoli Rd into Ntshekisa Str into Commercial Rd, Govan Mbeki Ave to Griffen Str Taxi Rank and return via Holland Str into Govan Mbeki Ave onto Settlers Freeway into Burman Road into Old Grahamstown Rd into Ferguson via Mendi Rd into Ngesi str into Ntshekisa Rd into Njoli Road to Njoli Square, Kwazakhele.
- 7.1.2) Soweto-on-Sea (Nelson Mandela Rural) (Origin), DURBAN (Korsten) (Destination) - ecbrcwd026 (3200D9332AQK00045304)
From Soweto taxi rank, Johnson Rd, Zwide along Johnson Road into Koyana Str into Spondo Str into Uitenhage Rd into Chase Str into Keeton Str into Lindsay Rd into Standford Rd into Durban Rd taxi rank, Korsten and return via the same route.
- 7.1.3) Griffen Street Taxi Rank (Port Elizabeth) (Origin), Mount Pleasant B(Urban) (Nelson Mandela Rural) (Destination) - ecbrcwd044 (320AG93209US00045347)
From Griffen Str taxi rank, Holland Str into Govan Mbeki Ave onto Settlers freeway into Walmer Boulevard into 5th Ave into Villiers Rd into 6th Ave into Main Road (Walmer) into William Moffat Str into Harold Str (Charlo) into Walter Rd into Buffelsfontein Rd (Mount Pleasant) into Athlone Str into Cyrill Str taxi rank and return via High Str same route or Buffelsfontein, Walmer Boulevard, onto Settlers freeway, Strand Str to Griffen Str taxi rank.
- 7.1.4) Griffen Street Taxi Rank (Port Elizabeth) (Origin), Walmer (Nelson Mandela Rural) (Destination) - ecbrcwd045 (320AG93200CH00045348)
From Griffen Str taxi rank, Holland Str into Govan Mbeki Ave into Russell Rd via Cape Rd into Target Kloof Str into River Rd into 8th Ave into Main Road (Walmer) into 9th Ave cross Heugh Rd into Fountain Str to Fountain Str taxi rank and return via the same route, or via Heugh Rd into 6th Ave into Target Kloof, into Cape Rd, Russell Rd to Griffen Str taxi rank.
- 7.1.5) MKWENKWE (KwaDwesi) (Origin), Griffen Street Taxi Rank (Port Elizabeth) (Destination) - ecbrcwd046 (332EVB320AG900045349)
From Mkwenkwe str taxi rank, Kwadwesi along Mkwenkwe str cross Uitenhage rd into Ralo str into Bethelsdorp rd into Uitenhage rd into Commercial rd into Govan Mbeki Ave into Griffen str taxi rank and return via the same route.
- 7.1.6) Griffen Street Taxi Rank (Port Elizabeth) (Origin), East London (Destination) - ecbrcwd055 (320AG931004U10045358)
From Griffen Str taxi rank Holland Str into Govan Mbeki Avenue onto Settlers Freeway, N2 north via Colchester, via Grahamstown, via Beaufort Street taxi rank (drop off) via Peddle taxi rank (drop off) to Cathcart Str taxi rank, King William's Town (pick up & drop off) proceed onto N2 to Mdantsane, Qumza High Way taxi rank, East London (pick up & drop off) and return via the same route.
- 7.1.7) Griffen Street Taxi Rank (Port Elizabeth) (Origin), Humansdorp (Destination) - ecbrcwd062 (320AG931008810045368)

From Griffin Str taxi rank Holland Str into Govan Mbeki Ave onto Settlers Freeway, onto N2 via R330 to Hankey Main Rd taxi rank (pick up & drop off) proceed R330 to Meerblock taxi rank, Jeffreys Bay (pick up & drop off) back onto R330 onto R102 to Humansdorp taxi rank (pick up & drop off) and return via R102 onto N2 to Griffen Str taxi rank, Port Elizabeth.

- 1) AOECWDLB4165 2) L M Hlutywa 5411255767083 3) 14 Culemborg Street, Kabega Park, PORT ELIZABETH, 6001 PORT ELIZABETH AND DISTRICTS TAXI ASSOCIATION
5
- 4) LECWDLB7875 Renewal of OL 5) 1 x 13
- 6) PORT ELIZABETH AND DISTRICTS TAXI ASSOCIATION 801 CORNER OF UMTATA MAIN STREET, PORT ELIZABETH, 6001
- 7.1) Minibus taxi-type service
- 7.1.1) Njoli Square (Nelson Mandela Rural) (Origin), Griffen Street Taxi Rank (Port Elizabeth) (Destination) - ecbrcwd021 (3209UQ320AG900045298)
From Njoli Square, Kwazakhele along Njoli Rd into Ntshekisa Str into Commercial Rd, Govan Mbeki Ave to Griffen Str Taxi Rank and return via Holland Str into Govan Mbeki Ave onto Settlers Freeway into Burman Road into Old Grahamstown Rd into Ferguson via Mendi Rd into Ngesi str into Ntshekisa Rd into Njoli Road to Njoli Square, Kwazakhele.
- 7.1.2) Soweto-on-Sea (Nelson Mandela Rural) (Origin), DURBAN (Korsten) (Destination) - ecbrcwd026 (3200D9332AQ00045304)
From Soweto taxi rank, Johnson Rd, Zwide along Johnson Road into Koyana Str into Spondo Str into Uitenhage Rd into Chase Str into Keeton Str into Lindsay Rd into Standford Rd into Durban Rd taxi rank, Korsten and return via the same route.
- 7.1.3) Griffen Street Taxi Rank (Port Elizabeth) (Origin), Forest Hill (Nelson Mandela Rural) (Destination) - ecbrcwd043 (320AG93200CR00045346)
From Griffen Str taxi rank, Holland Str into Govan Mbeki Ave onto Settlers freeway into Walmer Boulevard into Mitchell Str into Forest Hill Dr until end at shelters and return via the same route.
- 7.1.4) MKWENKWE (KwaDwesi) (Origin), Griffen Street Taxi Rank (Port Elizabeth) (Destination) - ecbrcwd046 (332EVB320AG900045349)
From Mkwenkwe str taxi rank, Kwadwesi along Mkwenkwe str cross Uitenhage rd into Ralo str into Bethelsdorp rd into Uitenhage rd into Commercial rd into Govan Mbeki Ave into Griffen str taxi rank and return via the same route.
- 7.1.5) Griffen Street Taxi Rank (Port Elizabeth) (Origin), East London (Destination) - ecbrcwd055 (320AG931004U10045358)
From Griffen Str taxi rank Holland Str into Govan Mbeki Avenue onto Settlers Freeway, N2 north via Colchester, via Grahamstown, via Beaufort Street taxi rank (drop off) via Peddie taxi rank (drop off) to Cathcart Str taxi rank, King William's Town (pick up & drop off) proceed onto N2 to Mdantsane, Qumza High Way taxi rank, East London (pick up & drop off) and return via the same route.
- 7.1.6) NJOLI (Kwazakhele) (Origin), Siwalala Taxi Rank (Destination) - ecbrcwd057 (332GEE30014110045360)
From Singlemen's Quarters taxi rank, Njoli Rd, Kwazakhele into Ntshekisa Str into Ferguson Rd into old Grahamstown rd onto N2 via Nanaga via Grahamstown via Peddie via King William's Town via Komga via Butterworth (drop off) via Idutywa (drop off), via Umtata Main rank, York rd (pick up & drop off) and return via the same route.
- 7.1.7) Griffen Street Taxi Rank (Port Elizabeth) (Origin), Humansdorp (Destination) - ecbrcwd062 (320AG931008810045366)
From Griffen Str taxi rank Holland Str into Govan Mbeki Ave onto Settlers Freeway, onto N2 via R330 to Hankey Main Rd taxi rank (pick up & drop off) proceed R330 to Meerblock taxi rank, Jeffreys Bay (pick up & drop off) back onto R330 onto R102 to Humansdorp taxi rank (pick up & drop off) and return via R102 onto N2 to Griffen Str taxi rank, Port Elizabeth.
- 7.1.8) KwaNoxolo (Nelson Mandela Rural) (Origin), Korsten (Nelson Mandela Rural) (Destination) - ecbrcwd031 (3200793200CY00047119)
From KwaNoxolo Township taxi rank into old Uitenhage Rd through Kleinskool, into Main Rd, Missionvale, into Main Rd, Algoa Park into Chase Str into Standford Rd into Durban Rd taxi rank, Korsten and return via the same route.

- 1) AOECWDLB4165 2) E. Felix 6109215105084 3) 49 Pincushion Avenue, Bethelsdorp Ext. 33, Port Elizabeth, 6059 Algoa Taxi Association
8
- 4) LECWDLB9337 Renewal of OL 5) 1 x 15
- 6) Algoa Taxi Association PO Box 82, Cleary Estate, Port Elizabeth, 6059 Gazette Number:
- 7.1) Minibus taxi-type service
- 7.1.1) Cleary Park (Nelson Mandela Rural) (Origin), STRAND(S/B) (PE-Central) (Destination) - ecbrcwd008 (3209PK332F7Y00045282)
a) From Cleary Park taxi rank into University rd into Standford rd into Gail rd into Kobus rd into Beetlestone rd into Standford rd into Ablett str into Highfield rd into Cottrell str into Standford rd across into Harrower rd into Fettes rd left at Traffic circle to Hennens and into Govan Mbeki ave proceed until Russell rd and then into Strand str until rank and return via the same route.
- b) From Cleary Park taxi rank into University rd into Standford rd proceed until Bridge turn left on N2 and proceed to town into Strand str until taxi rank and return via Govan Mbeki into Harrower rd across into Standford rd proceed into University rd into Cleary Park taxi rank.
- 7.1.2) Cleary Park (Nelson Mandela Rural) (Origin), Bloemendal (Nelson Mandela Rural) (Destination) - ecbrcwd010 (3209PK32007P00045284)
a) From Cleary Park taxi rank into Norman Middleton into Standford rd proceed until Heathcote rd and into William Slammert and proceed to corner of William Slammert & Lawrence Erasmus dr and return via the same route.
- b) From Cleary Park taxi rank into Norman Middleton across into Ransburg str into Soudien rd into William Slammert into Kroonenberg then into William Slammert and return via the same route.
- 7.1.3) Cleary Park (Nelson Mandela Rural) (Origin), Booyens Park (Nelson Mandela Rural) (Destination) - ecbrcwd011 (3209PK32007600045286)
a) From Cleary Park taxi rank into Norman Middleton into Standford rd into Booyens Park dr until the 4th stop. Turn into William Slammert dr proceed to Ext 3 & 4 and return via the same route to Booyens Park dr then into Coriander str into Sapphire Cresc into Coral rd to the corner of Coral

& Booyens Park dr and turn to new area Ext 3 & 4 and return along the same route.

(b) From Cleary Park taxi rank into Norman Middleton into Standford Rd into Booyens Park drive until Booyens Park Shopping Centre taxi rank and return via the same route

- 1) AOECWDLB4166 2) S Mtanya 4811065599082 3) E214 Gamanda Street, Walmer Location, PORT ELIZABETH, 6001
0 PORT ELIZABETH AND DISTRICTS TAXI ASSOCIATION
4) LECWDLB9120 Renewal of OL 5) 1 x 15
6) PORT ELIZABETH AND DISTRICTS TAXI ASSOCIATION 801 CORNER HOLLAND STREET, PORT ELIZABETH, 6001

7.1) Minibus taxi-type service

7.1.1) Seyisi Square (Nelson Mandela Rural) (Origin), Griffin Street Taxi Rank (Port Elizabeth) (Destination) - ecbrcwd023
(3209UP320AG900045300)

From Seyisi Square taxi rank, Kwazakhele along Seyisi Str into Maqanda Str into Moduka Str into Ntshekisa Str into Commercial Rd into Govan Mbeki Ave to Griffin Str taxi rank and return via Holland Str into Govan Mbeki Ave onto Settlers Freeway into Burman Road into Old Grahamstown Rd into Ferguson Rd into Ave A into Tshangana Str into Maqanda Str into Seyisi Square taxi rank.

7.1.2) Soweto-on-Sea (Nelson Mandela Rural) (Origin), Griffin Street Taxi Rank (Port Elizabeth) (Destination) - ecbrcwd025
(3200D9320AG900045302)

From Soweto taxi rank, Johnson Rd, Zwide along Johnson Rd into Koyana Str through Spondo Str into Uitenhage Rd into Commercial Rd into Govan Mbeki Ave into Griffin Str taxi rank and return via Settlers freeway, turn into Commercial Road into Uitenhage Rd into Spondo Str into Koyana Str into Johnson Road or return via the same route.

7.1.3) NU6 Motherwell (Nelson Mandela Rural) (Origin), Griffin Street Taxi Rank (Port Elizabeth) (Destination) - ecbrcwd038
(3209UR320AG900045315)

From NU6 taxi rank, Weza Str, Motherwell into Nzunga Str onto M17 into old Grahamstown Rd through Swartkops, onto N2 freeway through to Griffin Str taxi rank and return via M17 into Nzunga Str into Weza Str into Nyara str into Kaulela Str into Tyityaba Str into Nkembembe Str to Xhama str taxi rank, N12, Motherwell.

7.1.4) Griffin Street Taxi Rank (Port Elizabeth) (Origin), Mount Pleasant B(Urban) (Nelson Mandela Rural) (Destination) - ecbrcwd044
(320AG93209US00045347)

From Griffin Str taxi rank, Holland Str into Govan Mbeki Ave onto Settlers freeway into Walmer Boulevard into 5th Ave into Villiers Rd into 6th Ave into Main Road (Walmer) into William Moffat Str into Harold Str (Charlo) into Walter Rd into Buffelsfontein Rd (Mount Pleasant) into Athlone Str into Cyril Str taxi rank and return via High Str same route or Buffelsfontein, Walmer Boulevard, onto Settlers freeway, Strand Str to Griffin Str taxi rank.

7.1.5) MKWENKWE (KwaDwesi) (Origin), DURBAN (Korsten) (Destination) - ecbrcwd047 (332EVB332AQQ00045350)

From Mkwenkwe str taxi rank, Kwadwesi along Mkwenkwe str cross Uitenhage rd into Ralo str into Betheldorp rd into Uitenhage rd into Chase str into Keeton str into Lindsay rd into Standford rd into Durban rd taxi rank, Korsten and return via the same route.

- 1) AOECWDLB4166 2) Mbongeni Fuduswa 5705175844082 3) 4 Nkosikulu Street, New Brighton, Port Elizabeth, 6001 PORT
3 ELIZABETH AND DISTRICTS TAXI ASSOCIATION
4) LECWDLB9636 Renewal of OL 5) 1 x 15
6) PORT ELIZABETH AND DISTRICTS TAXI ASSOCIATION 801 CORNER HOLLAND STREET, PORT ELIZABETH, 6001

7.1) Minibus taxi-type service

7.1.1) Njoli Square (Nelson Mandela Rural) (Origin), Griffin Street Taxi Rank (Port Elizabeth) (Destination) - ecbrcwd021 (3209UO320AG900045298)

From Njoli Square, Kwazakhele along Njoli Rd into Ntshekisa Str into Commercial Rd, Govan Mbeki Ave to Griffin Str Taxi Rank and return via Holland Str into Govan Mbeki Ave onto Settlers Freeway into Burman Road into Old Grahamstown Rd into Ferguson via Mendi Rd into Ngesi str into Ntshekisa Rd into Njoli Road to Njoli Square, Kwazakhele.

7.1.2) Njoli Square (Nelson Mandela Rural) (Origin), Korsten (Nelson Mandela Rural) (Destination) - ecbrcwd022 (3209UO3200CY00045299)

From Njoli Square, Kwazakhele along Njoli Rd into Ntshekisa Str into Chase Str into Keeton Str into Lindsay Rd into Standford Rd into Durban Rd taxi rank, Korsten and return via the same route.

7.1.3) Soweto-on-Sea (Nelson Mandela Rural) (Origin), Griffin Street Taxi Rank (Port Elizabeth) (Destination) - ecbrcwd025
(3200D9320AG900045302)

From Soweto taxi rank, Johnson Rd, Zwide along Johnson Rd into Koyana Str through Spondo Str into Uitenhage Rd into Commercial Rd into Govan Mbeki Ave into Griffin Str taxi rank and return via Settlers freeway, turn into Commercial Road into Uitenhage Rd into Spondo Str into Koyana Str into Johnson Road or return via the same route.

7.1.4) Veeplaas (Nelson Mandela Rural) (Origin), Griffin Street Taxi Rank (Port Elizabeth) (Destination) - ecbrcwd030 (32007X320AG900045308)

From Crown taxi rank, Koyana Str, Veeplaas along Koyana Str into Njoli Rd into Ntshekisa str into Commercial Rd into Govan Mbeki Ave into Griffin Str taxi rank And return via the same route or via Settlers freeway into Commercial Rd into Uitenhage Rd into Spondo Str into Soweto Square into Mbane str into Koyana Str to Crown taxi rank, Koyana Str.

7.1.5) NU6 Motherwell (Nelson Mandela Rural) (Origin), Griffin Street Taxi Rank (Port Elizabeth) (Destination) - ecbrcwd038
(3209UR320AG900045315)

From NU6 taxi rank, Weza Str, Motherwell into Nzunga Str onto M17 into old Grahamstown Rd through Swartkops, onto N2 freeway through to Griffen Str taxi rank and return via M17 into Nzunga Str into Weza Str into Nyara str into Kaulela Str into Tyityaba Str into Nkcembe Str to Xhama str taxi rank, N12, Motherwell.

7.1.6) NJOLI (Kwazakhele) (Origin), Siwalala Taxi Rank (Destination) - ecbrcwd057 (332GEE30014110045360)

From Singlemen's Quarters taxi rank, Njoli Rd, Kwazakhele into Ntshekisa Str into Ferguson Rd into old Grahamstown rd onto N2 via Nanaga via Grahamstown via Peddie via King William's Town via Komga via Butterworth (drop off) via Idutywa (drop off), via Umtata Main rank, York rd (pick up & drop off) and return via the same route.

7.1.7) NJOLI (Kwazakhele) (Origin), Engcobo (Destination) - ecbrcwd058 (332GEE31005D10045362)

From Singlemen's Quarters taxi rank, Njoli rd, Kwazakhele into Ntshekisa Str into Ferguson Rd into old Grahamstown Rdn into Baxter Rd into Burman Rd onto N2 via Nanaga via Grahamstown, via Fort Beaufort via Seymour via Whittlesea via Queenstown via Cofimvaba to Engcobo High str taxi rank (pick up & drop off) and return via the same route.

7.1.8) Griffin Street Taxi Rank (Port Elizabeth) (Origin), Humansdorp (Destination) - ecbrcwd062 (320AG931008810045366)

From Griffin Str taxi rank Holland Str into Govan Mbeki Ave onto Settlers Freeway, onto N2 via R330 to Hankey Main Rd taxi rank (pick up & drop off) proceed R330 to Meerblock taxi rank, Jeffreys Bay (pick up & drop off) back onto R330 onto R102 to Humansdorp taxi rank (pick up & drop off) and return via R102 onto N2 to Griffen Str taxi rank, Port Elizabeth.

1) AOECWDLB4167 2) VG Dekeza 5107095150080
6

3) 21 Juan Pierre Str, Rowallen Park, Port Elizabeth, 6025 PORT
ELIZABETH AND DISTRICTS TAXI ASSOCIATION

4) LECWDLB7874 Renewal of OL

5) 1 x 11

6) PORT ELIZABETH AND DISTRICTS TAXI ASSOCIATION 801 CORNER BOUTIQUE MAIN STREET, PORT ELIZABETH, 6001

7.1) Minibus taxi-type service

7.1.1) Njoli Square (Nelson Mandela Rural) (Origin), Griffin Street Taxi Rank (Port Elizabeth) (Destination) - ecbrcwd021 (3209UO320AG900045298)

From Njoli Square, Kwazakhele along Njoli Rd into Ntshekisa Str into Commercial Rd, Govan Mbeki Ave to Griffen Str Taxi Rank and return via Holland Str into Govan Mbeki Ave onto Settlers Freeway into Burman Road into Old Grahamstown Rd into Ferguson via Mendi Rd into Ngesi str into Ntshekisa Rd into Njoli Road to Njoli Square, Kwazakhele.

7.1.2) Njoli Square (Nelson Mandela Rural) (Origin), Korsten (Nelson Mandela Rural) (Destination) - ecbrcwd022 (3209UO3200CY00045299)

From Njoli Square, Kwazakhele along Njoli Rd into Ntshekisa Str into Chase Str into Keeton Str into Lindsay Rd into Standford Rd into Durban Rd taxi rank, Korsten and return via the same route.

7.1.3) Seyisi Square (Nelson Mandela Rural) (Origin), DURBAN (Korsten) (Destination) - ecbrcwd024 (3209UP332AQ00045301)

From Seyisi Square taxi rank, Kwazakhele along Seyisi Str into Maqanda Str into Moduka Str into Ntshekisa Str into Chase Str into Keeton Str into Rd into Standford Rd into Durban Road taxi rank, Korsten and return via the same route.

7.1.4) Soweto-on-Sea (Nelson Mandela Rural) (Origin), Griffin Street Taxi Rank (Port Elizabeth) (Destination) - ecbrcwd025 (3200D9320AG900045302)

From Soweto taxi rank, Johnson Rd, Zwile along Johnson Rd into Koyana Str through Spondo Str into Uitenhage Rd into Commercial Rd into Govan Mbeki Ave into Griffen Str taxi rank and return via Settlers freeway, turn into Commercial Road into Uitenhage Ro into Spondo Str into Koyana Str into Johnson Road or return via the same route.

7.1.5) NU6 Motherwell (Nelson Mandela Rural) (Origin), Griffin Street Taxi Rank (Port Elizabeth) (Destination) - ecbrcwd038 (3209UR320AG900045315)

From NU6 taxi rank, Weza Str, Motherwell into Nzunga Str onto M17 into old Grahamstown Rd through Swartkops, onto N2 freeway through to Griffen Str taxi rank and return via M17 into Nzunga Str into Weza Str into Nyara str into Kaulela Str into Tyityaba Str into Nkcembe Str to Xhama str taxi rank, N12, Motherwell.

7.1.6) NJOLI (Kwazakhele) (Origin), Siwalala Taxi Rank (Destination) - ecbrcwd057 (332GEE30014110045360)

From Singlemen's Quarters taxi rank, Njoli Rd, Kwazakhele into Ntshekisa Str into Ferguson Rd into old Grahamstown rd onto N2 via Nanaga via Grahamstown via Peddie via King William's Town via Komga via Butterworth (drop off) via Idutywa (drop off), via Umtata Main rank, York rd (pick up & drop off) and return via the same route.

7.1.7) NJOLI (Kwazakhele) (Origin), Engcobo (Destination) - ecbrcwd058 (332GEE31005D10045362)

From Singlemen's Quarters taxi rank, Njoli rd, Kwazakhele into Ntshekisa Str into Ferguson Rd into old Grahamstown Rdn into Baxter Rd into Burman Rd onto N2 via Nanaga via Grahamstown, via Fort Beaufort via Seymour via Whittlesea via Queenstown via Cofimvaba to Engcobo High str taxi rank (pick up & drop off) and return via the same route.

7.1.8) Griffin Street Taxi Rank (Port Elizabeth) (Origin), Humansdorp (Destination) - ecbrcwd062 (320AG931008810045366)

From Griffin Str taxi rank Holland Str into Govan Mbeki Ave onto Settlers Freeway, onto N2 via R330 to Hankey Main Rd taxi rank (pick up & drop off) proceed R330 to Meerblock taxi rank, Jeffreys Bay (pick up & drop off) back onto R330 onto R102 to Humansdorp taxi rank (pick up & drop off) and return via R102 onto N2 to Griffen Str taxi rank, Port Elizabeth.

1) AOECWDLB4168 2) VG Dekeza 5107095150080
0

3) 21 Juan Pierre Str, Rowallen Park, Port Elizabeth, 6025 PORT
ELIZABETH AND DISTRICTS TAXI ASSOCIATION

4) LECWDLB8606 Renewal of OL

5) 1 x 15

6) PORT ELIZABETH AND DISTRICTS TAXI ASSOCIATION 801 CORNER BOUTIQUE MAIN STREET, PORT ELIZABETH, 6001

7.1) Minibus taxi-type service

- 7.1.1) Njoli Square (Nelson Mandela Rural) (Origin), Griffin Street Taxi Rank (Port Elizabeth) (Destination) - ecbrcwd021 (3209UO320AG900045298)
From Njoli Square, Kwazakhele along Njoli Rd into Ntshekisa Str into Commercial Rd, Govan Mbeki Ave to Griffen Str Taxi Rank and return via Holland Str into Govan Mbeki Ave onto Settlers Freeway into Burman Road into Old Grahamstown Rd into Ferguson via Mendi Rd into Ngesi str into Ntshekisa Rd into Njoli Road to Njoli Square, Kwazakhele.
- 7.1.2) Njoli Square (Nelson Mandela Rural) (Origin), Korsten (Nelson Mandela Rural) (Destination) - ecbrcwd022 (3209UO3200CY00045299)
From Njoli Square, Kwazakhele along Njoli Rd into Ntshekisa Str into Chase Str into Keeton Str into Lindsay Rd into Stanford Rd into Durban Rd taxi rank, Korsten and return via the same route.
- 7.1.3) Seyisi Square (Nelson Mandela Rural) (Origin), DURBAN (Korsten) (Destination) - ecbrcwd024 (3209UP332AQ00045301)
From Seyisi Square taxi rank, Kwazakhele along Seyisi Str into Maqanda Str into Moduka Str into Ntshekisa Str into Chase Str into Keeton Str into Rd into Stanford Rd into Durban Road taxi rank, Korsten and return via the same route.
- 7.1.4) NU6 Motherwell (Nelson Mandela Rural) (Origin), Griffin Street Taxi Rank (Port Elizabeth) (Destination) - ecbrcwd038 (3209UR320AG900045315)
From NU6 taxi rank, Weza Str, Motherwell into Nzunga Str onto M17 into old Grahamstown Rd through Swartkops, onto N2 freeway through to Griffen Str taxi rank and return via M17 into Nzunga Str into Weza Str into Nyara str into Kaulela Str into Tylyaba Str into Nkcembe Str into Xhama Str taxi rank, N12, Motherwell.
- 7.1.5) NJOLI (Kwazakhele) (Origin), Siwalala Taxi Rank (Destination) - ecbrcwd057 (332GEE30014110045360)
From Singlemen's Quarters taxi rank, Njoli Rd, Kwazakhele into Ntshekisa Str into Ferguson Rd into old Grahamstown rd onto N2 via Nanaga via Grahamstown via Paddie via King William's Town via Komga via Butterworth (drop off) via Idutywa (drop off), via Umtata Main rank, York rd (pick up & drop off) and return via the same route.
- 7.1.6) NJOLI (Kwazakhele) (Origin), Engcobo (Destination) - ecbrcwd058 (332GEE31005D10045362)
From Singlemen's Quarters taxi rank, Njoli rd, Kwazakhele into Ntshekisa Str into Ferguson Rd into old Grahamstown Rd into Baxter Rd into Burman Rd onto N2 via Nanaga via Grahamstown, via Fort Beaufort via Seymour via Whittlesea via Queenstown via Cofimvaba to Engcobo High str taxi rank (pick up & drop off) and return via the same route.
- 7.1.7) Griffin Street Taxi Rank (Port Elizabeth) (Origin), Humansdorp (Destination) - ecbrcwd062 (320AG931008810045366)
From Griffin Str taxi rank Holland Str into Govan Mbeki Ave onto Settlers Freeway, onto N2 via R330 to Hankey Main Rd taxi rank (pick up & drop off) proceed R330 to Meerblock taxi rank, Jeffreys Bay (pick up & drop off) back onto R330 onto R102 to Humansdorp taxi rank (pick up & drop off) and return via R102 onto N2 to Griffen Str taxi rank, Port Elizabeth.
- 7.1.8) KwaNoxolo (Nelson Mandela Rural) (Origin), Korsten (Nelson Mandela Rural) (Destination) - ecbrcwd031 (3200793200CY00047119)
From KwaNoxolo Township taxi rank into old Uitenhage Rd through Kleinskool, into Main Rd, Missionvale, into Main Rd, Algoa Park into Chase Str into Stanford Rd into Durban Rd taxi rank, Korsten and return via the same route.

- 1) AOECWDLB4169 2) M MZALAZALA 5907285825080 3) 14 DLALA STREET, KWA-NOBUHLE, UITENHAGE, 6242
2 UITENHAGE UNCEDO SERVICE TAXI ASSOCIATION
4) LECWDLB8126 Renewal of OL 5) 1 x 13
6) UITENHAGE UNCEDO SERVICE TAXI ASSOCIATION PO BOX 1384, UITENHAGE, 6230

7.1) Minibus taxi-type service

- 7.1.1) Uitenhage (Origin), Uitenhage (Destination) - ecbrcwd457 (3100L93100L900045915)
From Constitution Str taxi rank, into Drostdy Str into Durban Str into Magennis Str into Melbrookes Str into Matanzima Rd into Jabavu Str into Mabandla Rd into Hopa Str into Bucwa Str into Philmon Kona Str into Zolile Nogcazi into Douz Str into Triza Str back to Zolile Nogcazi Str into Philmon Kona Str into Fundam Str into Bucwa Str into Bantom Str into Mabandla Rd into Matanzima Rd, Melbrookes Ave, into Magennis Str, Durban Str, Drostdy Str back to Constitution Str taxi rank.
- 7.1.2) Uitenhage (Origin), Uitenhage (Destination) - ecbrcwd458 (3100L93100L900045916)
From Constitution Str taxi rank, into Drostdy Str across Durban Str into Magennis Str into Melbrookes Str into Matanzima Rd, into Ponana Tini Rd, into Pityana Str into Dlala Str into Mtyingizane Str into Kinikini Str into Mondile Str into Philani Ntsika Str into Ngeyakhe Str into 1st Ave into 2nd Ave, into Ngeyakhe Str into Philani Ntsika Str, right into Lawrence Vinqi Str and return via the same route.
- 7.1.3) Uitenhage (Origin), Uitenhage (Destination) - ecbrcwd459 (3100L93100L900045917)
From Constitution Str taxi rank, into Drostdy Str into Durban Rd, into Magennis Str into Melbrookes Str into Matanzima Rd, into Ponana Tini Rd, into Tize Str into Ponana Tini Rd, into Lawrence Vinqi Str into Cushe Str into Matomela Str into Tenth Ave stop at Ntili Str and return into Tenth Ave into Lawrence Vinqi Str into Ponana Tini Rd, and return to Constitution Str taxi rank via Matanzima Rd, Melbrookes Str, Magennis Str, Durban Str and Drostdy Str.
- 7.1.4) Uitenhage (Origin), Uitenhage (Destination) - ecbrcwd461 (3100L93100L900045919)
From Constitution Str taxi rank, turn left into Upper Drostdy Str into Constitution Str, into Chase Str, into Caledon Str, straight into Kamesh Str, into Bloekom Str, into Chestnut Str, into Acacia Str, into Pappagaai Str, into Patrys Str, into Muscovy Str, on to Lovebird Str, into Kamesh Str, over the bridge into Lapland, into Tuna Str and stop at Tuna Circle and return via the same route to Constitution Str taxi rank.
- 7.1.5) Uitenhage (Origin), Korsten (Nelson Mandela Rural) (Destination) - ecbrcwd462 (3100L93200CY00045921)
ROUTE 1
From Constitution Str taxi rank, Uitenhage into upper Drostdy Str, into Caledon Str, proceed to Union Rd and join Old Uitenhage Rd, into Algoa Rd into Commercial Rd into upper Kempston Rd into Stanford Rd into Berg Str Square taxi rank, Korsten (pick up & drop off) and return past Livingstone Hospital, right into Chase Str into Algoa Rd and into old Uitenhage Rd to Constitution Str taxi rank, Uitenhage.

ROUTE 2

From Constitution Str taxi rank, Uitenhage into upper Drostdy Str into Caledon Str proceed to Union Rd and

join old Uitenhage Rd into Algoa Rd into Chase Rd, into Keeton Str, into Lindsay Rd, into Stanford Rd, into Jackson Str, into Durban Rd, down Cottrell Str into Stanford Rd and turn into Berg Str Square taxi rank, Korsten (pick up & drop off) and return via Kempston Rd into Commercial Rd onto Uitenhage Rd, into Despatch Main Rd into Durban Rd into Drostdy and proceed to Constitution Str taxi rank, Uitenhage.

ROUTE 3

From Constitution Str taxi rank, Uitenhage into Ralo Str (Kwamagxaki) into Koyana Str turn left at Njoli Square and proceed with upper Daku Rd into Struandale Rd proceed into Spondo Str, into Algoa Rd down Chase Str into Stanford Rd proceed and turn into Newell Str into Durban Rd down Cottrell Str into Stanford Rd to Berg Str Square taxi rank, Korsten (pick up & drop off) and return via the same route.

7.1.6) Uitenhage (Origin), Motherwell (Nelson Mandela Rural) (Destination) - ecbrcwd463 (3100L93200JS00045922)

ROUTE 1

From Constitution Taxi Rank, Uitenhage into Constitution Rd, into Chase Str, into Caledon Str, into Van der Stel Str, into Daniel Pienaar, into Amanzi Estate, back to Coega Rd, into Addo Rd, into Maku Rd, into Ngonyama Rd, straight to Edolweni taxi rank, Motherwell (pick up & drop off) and return via the same route.

ROUTE 2

From Constitution Taxi Rank, Uitenhage into Constitution Rd, into Upper Drostdy, into Caledon Str, down Union to R333, into R20, into Coega Rd, into Addo Rd, into Maku Rd, into Ngonyama Rd, straight to Edolweni taxi rank, Motherwell (pick up & drop off) and return via the same route.

7.1.7) Uitenhage (Origin), Addo (Sunday's River Valley Rural) (Destination) - ecbrcwd464 (3100L932006B10045923)

ROUTE 1

From Constitution Str Taxi Rank, Uitenhage into Constitution Rd, into Chase Str into Caledon Str, into Van Der Stel Str, into Daniel Pienaar, into Amanzi Estate, back to Coega Rd, into Addo Rd, into Maku Rd, into Ngonyama Rd, into Nomathamsanqa Rd to Addo Taxi Rank, Addo (pick up & drop off) and return via the same route.

ROUTE 2

From Constitution Str Taxi Rank, Uitenhage into Constitution Rd, into Upper Drostdy, into Caledon Str down Union to R333 into R20, into Coega Rd, into Addo Rd into Maku Rd, into Ngonyama Rd into Nomathamsanqa Rd, to Addo Taxi Rank, Addo (pick up & drop off) and return via the same route.

7.1.8) Uitenhage (Origin), Mdantsane (East London) (Destination) - ecbrcwd465 (3100L93204IW10045925)

From Kwamboya taxi rank, Kwanobuhle, into Mabandla Rd into Matanzima Rd, into Melbrookes Ave into Coega Rd onto N2 to Mankas Kop Taxi rank, Raglan Rd, Grahamstown (pick up & drop off), via Peddie to Cathcart Str taxi rank, King William's Town (drop off), via Berlin, Fort Jackson to Ucedo Highway Taxi Rank, Mdantsane, East London (pick up & drop off) and return via the same route.

7.1.9) Uitenhage (Origin), Khayelitsha (Khayelitsha) (Destination) - ecbrcwd469 (3100L94200P910045930)

From Kwamboya taxi rank, Kwanobuhle into Mabandla Rd into Matanzima Rd into Melbrookes Ave into Magennis Str into Durban Str into Cuyler Str onto Old Cape Rd via Rocklands via Jaffreys Bay via Hankey via Boskor past Humansdorp (N2) via Plettenberg Bay via Knysna (N2) via Thembalethu taxi rank, George (pick up & drop off) via Mossel Bay via Riversdale via Heidelberg (N2) via Swellendam via Riviersonderend via Caledon via Grabouw (N2) via Somerset West via Strand to Site "C" taxi rank, Khayelitsha, Cape Town (drop off & pick up) and return via the same route.

7.1.10) Uitenhage (Origin), Graaff-Reinet (Destination) - ecbrcwd470 (3100L931006B10045931)

From Constitution Str taxi rank, Uitenhage into Drostdy Str, into Constitution Str into Market Str into Caledon Str, into Church Str onto Graaff-Reinet Rd, right onto R75 via Kleinpoort, Wolwefontein, Jansenville onto Graaff-Reinet Ucedo taxi rank at Goedals Square (drop off & pick up) and return via the same route.

1) AOECWDLB4169 2) GH TOM 7512095278088
8

3) 31 GXULWANA STREET, KWANOBUHLE, UITENHAGE, 6242
UITENHAGE UNCEDO SERVICE TAXI ASSOCIATION

4) LECWDLB7283 Renewal of OL

5) 1 x 13

6) UITENHAGE UNCEDO SERVICE TAXI ASSOCIATION PO BOX 1384, GEDENKSTRAAT, UITENHAGE, 6230

7.1) Minibus taxi-type service

7.1.1) Uitenhage (Origin), Uitenhage (Destination) - ecbrcwd457 (3100L93100L900045915)

From Constitution Str taxi rank, into Drostdy Str into Durban Str into Magennis Str into Melbrookes Str into Matanzima Rd into Jabavu Str into Mabandla Rd into Hopa Str into Bucwa Str into Philmon Kona Str into Zolile Nogcazi into Douz Str into Triza Str back to Zolile Nogcazi Str into Philmon Kona Str into Fundam Str into Bucwa Str into Bantom Str into Mabandla Rd into Matanzima Rd, Melbrookes Ave, into Magennis Str, Durban Str, Drostdy Str back to Constitution Str taxi rank.

7.1.2) Uitenhage (Origin), Uitenhage (Destination) - ecbrcwd458 (3100L93100L900045916)

From Constitution Str taxi rank, into Drostdy Str across Durban Str into Magennis Str into Melbrookes Str into Matanzima Rd, into Ponana Tini Rd, into Pityana Str into Dlala Str into Mtyingizane Str into Kinikini Str into Mondile Str into Philani Ntsika Str into Ngeyakhe Str into 1st Ave into 2nd Ave, into Ngeyakhe Str into Philani Ntsika Str, right into Lawrence Vinqi Str and return via the same route.

7.1.3) Uitenhage (Origin), Uitenhage (Destination) - ecbrcwd459 (3100L93100L900045917)

From Constitution Str taxi rank, into Drostdy Str into Durban Rd, into Magennis Str into Melbrookes Str into Matanzima Rd, into Ponana Tini Rd, into Tize Str into Ponana Tini Rd, into Lawrence Vinqi Str into Cushe Str into Matomela Str into Tenth Ave stop at Ntli Str and return into Tenth Ave into Lawrence Vinqi Str into Ponana Tini Rd, and return to Constitution Str taxi rank via Matanzima Rd, Melbrookes Str, Magennis Str, Durban Str and Drostdy Str.

7.1.4) Uitenhage (Origin), Uitenhage (Destination) - ecbrcwd461 (3100L93100L900045919)

From Constitution Str taxi rank, turn left into Upper Drostdy Str into Constitution Str, into Chase Str, into Caledon Str, straight into Kamesh Str, into Bloekom Str, into Chestnut Str, into Acacia Str, into Pappegaai Str, into Patrys Str, into Muscovy Str, on to Lovebird Str, into Kamesh Str, over the bridge into Lapland, into Tuna Str and stop at Tuna Circle and return via the same route to Constitution Str taxi rank.

7.1.5) Uitenhage (Origin), Korsten (Nelson Mandela Rural) (Destination) - ecbrcwd462 (3100L93200CY00045921)

ROUTE 1

From Constitution Str taxi rank, Uitenhage into upper Drostdy Str, into Caledon Str, proceed to Union Rd and join Old Uitenhage Rd, into Algoa Rd into Commercial Rd into upper Kempston Rd into Stanford Rd into Berg Str Square taxi rank, Korsten (pick up & drop off) and return past Livingstone Hospital, right into Chase Str into Algoa Rd and into old Uitenhage Rd to Constitution Str taxi rank, Uitenhage.

ROUTE 2

From Constitution Str taxi rank, Uitenhage into upper Drostdy Str into Caledon Str proceed to Union Rd and join old Uitenhage Rd into Algoa Rd into Chase Rd, into Keeton Str, into Lindsay Rd, into Stanford Rd, into Jackson Str, into Durban Rd, down Cottrell Str into Stanford Rd and turn into Berg Str Square taxi rank, Korsten (pick up & drop off) and return via Kempston Rd into Commercial Rd onto Uitenhage Rd, into Despatch Main Rd into Durban Rd into Drostdy and proceed to Constitution Str taxi rank, Uitenhage.

ROUTE 3

From Constitution Str taxi rank, Uitenhage into Ralo Str (Kwamagxaki) into Koyana Str turn left at Njoli Square and proceed with upper Daku Rd into Struandale Rd proceed into Spondo Str, into Algoa Rd down Chase Str into Stanford Rd proceed and turn into Newell Str into Durban Rd down Cottrell Str into Stanford Rd to Berg Str Square taxi rank, Korsten (pick up & drop off) and return via the same route.

7.1.6) Uitenhage (Origin), Motherwell (Nelson Mandela Rural) (Destination) - ecbrcwd463 (3100L93200JS00045922)

ROUTE 1

From Constitution Taxi Rank, Uitenhage into Constitution Rd, into Chase Str, into Caledon Str, into Van der Stel Str, into Daniel Pienaar, into Amanzi Estate, back to Coega Rd, into Addo Rd, into Maku Rd, into Ngonyama Rd, straight to Edolweni taxi rank, Motherwell (pick up & drop off) and return via the same route.

ROUTE 2

From Constitution Taxi Rank, Uitenhage into Constitution Rd, into Upper Drostdy, into Caledon Str, down Union to R333, into R20, into Coega Rd, into Addo Rd, into Maku Rd, into Ngonyama Rd, straight to Edolweni taxi rank, Motherwell (pick up & drop off) and return via the same route.

7.1.7) Uitenhage (Origin), Addo (Sunday's River Valley Rural) (Destination) - ecbrcwd464 (3100L932006B10045923)

ROUTE 1

From Constitution Str Taxi Rank, Uitenhage into Constitution Rd, into Chase Str into Caledon Str, into Van Der Stel Str, into Daniel Pienaar, into Amanzi Estate, back to Coega Rd, into Addo Rd, into Maku Rd, into Ngonyama Rd, into Nomathamsanqa Rd to Addo Taxi Rank, Addo (pick up & drop off) and return via the same route.

ROUTE 2

From Constitution Str Taxi Rank, Uitenhage into Constitution Rd, into Upper Drostdy, into Caledon Str down Union to R333 into R20, into Coega Rd, into Addo Rd into Maku Rd, into Ngonyama Rd into Nomathamsanqa Rd, to Addo Taxi Rank, Addo (pick up & drop off) and return via the same route.

7.1.8) Uitenhage (Origin), Mdantsane (East London) (Destination) - ecbrcwd465 (3100L93204IW10045925)

From Kwamboya taxi rank, Kwanobuhle, into Mabandla Rd into Matanzima Rd, into Melbrookes Ave into Coega Rd onto N2 to Makanas Kop Taxi rank, Raglan Rd, Grahamstown (pick up & drop off), via Peddie to Cathcart Str taxi rank, King William's Town (drop off), via Berlin, Fort Jackson to Uncedo Highway Taxi Rank, Mdantsane, East London (pick up & drop off) and return via the same route.

7.1.9) Uitenhage (Origin), Durban Metro (Destination) - ecbrcwd468 (3100L921004R10045929)

From Constitution Rd taxi rank, Uitenhage via Grahamstown via Peddie via King William's Town via Komga to Butterworth via Umtata go pass Qumbu pass Mount Ayliff via Kokstad via Port Shepstone and to Walmer Hostel, Durban (drop off) and return via the same route.

7.1.10) Uitenhage (Origin), Khayelitsha (Khayelitsha) (Destination) - ecbrcwd469 (3100L94200P910045930)

From Kwamboya taxi rank, Kwanobuhle into Mabandla Rd into Matanzima Rd into Melbrookes Ave into Magennis Str into Durban Str into Cuyler Str onto Old Cape Rd via Rocklands via Jeffreys Bay via Hankey via Boskor past Humansdorp (N2) via Plettenberg Bay via Knysna (N2) via Thembalethu taxi rank, George (pick up & drop off) via Mossel Bay via Riversdale via Heidelberg (N2) via Swellendam via Riviersonderend via Caledon via Grabouw (N2) via Somerset West via Strand to Site "C" taxi rank, Khayelitsha, Cape Town (drop off & pick up) and return via the same route.

1) AOECWDLB4169 2) GH TOM 7512095278088
9

3) 31 GXULWANA STREET, KWANOBUHLE, UITENHAGE, 6242
UITENHAGE UNCEDO SERVICE TAXI ASSOCIATION

4) LECWDLB7126 Renewal of OL

5) 1 x 15

6) UITENHAGE UNCEDO SERVICE TAXI ASSOCIATION PO BOX 1384, GEORGETOWN, UITENHAGE, 6230

7.1) Minibus taxi-type service

7.1.1) Uitenhage (Origin), Uitenhage (Destination) - ecbrcwd457 (3100L93100L900045915)

From Constitution Str taxi rank, into Drostdy Str into Durban Str into Magennis Str into Melbrookes Str into Matanzima Rd into Jabavu Str into Mabandla Rd into Hopa Str into Bucwa Str into Philmon Kona Str into Zolile Nogcazi into Douz Str into Triza Str back to Zolile Nogcazi Str into Philmon Kona Str into Fundam Str into Bucwa Str into Bantom Str into Mabandla Rd into Matanzima Rd, Melbrookes Ave, into Magennis Str, Durban Str, Drostdy Str back to Constitution Str taxi rank.

7.1.2) Uitenhage (Origin), Uitenhage (Destination) - ecbrcwd458 (3100L93100L900045916)

From Constitution Str taxi rank, into Drostdy Str across Durban Str into Magennis Str into Melbrookes Str into Matanzima Rd, into Ponana Tini Rd, into Pityana Str into Dlala Str into Mtyingizane Str into Kinikini Str into Mondile Str into Philani Ntsika Str into Ngeyakhe Str into 1st Ave into 2nd Ave, into Ngeyakhe Str into Philani Ntsika Str, right into Lawrence Vinqi Str and return via the same route.

7.1.3) Uitenhage (Origin), Uitenhage (Destination) - ecbrcwd459 (3100L93100L900045917)

From Constitution Str taxi rank, into Drostdy Str into Durban Rd, into Magennis Str into Melbrookes Str into Matanzima Rd, into Ponana Tini Rd, into

Tize Str into Ponana Tini Rd, into Lawrence Vinqi Str into Cushe Str into Matomela Str into Tenth Ave stop at Ntili Str and return into Tenth Ave into Lawrence Vinqi Str into Ponana Tini Rd, and return to Constitution Str taxi rank via Matanzima Rd, Melbrookes Str, Magennis Str, Durban Str and Drostdy Str.

7.1.4 Uitenhage (Origin), Uitenhage (Destination) - ecbrcwd461 (3100L93100L900045919)

From Constitution Str taxi rank, turn left into Upper Drostdy Str into Constitution Str, into Chase Str, into Caledon Str, straight into Kamesh Str, into Bloekom Str, into Chestnut Str, into Acacia Str, into Pappagaai Str, into Patrys Str, into Muscovy Str, on to Lovebird Str, into Kamesh Str, over the bridge into Lapland, into Tuna Str and stop at Tuna Circle and return via the same route to Constitution Str taxi rank.

7.1.5 Uitenhage (Origin), Korsten (Nelson Mandela Rural) (Destination) - ecbrcwd462 (3100L93200CY00045921)

ROUTE 1

From Constitution Str taxi rank, Uitenhage into upper Drostdy Str, into Caledon Str, proceed to Union Rd and join Old Uitenhage Rd, into Algoa Rd into Commercial Rd into upper Kempston Rd into Stanford Rd into Berg Str Square taxi rank, Korsten (pick up & drop off) and return past Livingstone Hospital, right into Chasa Str into Algoa Rd and into old Uitenhage Rd to Constitution Str taxi rank, Uitenhage.

ROUTE 2

From Constitution Str taxi rank, Uitenhage into upper Drostdy Str into Caledon Str proceed to Union Rd and join old Uitenhage Rd into Algoa Rd into Chase Rd, into Keeton Str, into Lindsay Rd, into Stanford Rd, into Jackson Str, into Durban Rd, down Cottrell Str into Stanford Rd and turn into Berg Str Square taxi rank, Korsten (pick up & drop off) and return via Kempston Rd into Commercial Rd onto Uitenhage Rd, into Despatch Main Rd into Durban Rd into Drostdy and proceed to Constitution Str taxi rank, Uitenhage.

ROUTE 3

From Constitution Str taxi rank, Uitenhage into Ralo Str (Kwamagxaki) into Koyana Str turn left at Njoli Square and proceed with upper Duku Rd into Struandale Rd proceed into Spondo Str, into Algoa Rd down Chasa Str into Stanford Rd proceed and turn into Newell Str into Durban Rd down Cottrell Str into Stanford Rd to Berg Str Square taxi rank, Korsten (pick up & drop off) and return via the same route.

7.1.6 Uitenhage (Origin), Motherwell (Nelson Mandela Rural) (Destination) - ecbrcwd463 (3100L93200JS00045922)

ROUTE 1

From Constitution Taxi Rank, Uitenhage into Constitution Rd, into Chase Str, into Caledon Str, into Van der Stel Str, into Daniel Pienaar, into Amanzi Estate, back to Coega Rd, into Addo Rd, into Maku Rd, into Ngonyama Rd, straight to Edolweni taxi rank, Motherwell (pick up & drop off) and return via the same route.

ROUTE 2

From Constitution Taxi Rank, Uitenhage into Constitution Rd, into Upper Drostdy, into Caledon Str, down Union to R333, into R20, into Coega Rd, into Addo Rd, into Maku Rd, into Ngonyama Rd, straight to Edolweni taxi rank, Motherwell (pick up & drop off) and return via the same route.

7.1.7 Uitenhage (Origin), Addo (Sunday's River Valley Rural) (Destination) - ecbrcwd464 (3100L932006B10045923)

ROUTE 1

From Constitution Str Taxi Rank, Uitenhage into Constitution Rd, into Chase Str into Caledon Str, into Van Der Stel Str, into Daniel Pienaar, into Amanzi Estate, back to Coega Rd, into Addo Rd, into Maku Rd, into Ngonyama Rd, into Nomathamsanqa Rd to Addo Taxi Rank, Addo (pick up & drop off) and return via the same route.

ROUTE 2

From Constitution Str Taxi Rank, Uitenhage into Constitution Rd, into Upper Drostdy, into Caledon Str down Union to R333 into R20, into Coega Rd, into Addo Rd into Maku Rd, into Ngonyama Rd into Nomathamsanqa Rd, to Addo Taxi Rank, Addo (pick up & drop off) and return via the same route.

7.1.8 Uitenhage (Origin), Mdantsane (East London) (Destination) - ecbrcwd465 (3100L93204IW10045925)

From Kwamboya taxi rank, Kwanobuhle, into Mabandla Rd into Matanzima Rd, into Melbrookes Ave into Coega Rd onto N2 to Makanas Kop Taxi rank, Raglan Rd, Grahamstown (pick up & drop off), via Peddie to Cathcart Str taxi rank, King William's Town (drop off), via Berlin, Fort Jackson to Uncedo Highway Taxi Rank, Mdantsane, East London (pick up & drop off) and return via the same route.

7.1.9 Uitenhage (Origin), Khayelitsha (Khayelitsha) (Destination) - ecbrcwd469 (3100L94200P910045930)

From Kwamboya taxi rank, Kwanobuhle into Mabandla Rd into Matanzima Rd into Melbrookes Ave into Magennis Str into Durban Str into Cuyler Str onto Old Cape Rd via Rocklands via Jeffreys Bay via Hankey via Boskor past Humansdorp (N2) via Plettenberg Bay via Knysna (N2) via Thembaletu taxi rank, George (pick up & drop off) via Mossel Bay via Riversdale via Heidelberg (N2) via Swellendam via Riviersonderend via Caledon via Grabouw (N2) via Somerset West via Strand to Site "C" taxi rank, Khayelitsha, Cape Town (drop off & pick up) and return via the same route.

7.1.10 Uitenhage (Origin), Graaff-Reinet (Destination) - ecbrcwd470 (3100L931006B10045931)

From Constitution Str taxi rank, Uitenhage into Drostdy Str, into Constitution Str into Market Str into Caledon Str, into Church Str onto Graaff-Reinet Rd, right onto R75 via Kleinpoort, Wolfefontein, Jansenville onto Graaff-Reinet Uncedo taxi rank at Goedals Square (drop off & pick up) and return via the same route.

7.1.11 Uitenhage (Origin), Umtata (Destination) - ecbrcwd474 (3100L93100L110045937)

From Kwamboya taxi rank, Kwanobuhle, down Mabandla Rd, into Matanzima Rd to Melbrookes Ave, into Coega Rd, onto N2 through Grahamstown, via Fort Brown, via Fort Beaufort, via Alice, via Middeldrift to Cathcart Str taxi rank, King William's Town, via Komga to Station Str taxi rank, Butterworth via Idutywa, Mqanduli Main Rd Taxi rank, via Engcobo, via Tsolo to York Rd taxi rank, Umtata (drop off & pick up) and return via the same route.

4) not available New OL

5) 1 x 13

6)

Gazette Number:

7.1) Charter service

7.1.1) Misgund (Origin), Misgund (Destination) - ECBRCWDCHART071 (3100NW3100NW00140228)

FROM POINTS SITUATED WITHIN THE KOUKAMMA MUNICIPAL AREA OF MISGUND TO POINTS SITUATED WITHIN THE REPUBLIC OF SOUTH AFRICA AND RETURN.

1) AOECWDLB4170 2) D PRINS 5505285100080
2

3) 7 LANGEVELD STREET, BETHELDORP EXT 27, PORT ELIZABETH,
6059 Algoa Taxi Association

4) LECWDLB7573 Renewal of OL

5) 1 x 13

6) Algoa Taxi Association PO Box 82, Cleary Estate, Port Elizabeth, 6059 Gazette Number:

7.1) Minibus taxi-type service

7.1.1) Cleary Park (Nelson Mandela Rural) (Origin), STRAND(S/B) (PE-Central) (Destination) - ecbrcwd008 (3209PK332F7Y00045282)

a) From Cleary Park taxi rank into University rd into Standford rd into Gail rd into Kobus rd into Beetlestone rd into Standford rd into Ablett str into Highfield rd into Cottrell str into Standford rd across into Harrower rd into Fettes rd left at Traffic circle to Hennens and into Govan Mbeki ave proceed until Russell rd and then into Strand str until rank and return via the same route.

b) From Cleary Park taxi rank into University rd into Standford rd proceed until Bridge turn left on N2 and proceed to town into Strand str until taxi rank and return via Govan Mbeki into Harrower rd across into Standford rd proceed into University rd into Cleary Park taxi rank.

7.1.2) Cleary Park (Nelson Mandela Rural) (Origin), Bloemendal (Nelson Mandela Rural) (Destination) - ecbrcwd010 (3209PK32007P00045284)

a) From Cleary Park taxi rank into Norman Middleton into Standford rd proceed until Heathcote rd and into William Slammert and proceed to corner of William Slammert & Lawrence Erasmus dr and return via the same route.

b) From Cleary Park taxi rank into Norman Middleton across into Rensburg str into Soudlen rd into William Slammert into Kroonenberg then into William Slammert and return via the same route.

7.1.3) Cleary Park (Nelson Mandela Rural) (Origin), Booyens Park (Nelson Mandela Rural) (Destination) - ecbrcwd011 (3209PK32007600045286)

a) From Cleary Park taxi rank into Norman Middleton into Standford rd into Booyens Park dr until the 4th stop. Turn into William Slammert dr proceed to Ext 3 & 4 and return via the same route to Booyens Park dr then into Coriander str into Sapphire Cresc into Coral rd to the corner of Coral & Booyens Park dr and turn to new area Ext 3 & 4 and return along the same route.

b) From Cleary Park taxi rank into Norman Middleton into Standford Rd into Booyens Park drive until Booyens Park Shopping Centre taxi rank and return via the same route

1) AOECWDLB4170 2) Randall Rademeyer 5212105072082
3

3) 20 Arkeldien Street, Chatty, Ext 17, Port Elizabeth, 6059 Algoa Taxi
Association

4) LECWDLB7415 Renewal of OL

5) 1 x 15

6) Algoa Taxi Association PO Box 82, Cleary Estate, Port Elizabeth, 6059 Gazette Number:

7.1) Minibus taxi-type service

7.1.1) Cleary Park (Nelson Mandela Rural) (Origin), Arcadia (Nelson Mandela Rural) (Destination) - ecbrcwd007 (3209PK32007S00045281)

a) From Cleary Park taxi rank into Norman Middleton into Rensburg str into Harrington str into Esterhuizen str into Imbuia str into Hickory str into Imbuia str and return via the same route.

b) From Cleary Park taxi rank into Norman Middleton into Rensburg str into Harrington str into Esterhuizen str into Imbuia str into Hickory str into Esterhuizen str into Rensburg str into Norman Middleton back into Cleary Park taxi rank.

c) From Cleary Park taxi rank into Norman Middleton into Rensburg str into Harrington str into Esterhuizen str into Imbuia str into Hickory str into Esterhuizen str into Marock rd into Standford rd into Norman Middleton back into Cleary Park taxi rank.

7.1.2) Cleary Park (Nelson Mandela Rural) (Origin), Bloemendal (Nelson Mandela Rural) (Destination) - ecbrcwd010 (3209PK32007P00045284)

a) From Cleary Park taxi rank into Norman Middleton into Standford rd proceed until Heathcote rd and into William Slammert and proceed to corner of William Slammert & Lawrence Erasmus dr and return via the same route.

b) From Cleary Park taxi rank into Norman Middleton across into Rensburg str into Soudien rd into William Slammert into Kroonenberg then into William Slammert and return via the same route.

7.1.3) Cleary Park (Nelson Mandela Rural) (Origin), EXT 31 (Port Elizabeth) (Destination) - ecbrcwd012 (3209PK320AG800045287)

From Cleary Park taxi rank into Norman Middleton into Rensburg str into Soudien rd into Ackeer into Lawrence Erasmus dr into Rensburg str into Barberry around into Strelitzia into Barberry into Pinchusion into Rensburg str into Butterilly then into Barberry into Rensburg str into Lawrence Erasmus into Ackeer into Soudien rd into Rensburg str into Norman Middleton back into Cleary Park taxi rank.

7.1.4) Cleary Park (Nelson Mandela Rural) (Origin), Bloemendal (Nelson Mandela Rural) (Destination) - ecbrcwd013 (3209PK32007P00045288)

- a) From Cleary Park taxi rank into Norman Middleton over Standford into Rensburg str into Soudien rd through William Slammert over Lawrence Erasmus dr into Kroonenberg str into Kayser str into William Slammert dr then into Lingelele into Mputho str to Jacksonville and return via the same route.
- b) From Cleary Park taxi rank into Norman Middleton into Standford rd into Lawrence Erasmus dr into William Slammert and across until in Timothy Valley and return via the same route.

- 1) AOECWDLB4170 2) Randall Rademeyer 5212105072082 3) 20 Arkeldien Street, Chatty, Ext 17, Port Elizabeth, 6059 Algoa Taxi Association
5
- 4) LECWDLB7414 Renewal of OL 5) 1 x 14
- 6) Algoa Taxi Association PO Box 82, Cleary Estate, Port Elizabeth, 6059 Gazette Number:

7.1) Minibus taxi-type service

7.1.1) Cleary Park (Nelson Mandela Rural) (Origin), STRAND(S/B) (PE-Central) (Destination) - ecbrcwd008 (3209PK332F7Y00045282)

a) From Cleary Park taxi rank into University rd into Standford rd into Gail rd into Kobus rd into Beetlestone rd into Standford rd into Ablett str into Highfield rd into Cottrell str into Standford rd across into Harrower rd into Fettes rd left at Traffic circle to Hennens and into Govan Mbeki ave proceed until Russell rd and then into Strand str until rank and return via the same route.

b) From Cleary Park taxi rank into University rd into Standford rd proceed until Bridge turn left on N2 and proceed to town into Strand str until taxi rank and return via Govan Mbeki into Harrower rd across into Standford rd proceed into University rd into Cleary Park taxi rank.

7.1.2) Cleary Park (Nelson Mandela Rural) (Origin), Bloemendal (Nelson Mandela Rural) (Destination) - ecbrcwd010 (3209PK32007P00045284)

a) From Cleary Park taxi rank into Norman Middleton into Standford rd proceed until Heathcote rd and into William Slammert and proceed to corner of William Slammert & Lawrence Erasmus dr and return via the same route.

b) From Cleary Park taxi rank into Norman Middleton across into Rensburg str into Soudien rd into William Slammert into Kroonenberg then into William Slammert and return via the same route.

7.1.3) Cleary Park (Nelson Mandela Rural) (Origin), Booyens Park (Nelson Mandela Rural) (Destination) - ecbrcwd011 (3209PK32007600045286)

a) From Cleary Park taxi rank into Norman Middleton into Standford rd into Booyens Park dr until the 4th stop. Turn into William Slammert dr proceed to Ext 3 & 4 and return via the same route to Booyens Park dr then into Coriander str into Sapphire Cresc into Coral rd to the corner of Coral & Booyens Park dr and turn to new area Ext 3 & 4 and return along the same route.

b) From Cleary Park taxi rank into Norman Middleton into Standford Rd into Booyens Park drive until Booyens Park Shopping Centre taxi rank and return via the same route

- 1) AOECWDLB4170 2) Derek Owen Titus 6309035144087 3) 24 Virgilia Street, Malabar, Port Elizabeth, 6016 Algoa Taxi Association
9
- 4) not available New OL 5) 1 x 13
- 6) Algoa Taxi Association PO Box 82, Cleary Estate, Port Elizabeth, 6059 Gazette Number:

7.1) Minibus taxi-type service

7.1.1) Cleary Park (Nelson Mandela Rural) (Origin), Arcadia (Nelson Mandela Rural) (Destination) - ecbrcwd007 (3209PK32007S00045281)

a) From Cleary Park taxi rank into Norman Middleton into Rensburg str into Harrington str into Esterhuizen str into Imbuia str into Hickory str into Imbuia str and return via the same route.

b) From Cleary Park taxi rank into Norman Middleton into Rensburg str into Harrington str into Esterhuizen str into Imbuia str into Hickory str into Esterhuizen str into Rensburg str into Norman Middleton back into Cleary Park taxi rank.

c) From Cleary Park taxi rank into Norman Middleton into Rensburg str into Harrington str into Esterhuizen str into Imbuia str into Hickory str into Esterhuizen str into Marock rd into Standford rd into Norman Middleton back into Cleary Park taxi rank.

7.1.2) Cleary Park (Nelson Mandela Rural) (Origin), STRAND(S/B) (PE-Central) (Destination) - ecbrcwd008 (3209PK332F7Y00045282)

a) From Cleary Park taxi rank into University rd into Standford rd into Gail rd into Kobus rd into Beetlestone rd into Standford rd into Ablett str into Highfield rd into Cottrell str into Standford rd across into Harrower rd into Fettes rd left at Traffic circle to Hennens and into Govan Mbeki ave proceed until Russell rd and then into Strand str until rank and return via the same route.

b) From Cleary Park taxi rank into University rd into Standford rd proceed until Bridge turn left on N2 and proceed to town into Strand str until taxi rank and return via Govan Mbeki into Harrower rd across into Standford rd proceed into University rd into Cleary Park taxi rank.

7.1.3) Cleary Park (Nelson Mandela Rural) (Origin), Bloemendal (Nelson Mandela Rural) (Destination) - ecbrcwd010 (3209PK32007P00045284)

a) From Cleary Park taxi rank into Norman Middleton into Standford rd proceed until Heathcote rd and into William Slammert and proceed to corner of William Slammert & Lawrence Erasmus dr and return via the same route.

b) From Cleary Park taxi rank into Norman Middleton across into Rensburg str into Soudien rd into William Slammert into Kroonenberg then into William Slammert and return via the same route.

7.1.4) Cleary Park (Nelson Mandela Rural) (Origin), Booyens Park (Nelson Mandela Rural) (Destination) - ecbrcwd011 (3209PK32007600045286)

(a) From Cleary Park taxi rank into Norman Middleton into Standford rd into Booyens Park dr until the 4th stop. Turn into William Slammert dr proceed to Ext 3 & 4 and return via the same route to Booyens Park dr then into Coriander str into Sapphire Cresc into Coral rd to the corner of Coral & Booyens Park dr and turn to new area Ext 3 & 4 and return along the same route.

(b) From Cleary Park taxi rank into Norman Middleton into Standford Rd into Booyens Park drive until Booyens Park Shopping Centre taxi rank and return via the same route

1) AOECWDLB4172 2) VG Mgcokola 5406305474086 3) 82 Mashu Street, NU 7, Motherwell, Port Elizabeth, 6211 PORT ELIZABETH AND DISTRICTS TAXI ASSOCIATION

5

4) LECWDLB9325 Renewal of OL

5) 1 x 15

6) PORT ELIZABETH AND DISTRICTS TAXI ASSOCIATION 801 CORNER OF GRIFFIN STREET, PORT ELIZABETH, 6001

7.1) Minibus taxi-type service

7.1.1) Njoli Square (Nelson Mandela Rural) (Origin), Griffen Street Taxi Rank (Port Elizabeth) (Destination) - ecbrcwd021 (3209UO320AG900045298)

From Njoli Square, Kwazakhele along Njoli Rd into Ntshekisa Str into Commercial Rd, Govan Mbeki Ave to Griffen Str Taxi Rank and return via Holland Str into Govan Mbeki Ave onto Settlers Freeway into Burman Road into Old Grahamstown Rd into Ferguson via Mendi Rd into Ngesi str into Ntshekisa Rd into Njoli Road to Njoli Square, Kwazakhele.

7.1.2) NU6 Motherwell (Nelson Mandela Rural) (Origin), Griffen Street Taxi Rank (Port Elizabeth) (Destination) - ecbrcwd038

(3209UR320AG900045315)

From NU6 taxi rank, Weza Str, Motherwell into Nzunga Str onto M17 into old Grahamstown Rd through Swartkops, onto N2 freeway through to Griffen Str taxi rank and return via M17 into Nzunga Str into Weza Str into Nyara str into Kaulela Str into Tyityaba Str into Nkcembe Str to Xhama str taxi rank, N12, Motherwell.

7.1.3) Motherwell (Nelson Mandela Rural) (Origin), DURBAN (Korsten) (Destination) - ecbrcwd039 (3200JS332AQQ00045316)

From NU1 taxi rank, Motherwell along Ngonyama str into Maku rd into Addo rd onto N2 Freeway into Kempston rd into Durban rd taxi rank, Korsten and return via Kempston rd, N2, Addo rd, onto M17 into Tyinirha str into Ngonyama str to NU6 taxi rank.

7.1.4) XHAMA (Motherwell) (Origin), Griffen Street Taxi Rank (Port Elizabeth) (Destination) - ecbrcwd040 (3328W2320AG900045340)

From Xhama Str taxi rank, NU12, Motherwell into Nkcembe str into Ngedle str into Addo rd onto N2 Freeway (Settlers) via Russell rd to Griffen str taxi rank and return via the same route.

7.1.5) GOVAN MBEKI (PE-Central) (Origin), UPE (Urban) (Nelson Mandela Rural) (Destination) - ecbrcwd042 (332AG83209UN00045342)

From Griffen str taxi rank, Holland Str into Govan Mbeki Ave onto Settlers freeway into Humewood Dr into 2nd Ave into College Campus, into 3rd Ave into Erasmus dr into Admirelity Dr into University Drive and turn at UPE Entrance and return via the same route.

7.1.6) NJOLI (Kwazakhele) (Origin), Siwalala Taxi Rank (Destination) - ecbrcwd057 (332GEE30014110045360)

From Singlemen's Quarters taxi rank, Njoli Rd, Kwazakhele into Ntshekisa Str into Ferguson Rd into old Grahamstown rd onto N2 via Nanaga via Grahamstown via Peddie via King William's Town via Komga via Butterworth (drop off) via Idutywa (drop off), via Umtata Main rank, York rd (pick up & drop off) and return via the same route.

7.1.7) NJOLI (Kwazakhele) (Origin), Engcobo (Destination) - ecbrcwd058 (332GEE31005D10045362)

From Singlemen's Quarters taxi rank, Njoli rd, Kwazakhele into Ntshekisa Str into Ferguson Rd into old Grahamstown Rdn into Baxter Rd into Burman Rd onto N2 via Nanaga via Grahamstown, via Fort Beaufort via Seymour via Whittlesea via Queenstown via Cofimvaba to Engcobo High str taxi rank (pick up & drop off) and return via the same route.

7.1.8) Griffen Street Taxi Rank (Port Elizabeth) (Origin), Humansdorp (Destination) - ecbrcwd062 (320AG931008810045366)

From Griffen Str taxi rank Holland Str into Govan Mbeki Ave onto Settlers Freeway, onto N2 via R330 to Hankey Main Rd taxi rank (pick up & drop off) proceed R330 to Meerblock taxi rank, Jeffreys Bay (pick up & drop off) back onto R330 onto R102 to Humansdorp taxi rank (pick up & drop off) and return via R102 onto N2 to Griffen Str taxi rank, Port Elizabeth.

1) AOECWDLB4172 2) S.E Jansen 7103025232088 3) 10 Albuca Street, Sancto, Port Elizabeth, 6059 Algoa Taxi Association

7

4) LECWDLB7127 Renewal of OL

5) 1 x 15

6) Algoa Taxi Association PO Box 82, Cleary Estate, Port Elizabeth, 6059 Gazette Number:

7.1) Minibus taxi-type service

7.1.1) Cleary Park (Nelson Mandela Rural) (Origin), STRAND(S/B) (PE-Central) (Destination) - ecbrcwd008 (3209PK332F7Y00045282)

a) From Cleary Park taxi rank into University rd into Standford rd into Gail rd into Kobus rd into Beetlestone rd into Standford rd into Ablett str into Highfield rd into Cottrell str into Standford rd across into Harrower rd into Fettes rd left at Traffic circle to Hennens and into Govan Mbeki ave proceed until Russell rd and then into Strand str until rank and return via the same route.

b) From Cleary Park taxi rank into University rd into Standford rd proceed until Bridge turn left on N2 and proceed to town into Strand str until taxi rank and return via Govan Mbeki into Harrower rd across into Standford rd proceed into University rd into Cleary Park taxi rank.

7.1.2) Cleary Park (Nelson Mandela Rural) (Origin), Bloemendal (Nelson Mandela Rural) (Destination) - ecbrcwd010 (3209PK32007P00045284)

- a) From Cleary Park taxi rank into Norman Middleton into Standford rd proceed until Heathcote rd and into William Slammert and proceed to corner of William Slammert & Lawrence Erasmus dr and return via the same route.
- b) From Cleary Park taxi rank into Norman Middleton across into Rensburg str into Soudien rd into William Slammert into Kroonenberg then into William Slammert and return via the same route.
- 7.1.3 Cleary Park (Nelson Mandela Rural) (Origin), Booyens Park (Nelson Mandela Rural) (Destination) - ecbrcwd011 (3209PK32007600045286)
- (a) From Cleary Park taxi rank into Norman Middleton into Standford rd into Booyens Park dr until the 4th stop. Turn into William Slammert dr proceed to Ext 3 & 4 and return via the same route to Booyens Park dr then into Coriander str into Sapphire Cresc into Coral rd to the corner of Coral & Booyens Park dr and turn to new area Ext 3 & 4 and return along the same route.
- (b) From Cleary Park taxi rank into Norman Middleton into Standford Rd into Booyens Park drive until Booyens Park Shopping Centre taxi rank and return via the same route

- 1) AOECWDLB4172 2) Neil Gedrick Goliath 7204035164087 3) 37 Marock Road, Sancto, Port Elizabeth, 6059 NORWICH LONG DISTANCE TAXI ASSOCIATION
- 4) LECWDLB7196 Renewal of OL 5) 1 x 13
- 6) NORWICH LONG DISTANCE TAXI ASSOCIATION PO BOX 22078, MOUNT PLEASANT, PORT ELIZABETH, 6001

7.1) Minibus taxi-type service

7.1.1 Norwich (Nelson Mandela Rural) (Origin), UPE (Urban) (Nelson Mandela Rural) (Destination) - ecbrcwd191 (3209UM3209UN00045578)
From Norwich rank along Strand Str into Humewood Dr into Admiralty Dr into University dr and turn into rank at UPE and return via the same route.

7.1.2 Norwich (Nelson Mandela Rural) (Origin), UPE (Urban) (Nelson Mandela Rural) (Destination) - ecbrcwd192 (3209UM3209UN00045579)
From Norwich rank along Strand Str into Humewood Dr right on 2nd Avenue, into College Campus into 3rd Avenue, into Erasmus Dr into Admiralty Dr into University Dr turn into rank at UPE and return via the same route.

7.1.3 Norwich (Nelson Mandela Rural) (Origin), Forest Hill (Nelson Mandela Rural) (Destination) - ecbrcwd193 (3209UM3200CR00045580)
From Norwich rank along Strand Street into Walmer Boulevard into Mitchell Str, along Forest Hill Drive until end at bus shelters and return via the same route.

7.1.4 Norwich (Nelson Mandela Rural) (Origin), Uitenhage (Destination) - ecbrcwd194 (3209UM3100L900045581)
From Norwich rank along Strand Street into Russell Rd, into Govan Mbeki Ave, Along Commercial Rd, into Uitenhage Rd, into Dyke Rd, into Old Uitenhage Rd, into Constitution rank, Uitenhage and return via the same route.

7.1.5 Norwich (Nelson Mandela Rural) (Origin), Seaview (Seaview) (Destination) - ecbrcwd195 (3209UM32001J00045583)
From Norwich rank along Strand Str into M9 into Walmer Boulevard into Fifth Ave, into Villiers Rd into Sixth Ave into Main Rd (Walmer) into 17th Ave into Harold Str (Charlo) into Walter Rd into Buffelsfontein Rd (Mount Pleasant) into Seaview Rd into Old Seaview Road Bus shelters and return via the same route.

7.1.6 Norwich (Nelson Mandela Rural) (Origin), Missionvale (Nelson Mandela Rural) (Destination) - ecbrcwd196 (3209UM32007W00045584)
From Norwich rank along Strand Str into Russell Rd into Govan Mbeki Ave into Uitenhage Rd into Commercial Rd into Uitenhage Rd into Dyke Rd into Rottingdean Rd into St. Leonards Rd into Dyke Road into Old Bethelsdorp Rd into Old Uitenhage Rd (Missionvale) to bus shelters at Vista University and return via the same route.

7.1.7 Norwich (Nelson Mandela Rural) (Origin), Aberdeen (Destination) - ecbrcwd201 (3209UM31000110045591)
From Norwich Taxi Rank into Strand Str into Victoria Quay, into Manchester Str, into Govan Mbeki Aven into Commercial Rd into Uitenhage Rd via Constitution taxi rank, Uitenhage (pick up & drop off) via Glenconnor (R75) via Springbok Str, Jansenville (pick up & drop off) via taxi rank on corner of Narsing & Snowdrop Str, Graaff-Reinet (pick up & drop off) via the N9 to Jones Str, Aberdeen (pick up & drop off) and return via the same route.

7.1.8 Norwich (Nelson Mandela Rural) (Origin), Cradock (Destination) - ecbrcwd203 (3209UM31003H10045594)
From Norwich Taxi Rank into Strand Str into Victoria Quay into Manchester Str, into Govan Mbeki Ave onto N2 via Colchester, via Paterson rank (pick up & drop off), via Cookhouse Station (pick up & drop off) via Norwich Long Distance Taxi Rank, Francis Str, Somerset East (pick up & drop off) to Beeren Str taxi rank, Cradock (pick up & drop off) and return via the same route.

7.1.9 Norwich (Nelson Mandela Rural) (Origin), East London Taxi City Rank (Destination) - ecbrcwd204 (3209UM30013F10045595)
From Norwich Taxi Rank into Strand Str into Victoria Quay into Manchester Str, into Govan Mbeki Ave, onto N2 north via Colchester, Grahamstown, Peddie, King William's Town to East London City Taxi Rank (drop off only) and return via the same route.

7.1.10 Norwich (Nelson Mandela Rural) (Origin), East London Taxi City Rank (Destination) - ecbrcwd205 (3209UM30013F10045596)
From Norwich Taxi Rank into Strand Str into Victoria Quay into Manchester Str, into Govan Mbeki Ave, onto N2 north via Colchester, Alexandria, Port Alfred to East London City Taxi Rank (drop off only) and return via the same route.

7.1.11 Norwich (Nelson Mandela Rural) (Origin), Willowmore (Destination) - ecbrcwd207 (3209UM3100MR10045604)
From Norwich Taxi Rank into Strand Str into Victoria Quay into Manchester Str, into Govan Mbeki Ave to Uitenhage Rd via Constitution taxi rank, Uitenhage (pick up & drop off) via Glenconnor via Kleinpoort (R329) via Steytleville (pick up & drop off) to Dam Str taxi rank, Willowmore (pick up &

drop off) and return via the same route.

7.1.12 Norwich (Nelson Mandela Rural) (Origin), Graaff-Reinet (Destination) - ecbrcwd208 (3209UM31006B10045606)

From Norwich Taxi Rank into Strand Str into Victoria Quay into Manchester Str, into Govan Mbeki Ave onto N2 North via Colchester via Paterson rank (pick up & drop off)(N10) via Cookhouse station (pick up & drop off) via Francis Str taxi rank, Somerset East (pick up & drop off) via Pearson (pick up & drop off) to taxi rank on corner of Narsing & Snowdrop Str, Graaff-Reinet (pick up & drop off) and return via Jansenville, Glenconnor, Uitenhage to Strand Str, Port Elizabeth.

1) AOECWDLB4173 2) P SILIMA 4002100376088

3) 26 Makeleni Str, Kwamagxaki, PORT ELIZABETH, 6201 PORT ELIZABETH AND DISTRICTS TAXI ASSOCIATION

4) LECWDLB8000 Renewal of OL

5) 1 x 13

6) PORT ELIZABETH AND DISTRICTS TAXI ASSOCIATION 801 CORNER OF SETTLEMENTS MAIN STREET, PORT ELIZABETH, 6001

7.1) Minibus taxi-type service

7.1.1) Njoli Square (Nelson Mandela Rural) (Origin), Griffin Street Taxi Rank (Port Elizabeth) (Destination) - ecbrcwd021 (3209UO320AG900045298)

From Njoli Square, Kwazakhele along Njoli Rd into Ntshekisa Str into Commercial Rd, Govan Mbeki Ave to Griffen Str Taxi Rank and return via Holland Str into Govan Mbeki Ave onto Settlers Freeway into Burman Road into Old Grahamstown Rd into Ferguson via Mendi Rd into Ngesi str into Ntshekisa Rd into Njoli Road to Njoli Square, Kwazakhele.

7.1.2) Njoli Square (Nelson Mandela Rural) (Origin), Korsten (Nelson Mandela Rural) (Destination) - ecbrcwd022 (3209UO3200CY00045299)

From Njoli Square, Kwazakhele along Njoli Rd into Ntshekisa Str into Chase Str into Keeton Str into Lindsay Rd into Stanford Rd into Durban Rd taxi rank, Korsten and return via the same route.

7.1.3) Veeplaas (Nelson Mandela Rural) (Origin), Griffin Street Taxi Rank (Port Elizabeth) (Destination) - ecbrcwd030 (32007X320AG900045308)

From Crown taxi rank, Koyana Str, Veeplaas along Koyana Str into Njoli Rd into Ntshekisa str into Commercial Rd into Govan Mbeki Ave into Griffen Str taxi rank And return via the same route or via Settlers freeway into Commercial Rd into Uitenhage Rd into Spondo Str into Soweto Square into Mbane str into Koyana Str to Crown taxi rank, Koyana Str.

7.1.4) MKWENKWE (KwaDwesi) (Origin), Griffin Street Taxi Rank (Port Elizabeth) (Destination) - ecbrcwd046 (332EVB320AG900045349)

From Mkwenkwe str taxi rank, Kwadwesi along Mkwenkwe str cross Uitenhage rd into Ralo str into Bethelsdorp rd into Uitenhage rd into Commercial rd into Govan Mbeki Ave into Griffen str taxi rank and return via the same route.

7.1.5) MKWENKWE (KwaDwesi) (Origin), DURBAN (Korsten) (Destination) - ecbrcwd047 (332EVB332AQ00045350)

From Mkwenkwe str taxi rank, Kwadwesi along Mkwenkwe str cross Uitenhage rd into Ralo str into Bethelsdorp rd into Uitenhage rd into Chase str into Keeton str into Lindsay rd into Stanford rd into Durban rd taxi rank, Korsten and return via the same route.

7.1.6) NJOLI (Kwazakhele) (Origin), Durban Metro (Destination) - ecbrcwd056 (332GEE21004R10045359)

From Singlemen's Quarters taxi rank, Njoli Rd, Kwazakhele into Ntshekisa Str into Ferguson Rd into old Grahamstown rd onto N2 via Nanaga via Grahamstown via Peddie via King William's Town via Komga via Butterworth (drop off) via Idutywa (drop off), via Umtata Main rank, York rd (drop off & pick up) via Qumbu (drop off) via Mount Frere via Mount Ayliff via Kokstad via Hardin via Port Shepstone via Empangeni to Berie Str taxi rank, Durban (pick up & drop off) and return via the same route.

7.1.7) NJOLI (Kwazakhele) (Origin), Siwalala Taxi Rank (Destination) - ecbrcwd057 (332GEE30014110045360)

From Singlemen's Quarters taxi rank, Njoli Rd, Kwazakhele into Ntshekisa Str into Ferguson Rd into old Grahamstown rd onto N2 via Nanaga via Grahamstown via Peddie via King William's Town via Komga via Butterworth (drop off) via Idutywa (drop off), via Umtata Main rank, York rd (pick up & drop off) and return via the same route.

7.1.8) Griffin Street Taxi Rank (Port Elizabeth) (Origin), Humansdorp (Destination) - ecbrcwd062 (320AG931008810045366)

From Griffin Str taxi rank Holland Str into Govan Mbeki Ave onto Settlers Freeway, onto N2 via R330 to Hankey Main Rd taxi rank (pick up & drop off) proceed R330 to Meerblock taxi rank, Jeffreys Bay (pick up & drop off) back onto R330 onto R102 to Humansdorp taxi rank (pick up & drop off) and return via R102 onto N2 to Griffen Str taxi rank, Port Elizabeth.

1) AOECWDLB4173 2) LH MAY 5701295101081

3) 54 RENSBURG STREET, SALT LAKE, PORT ELIZABETH, 6059
Algoa Taxi Association

4) LECWDLB8408 Renewal of OL

5) 1 x 13

6) Algoa Taxi Association PO Box 82, Cleary Estate, Port Elizabeth, 6059 Gazette Number:

7.1) Minibus taxi-type service

7.1.1) Cleary Park (Nelson Mandela Rural) (Origin), STRAND(S/B) (PE-Central) (Destination) - ecbrcwd008 (3209PK332F7Y00045282)

a) From Cleary Park taxi rank into University rd into Stanford rd into Gail rd into Kobus rd into Beetlestone rd into Stanford rd into Ablett str into Highfield rd into Cottrell str into Stanford rd across into Harrower rd into Fettes rd left at Traffic circle to Hennens and into Govan Mbeki ave proceed until Russell rd and then into Strand str until rank and return via the same route.

b) From Cleary Park taxi rank into University rd into Stanford rd proceed until Bridge turn left on N2 and proceed to town into Strand str until taxi rank and return via Govan Mbeki into Harrower rd across into Stanford rd proceed into University rd into Cleary Park taxi rank.

7.1.2) Cleary Park (Nelson Mandela Rural) (Origin), Bloemendal (Nelson Mandela Rural) (Destination) - ecbrcwd010 (3209PK32007P00045284)

a) From Cleary Park taxi rank into Norman Middleton into Stanford rd proceed until Heathcote rd and into William Slammert and proceed to corner of William Slammert & Lawrence Erasmus dr and return via the same route.

b) From Cleary Park taxi rank into Norman Middleton across into Rensburg str into Soudien rd into William Slammert into Kroonenberg then into William Slammert and return via the same route.

7.1.3) Cleary Park (Nelson Mandela Rural) (Origin), EXT 31 (Port Elizabeth) (Destination) - ecbrcwd012 (3209PK320AG800045287)

From Cleary Park taxi rank into Norman Middleton into Rensburg str into Soudien rd into Ackeer into Lawrence Erasmus dr into Rensburg str into Barberray around into Strelitzia into Barberray into Pinchusion into Rensburg str into Butterlilly then into Barberray into Rensburg str into Lawrence Erasmus into Ackeer into Soudien rd into Rensburg str into Norman Middleton back into Cleary Park taxi rank.

7.1.4) Cleary Park (Nelson Mandela Rural) (Origin), Kleinskool (Nelson Mandela Rural) (Destination) - ecbrcwd016 (3209PK32007T00045291)

From Cleary Park taxi rank into Norman Middleton across into Rensburg str into Soudien rd into Kleinskool rd and return along the same route.

1) AOECWDLB4173 2) LH MAY 5701295101081

3) 54 RENSBURG STREET, SALT LAKE, PORT ELIZABETH, 6059
Algoa Taxi Association

4) LECWDLB7806 Renewal of OL

5) 1 x 13

6) Algoa Taxi Association PO Box 82, Cleary Estate, Port Elizabeth, 6059 Gazette Number:

7.1) Minibus taxi-type service

7.1.1) Cleary Park (Nelson Mandela Rural) (Origin), STRAND(S/B) (PE-Central) (Destination) - ecbrcwd008 (3209PK332F7Y00045282)

a) From Cleary Park taxi rank into University rd into Stanford rd into Gail rd into Kobus rd into Beetlestone rd into Stanford rd into Ablett str into Highfield rd into Cottrell str into Stanford rd across into Harrower rd into Fettes rd left at Traffic circle to Hennens and into Govan Mbeki ave proceed until Russell rd and then into Strand str until rank and return via the same route.

b) From Cleary Park taxi rank into University rd into Stanford rd proceed until Bridge turn left on N2 and proceed to town into Strand str until taxi rank and return via Govan Mbeki into Harrower rd across into Stanford rd proceed into University rd into Cleary Park taxi rank.

7.1.2) Cleary Park (Nelson Mandela Rural) (Origin), Bloemendal (Nelson Mandela Rural) (Destination) - ecbrcwd010 (3209PK32007P00045284)

a) From Cleary Park taxi rank into Norman Middleton into Stanford rd proceed until Heathcote rd and into William Slammert and proceed to corner of William Slammert & Lawrence Erasmus dr and return via the same route.

b) From Cleary Park taxi rank into Norman Middleton across into Rensburg str into Soudien rd into William Slammert into Kroonenberg then into William Slammert and return via the same route.

7.1.3) Cleary Park (Nelson Mandela Rural) (Origin), EXT 31 (Port Elizabeth) (Destination) - ecbrcwd012 (3209PK320AG800045287)

From Cleary Park taxi rank into Norman Middleton into Rensburg str into Soudien rd into Ackeer into Lawrence Erasmus dr into Rensburg str into Barberray around into Strelitzia into Barberray into Pinchusion into Rensburg str into Butterlilly then into Barberray into Rensburg str into Lawrence Erasmus into Ackeer into Soudien rd into Rensburg str into Norman Middleton back into Cleary Park taxi rank.

7.1.4) Cleary Park (Nelson Mandela Rural) (Origin), Kleinskool (Nelson Mandela Rural) (Destination) - ecbrcwd016 (3209PK32007T00045291)

From Cleary Park taxi rank into Norman Middleton across into Rensburg str into Soudien rd into Kleinskool rd and return along the same route.

1) AOECWDLB4173 2) WL Lindi 6406065571088

3) 30 Mbongisa Street, Kwa-Dwesi, PORT ELIZABETH, 6001 PORT
ELIZABETH AND DISTRICTS TAXI ASSOCIATION

4) LECWDLB8342 Renewal of OL

5) 1 x 13

6) PORT ELIZABETH AND DISTRICTS TAXI ASSOCIATION 801 CORNER OF SUMMIT STREET, PORT ELIZABETH, 6001

7.1) Minibus taxi-type service

7.1.1) Njoli Square (Nelson Mandela Rural) (Origin), Korsten (Nelson Mandela Rural) (Destination) - ecbrcwd022 (3209UO3200CY00045299)

From Njoli Square, Kwazakhele along Njoli Rd into Ntshekisa Str into Chase Str into Keeton Str into Lindsay Rd into Stanford Rd into Durban Rd taxi rank, Korsten and return via the same route.

7.1.2) Motherwell (Nelson Mandela Rural) (Origin), DURBAN (Korsten) (Destination) - ecbrcwd039 (3200JS332AQ00045316)

From NU1 taxi rank, Motherwell along Ngonyama str into Maku rd into Addo rd onto N2 Freeway into Kempston rd into Durban rd taxi rank, Korsten and return via Kempston rd, N2, Addo rd, onto M17 into Tyinirha str into Ngonyama str to NU6 taxi rank.

7.1.3) MKWENKWE (KwaDwesi) (Origin), Griffin Street Taxi Rank (Port Elizabeth) (Destination) - ecbrcwd046 (332EVB320AG900045349)

From Mkwenkwe str taxi rank, Kwadwesi along Mkwenkwe str cross Uitenhage rd into Ralo str into Bethelsdorp rd into Uitenhage rd into Commercial rd into Govan Mbeki Ave into Griffen str taxi rank and return via the same route.

7.1.4) MKWENKWE (KwaDwesi) (Origin), DURBAN (Korsten) (Destination) - ecbrcwd047 (332EVB332AQ00045350)

From Mkwenkwe str taxi rank, Kwadwesi along Mkwenkwe str cross Uitenhage rd into Ralo str into Bethelsdorp rd into Uitenhage rd into Chase str into Keeton str into Lindsay rd into Stanford rd into Durban rd taxi rank, Korsten and return via the same route.

7.1.5) DURBAN (Korsten) (Origin), St. Albans Prison (Nelson Mandela Rural) (Destination) - ecbrcwd048 (332AQ032001O00045351)

From Durban rd taxi rank, Korsten into Kempston rd into Bird Dr into Cape Rd to St. Albans Prison taxi rank and return via the same route.

7.1.6) NJOLI (Kwazakhele) (Origin), Siwalala Taxi Rank (Destination) - ecbrcwd057 (332GEE30014I10045360)

From Singlemen's Quarters taxi rank, Njoli Rd, Kwazakhele into Ntshekisa Str into Ferguson Rd into old Grahamstown rd onto N2 via Nanaga via Grahamstown via Peddie via King William's Town via Komga via Butterworth (drop off) via Idutywa (drop off), via Umtata Main rank, York rd (pick up & drop off) and return via the same route.

7.1.7) NJOLI (Kwazakhele) (Origin), Engcobo (Destination) - ecbrcwd058 (332GEE31005D10045362)

From Singlemen's Quarters taxi rank, Njoli rd, Kwazakhele into Ntshekisa Str into Ferguson Rd into old Grahamstown Rdn into Baxter Rd into Burman Rd onto N2 via Nanaga via Grahamstown, via Fort Beaufort via Seymour via Whittlesea via Queenstown via Cofimvaba to Engcobo High str taxi rank (pick up & drop off) and return via the same route.

7.1.8) Griffin Street Taxi Rank (Port Elizabeth) (Origin), Humansdorp (Destination) - ecbrcwd062 (320AG931008810045366)

From Griffin Str taxi rank Holland Str into Govan Mbeki Ave onto Settlers Freeway, onto N2 via R330 to Hankey Main Rd taxi rank (pick up & drop off) proceed R330 to Meerblock taxi rank, Jeffreys Bay (pick up & drop off) back onto R330 onto R102 to Humansdorp taxi rank (pick up & drop off) and return via R102 onto N2 to Griffin Str taxi rank, Port Elizabeth.

1) AOECWDLB4174 2) HENRY JAMES ADAMS 5405125083085 3) 3 Mimosa Ave, Forest Hill, Port Elizabeth, 6001
4

4) LECWDLB22369 Renewal of OL

5) 1 x 4

6)

Gazette Number:

7.1) Metered taxi

7.1.1) Area of Operation - FROM POINTS SITUATED WITHIN THE METROPOLITAN AREA TO POINTS WITHIN THE METROPOLITAN AREA AND RETURN

- ECBRCWDMCAB022 (ECECBRCWDMCAB0139426)

FROM POINTS SITUATED WITHIN THE METROPOLITAN AREA TO POINTS WITHIN THE METROPOLITAN AREA AND RETURN

1) AOECWDLB4174 2) N TONJENI 3512280241085

3) 16 NXADI STREET, KWAMAGXAKI, PORT ELIZABETH, 6200 PORT ELIZABETH AND DISTRICTS TAXI ASSOCIATION

7

4) not available New OL

5) 1 x 15

6) PORT ELIZABETH AND DISTRICTS TAXI ASSOCIATION 801 CORNER BAZOUZUMBEAN STREET, PORT ELIZABETH, 6001

7.1) Minibus taxi-type service

7.1.1) Veeplaas (Nelson Mandela Rural) (Origin), DURBAN (Korsten) (Destination) - ecbrcwd029 (32007X332AQQ00045307)

From Crown taxi rank, Koyana Str, Veeplaas along Koyana Str into Spondo Str into Uitenhage Rd into Chase Str into Keeton Str into Lindsay Rd into Standford Rd into Durban Rd taxi rank, Korsten and return via the same route.

7.1.2) Motherwell (Nelson Mandela Rural) (Origin), DURBAN (Korsten) (Destination) - ecbrcwd039 (3200JS332AQQ00045316)

From NU1 taxi rank, Motherwell along Ngonyama str into Maku rd into Addo rd onto N2 Freeway into Kempston rd into Durban rd taxi rank, Korsten and return via Kempston rd, N2, Addo rd, onto M17 into Tyinirha str into Ngonyama str to NU6 taxi rank.

7.1.3) GOVAN MBEKI (PE-Central) (Origin), UPE (Urban) (Nelson Mandela Rural) (Destination) - ecbrcwd041 (332AG83209UN00045341)

From Griffen str taxi rank, Holland Str into Govan Mbeki Ave onto Settlers Freeway into Humewood Dr into Admiralty Dr into University Dr and turn at UPE Entrance and return via the same route.

7.1.4) Griffin Street Taxi Rank (Port Elizabeth) (Origin), Mount Pleasant B(Urban) (Nelson Mandela Rural) (Destination) - ecbrcwd044 (320AG93209US00045347)

From Griffen Str taxi rank, Holland Str into Govan Mbeki Ave onto Settlers freeway into Walmer Boulevard into 5th Ave into Villiers Rd into 6th Ave into Main Road (Walmer) into William Moffat Str into Harold Str (Charlo) into Walter Rd into Buffelsfontein Rd (Mount Pleasant) into Athlone Str into Cyrill Str taxi rank and return via High Str same route or Buffelsfontein, Walmer Boulevard, onto Settlers freeway, Strand Str to Griffen Str taxi rank.

7.1.5) MKWENKWE (KwaDwesi) (Origin), Griffin Street Taxi Rank (Port Elizabeth) (Destination) - ecbrcwd046 (332EVB320AG900045349)

From Mkwenkwe str taxi rank, Kwadwesi along Mkwenkwe str cross Uitenhage rd into Ralo str into Bethelsdorp rd into Uitenhage rd into Commercial rd into Govan Mbeki Ave into Griffen str taxi rank and return via the same route.

7.1.6) NJOLI (Kwazakhele) (Origin), Durban Metro (Destination) - ecbrcwd056 (332GEE21004R10045359)

From Singlemen's Quarters taxi rank, Njoli Rd, Kwazakhele into Ntshekisa Str into Ferguson Rd into old Grahamstown rd onto N2 via Nanaga via Grahamstown via Peddie via King William's Town via Komga via Butterworth (drop off) via Idutywa (drop off), via Umtata Main rank, York rd (drop off & pick up) via Qumbu (drop off) via Mount Frere via Mount Ayliff via Kokstad via Hardin via Port Shepstone via Empangeni to Beria Str taxi rank, Durban (pick up & drop off) and return via the same route.

7.1.7) NJOLI (Kwazakhele) (Origin), Engcobo (Destination) - ecbrcwd058 (332GEE31005D10045362)

From Singlemen's Quarters taxi rank, Njoli rd, Kwazakhele into Ntshekisa Str into Ferguson Rd into old Grahamstown Rdn into Baxter Rd into Burman Rd onto N2 via Nanaga via Grahamstown, via Fort Beaufort via Seymour via Whittlesea via Queenstown via Cofimvaba to Engcobo High str taxi rank (pick up & drop off) and return via the same route.

7.1.8) Griffin Street Taxi Rank (Port Elizabeth) (Origin), Humansdorp (Destination) - ecbrcwd062 (320AG931008810045366)

From Griffin Str taxi rank Holland Str into Govan Mbeki Ave onto Settlers Freeway, onto N2 via R330 to Hankey Main Rd taxi rank (pick up & drop off) proceed R330 to Meerblock taxi rank, Jeffreys Bay (pick up & drop off) back onto R330 onto R102 to Humansdorp taxi rank (pick up & drop off) and return via R102 onto N2 to Griffin Str taxi rank, Port Elizabeth.

1) AOECWDLB4175 2) SHAHIED LOTTERING 7408305160085

3) 51 Bexley Crescent, Algoa Park, PORT ELIZABETH, 6000

3

4) not available New OL

5) 1 x 4

6)

Gazette Number:

7.1) Metered taxi

7.1.1) Area of Operation - FROM POINTS SITUATED WITHIN THE NELSON MANDELA METROPOLITAN AREA OF PORT ELIZABETH TO POINTS SITUATED WITHIN THE PROVINCE OF THE EASTERN CAPE AND RETURN. - ECBRCWDMCAB002 (ECECBRCWDMCAB0128722) FROM POINTS SITUATED WITHIN THE NELSON MANDELA METROPOLITAN AREA OF PORT ELIZABETH TO POINTS SITUATED WITHIN THE PROVINCE OF THE EASTERN CAPE AND RETURN.

- 1) AOECWDLB4175 2) SHAHIED LOTTERING 7408305160085 3) 51 Bexley Crescent, Algoa Park, PORT ELIZABETH, 6000
5
4) not available New OL 5) 1 x 4
6) Gazette Number:

7.1) Metered taxi

7.1.1) Area of Operation - FROM POINTS SITUATED WITHIN THE NELSON MANDELA METROPOLITAN AREA OF PORT ELIZABETH TO POINTS SITUATED WITHIN THE PROVINCE OF THE EASTERN CAPE AND RETURN. - ECBRCWDMCAB002 (ECECBRCWDMCAB0128722) FROM POINTS SITUATED WITHIN THE NELSON MANDELA METROPOLITAN AREA OF PORT ELIZABETH TO POINTS SITUATED WITHIN THE PROVINCE OF THE EASTERN CAPE AND RETURN.

- 1) AOECWDLB4175 2) SHAHIED LOTTERING 7408305160085 3) 51 Bexley Crescent, Algoa Park, PORT ELIZABETH, 6000
6
4) not available New OL 5) 1 x 4
6) Gazette Number:

7.1) Metered taxi

7.1.1) Area of Operation - FROM POINTS SITUATED WITHIN THE NELSON MANDELA METROPOLITAN AREA OF PORT ELIZABETH TO POINTS SITUATED WITHIN THE PROVINCE OF THE EASTERN CAPE AND RETURN. - ECBRCWDMCAB002 (ECECBRCWDMCAB0128722) FROM POINTS SITUATED WITHIN THE NELSON MANDELA METROPOLITAN AREA OF PORT ELIZABETH TO POINTS SITUATED WITHIN THE PROVINCE OF THE EASTERN CAPE AND RETURN.

- 1) AOECWDLB4175 2) J Witbooi 6408175203081 3) 74 Drakensberg Street, Booyens Park, PORT ELIZABETH, 6059
7
4) LECWDLB8598 Renewal of OL 5) 1 x 13
6) Algoa Taxi Association PO Box 82, Cleary Estate, Port Elizabeth, 6059 Gazette Number:

7.1) Charter service

7.1.1) Port Elizabeth (Origin), Queenstown (Destination) - AOECWDLB40894 (3100NP3100HT10139738) FROM PORT ELIZABETH VIA GRAHAMSTOWN, VIA FORT BEAUFORT VIA SEYMOUR VIA WHITTLESEA TO QUEENSTOWN AND RETURN VIA THE SAME ROUTE.

- 1) AOECWDLB4176 2) MN Van Rayner 5711135132089 3) 11 Hoop Street, Aeroville, Somerset East, 5850 NORWICH LONG
4
4) LECWDLB21606 Renewal of OL 5) 1 x 13
6) NORWICH LONG DISTANCE TAXI ASSOCIATION PO BOX 22078, MANDELA CITY, PORT ELIZABETH, 6001

7.1) Minibus taxi-type service

7.1.1) Somerset East (Origin), Somerset East (Destination) - ecbrcwd292 (3100JI3100JI00045707)

From taxi rank in Francis str into Worcester str into Charles str into old Suurberg rd into Coetzee dr into Perserverance str into Grace Cresc into Gembok str into Flamingo str into Porcupine str into Mossie str into Inyala str into Falcon str into Bossery str into Perserverance str into Coetzee str into Hope str into Bird dr into Carnation str into Petunia dr and return via the same route.

7.1.2) Somerset East (Origin), Somerset East (Destination) - ecbrcwd293 (3100JI3100JI00045708)

From taxi rank in Francis str into Berg str into Jonas str into Katelaway into Paulsmith into Berg str into Primrose into Protea cresc into Belgraviaway into Primrose str into Belgravia rd and return via the same route.

7.1.3) Somerset East (Origin), Somerset East (Destination) - ecbrcwd297 (3100JI3100JI00045712)

From taxi rank in Francis str into Worcester str into Charles str into Glen Avon rd into First Ave, New Brighton into Mjadu str into Takayi str into Mkuli str into Grootboom str into Queen str into Indwe str into Gugulethu str and return via the same route.

7.1.4) Somerset East (Origin), Port Elizabeth (Destination) - ecbrcwd298 (3100JI3100NP10045713)

From taxi rank in Francis str into Worcester str onto R63 via Cookhouse station (pick up & drop off) onto N10 via Golden Valley bus shelter (pick up & drop off) via Middleton (pick up & drop off) via Alicedale taxi rank on the corner of Main rd and Ontspanning str (drop off & pick up) via Paterson bus shelters (pick up & drop off) via N2 into Colchester str into Colchester garage (pick up & drop off) onto Settlers Freeway to Norwich taxi rank, Strand str, Port Elizabeth (pick up & drop off) and return via the same route.

7.1.5) Somerset East (Origin), Cape Town CBD (City of Cape Town) (Destination) - ecbrcwd301 (3100JI4209SS10045716)

From taxi rank in Francis str into Worcester str onto R62 via Pearston taxi rank (drop off & pick up) onto R75 via taxi rank on corner of Narsing & Snowdrop Str, Graaff-Reinet (pick up & drop off) onto N9 via Jones str taxi rank, Aberdeen (pick up & drop off) onto R61 via Beaufort West via Leeugamka via Laingsburg via Touwsrivier via De Doorns via Worcester via Paarl proceed to Belhar taxi rank on the corner of Alabama & Hanover Str, Cape Town (pick up & drop off) and return via the same route.

7.1.6) Somerset East (Origin), East London (Destination) - ecbrcwd303 (3100JI31004U10045718)
From taxi rank in Francis str into Worcester str onto R63 via Cookhouse station (pick up & drop off) onto N10 via Bedford taxi rank (pick up & drop off) via Fort Beaufort taxi rank (pick up & drop off) via Alice taxi rank (pick up & drop off) via Forum taxi rank, Lookey Str, King William's Town (pick up & drop off) to East London city taxi rank (drop off & pick up) and return via the same route.

- 1) AOECWDLB4176 2) ZAMUXOLO BENJAMIN MEMANI 3) 1 Landros Square, Spondauville, GRAAFF-REINET, 6280
6 7408095404081
4) LECWDLB20512 Renewal of OL 5) 1 x 13
6) Gazette Number:

7.1) Charter service

7.1.1) Graaff-Reinet (Origin), Graaff-Reinet (Destination) - ECBRCWDCHART039 (31006B31006B00128386)
FROM POINTS SITUATED WITHIN THE CAMDEBOO MUNICIPAL AREA OF GRAAFF-REINET TO POINTS SITUATED WITHIN THE REPUBLIC OF SOUTH AFRICA AND RETURN.

- 1) AOECWDLB4176 2) AL VANA 6207225849087 3) 24 HIMEVILLE DRIVE, BLUEWATER BAY, PORT ELIZABETH, 6001
7 PORT ELIZABETH AND DISTRICTS TAXI ASSOCIATION
4) not available New OL 5) 1 x 13
6) PORT ELIZABETH AND DISTRICTS TAXI ASSOCIATION 801 CORNER BATHURST AND GRIFFIN STREETS, PORT ELIZABETH, 6001

7.1) Minibus taxi-type service

7.1.1) Njoli Square (Nelson Mandela Rural) (Origin), Griffen Street Taxi Rank (Port Elizabeth) (Destination) - ecbrcwd021 (3209UO320AG900045298)
From Njoli Square, Kwazakhele along Njoli Rd into Ntshekisa Str into Commercial Rd, Govan Mbeki Ave to Griffen Str Taxi Rank and return via Holland Str into Govan Mbeki Ave onto Settlers Freeway into Burman Road into Old Grahamstown Rd into Ferguson via Mendi Rd into Ngesi str into Ntshekisa Rd into Njoli Road to Njoli Square, Kwazakhele.

7.1.2) KwaNoxolo (Nelson Mandela Rural) (Origin), Griffen Street Taxi Rank (Port Elizabeth) (Destination) - ecbrcwd032 (320079320AG900045309)
From KwaNoxolo Township taxi rank into old Uitenhage Rd through Kleinskool, Main Rd, Missionvale into Uitenhage Rd into Commercial Rd, into Govan Mbeki Ave into Griffen Str taxi rank and return via Holland str onto Settlers Freeway into Commercial Rd into Uitenhage Rd, Main Rd, Missionvale, Kleinskool to KwaNoxolo taxi rank.

7.1.3) NU6 Motherwell (Nelson Mandela Rural) (Origin), Griffen Street Taxi Rank (Port Elizabeth) (Destination) - ecbrcwd038 (3209UR320AG900045315)

From NU6 taxi rank, Weza Str, Motherwell into Nzunga Str onto M17 into old Grahamstown Rd through Swartkops, onto N2 freeway through to Griffen Str taxi rank and return via M17 into Nzunga Str into Weza Str into Nyara str into Kaulala Str into Tyityaba Str into Nkcembe Str to Xhama str taxi rank, N12, Motherwell.

7.1.4) GOVAN MBEKI (PE-Central) (Origin), UPE (Urban) (Nelson Mandela Rural) (Destination) - ecbrcwd042 (332AG83209UN00045342)
From Griffen str taxi rank, Holland Str into Govan Mbeki Ave onto Settlers freeway into Humewood Dr into 2nd Ave into College Campus, into 3rd Ave into Erasmus dr into Admiralty Dr into University Drive and turn at UPE Entrance and return via the same route.

7.1.5) MKWENKWE (KwaDwesi) (Origin), Griffen Street Taxi Rank (Port Elizabeth) (Destination) - ecbrcwd046 (332EVB320AG900045349)
From Mkwenkwe str taxi rank, Kwadwesi along Mkwenkwe str cross Uitenhage rd into Ralo str into Bethelsdorp rd into Uitenhage rd into Commercial rd into Govan Mbeki Ave into Griffen str taxi rank and return via the same route.

7.1.6) NJOLI (Kwazakhele) (Origin), Siwalala Taxi Rank (Destination) - ecbrcwd057 (332GEE30014110045360)

From Singlemen's Quarters taxi rank, Njoli Rd, Kwazakhele into Ntshekisa Str into Ferguson Rd into old Grahamstown rd onto N2 via Nanaga via Grahamstown via Peddie via King William's Town via Komga via Butterworth (drop off) via Idutywa (drop off), via Umtata Main rank, York rd (pick up & drop off) and return via the same route.

7.1.7) NJOLI (Kwazakhele) (Origin), Engcobo (Destination) - ecbrcwd058 (332GEE31005D10045362)

From Singlemen's Quarters taxi rank, Njoli rd, Kwazakhele into Ntshekisa Str into Ferguson Rd into old Grahamstown Rdn into Baxter Rd into Burman Rd onto N2 via Nanaga via Grahamstown, via Fort Beaufort via Seymour via Whittlesea via Queenstown via Cofimvaba to Engcobo High str taxi rank (pick up & drop off) and return via the same route.

7.1.8) Griffen Street Taxi Rank (Port Elizabeth) (Origin), Humansdorp (Destination) - ecbrcwd062 (320AG931008810045366)

From Griffen Str taxi rank Holland Str into Govan Mbeki Ave onto Settlers Freeway, onto N2 via R330 to Hankey Main Rd taxi rank (pick up & drop off) proceed R330 to Meerblock taxi rank, Jeffreys Bay (pick up & drop off) back onto R330 onto R102 to Humansdorp taxi rank (pick up & drop off) and return via R102 onto N2 to Griffen Str taxi rank, Port Elizabeth.

- 1) AOECWDLB4177 2) NR Mtati 6508075672085 3) 17071 Pehle Guard Street, Govan Mbeki Township, Port Elizabeth,
5 6200 PORT ELIZABETH AND DISTRICTS TAXI ASSOCIATION
4) LECWDLB10061 Renewal of OL 5) 1 x 11
6) PORT ELIZABETH AND DISTRICTS TAXI ASSOCIATION 801 CORNER BATHURST AND GRIFFIN STREETS, PORT ELIZABETH, 6001

7.1) Minibus taxi-type service

7.1.1) Njoli Square (Nelson Mandela Rural) (Origin), Griffen Street Taxi Rank (Port Elizabeth) (Destination) - ecbrcwd021 (3209UO320AG900045298)
From Njoli Square, Kwazakhele along Njoli Rd into Ntshekisa Str into Commercial Rd, Govan Mbeki Ave to Griffen Str Taxi Rank and return via Holland Str into Govan Mbeki

Ave onto Settlers Freeway into Burman Road into Old Grahamstown Rd into Ferguson via Mendi Rd into Ngesi str into Ntshekisa Rd into Njoli Road to Njoli Square, Kwazakhele.

7.1.2) Soweto-on-Sea (Nelson Mandela Rural) (Origin), DURBAN (Korsten) (Destination) - ecbrcwd026 (3200D9332AQQ00045304)

From Soweto taxi rank, Johnson Rd, Zwide along Johnson Road into Koyana Str into Spondo Str into Uitenhage Rd into Chase Str into Keeton Str into Lindsay Rd into Stanford Rd into Durban Rd taxi rank, Korsten and return via the same route.

7.1.3) NU6 Motherwell (Nelson Mandela Rural) (Origin), Griffin Street Taxi Rank (Port Elizabeth) (Destination) - ecbrcwd038 (3209UR320AG900045315)

From NU6 taxi rank, Weza Str, Motherwell into Nzunga Str onto M17 into old Grahamstown Rd through Swartkops, onto N2 freeway through to Griffen Str taxi rank and return via M17 into Nzunga Str into Weza Str into Nyara str into Kaulela Str into Tyityaba Str into Nkcembe Str to Xhama str taxi rank, N12, Motherwell.

7.1.4) XHAMA (Motherwell) (Origin), Griffin Street Taxi Rank (Port Elizabeth) (Destination) - ecbrcwd040 (3328W2320AG900045340)

From Xhama Str taxi rank, NU12, Motherwell into Nkcembe str into Ngedle str into Addo rd onto N2 Freeway (Settlers) via Russeil rd to Griffen str taxi rank and return via the same route.

7.1.5) MKWENKWE (KwaDwesi) (Origin), Griffin Street Taxi Rank (Port Elizabeth) (Destination) - ecbrcwd046 (332EVB320AG900045349)

From Mkwenkwe str taxi rank, Kwadwesi along Mkwenkwe str cross Uitenhage rd into Ralo str into Bethalsdorp rd into Uitenhage rd into Commercial rd into Govan Mbeki Ave into Griffen str taxi rank and return via the same route.

7.1.6) Griffin Street Taxi Rank (Port Elizabeth) (Origin), East London (Destination) - ecbrcwd055 (320AG931004U10045358)

From Griffen Str taxi rank Holland Str into Govan Mbeki Avenue onto Settlers Freeway, N2 north via Colchester, via Grahamstown, via Beaufort Street taxi rank (drop off) via Paddie taxi rank (drop off) to Cathcart Str taxi rank, King William's Town (pick up & drop off) proceed onto N2 to Mdantsane, Qumza High Way taxi rank, East London (pick up & drop off) and return via the same route.

1) AOECWDLB4178 2) John Winston Petrus 6307045205088 3) 57 Harry Triegaardt Street, Cleary Estate, Port Elizabeth, 6059 Algoa
2 Taxi Association

4) LECWDLB9491 Renewal of OL

5) 1 x 13

6) Algoa Taxi Association PO Box 82, Cleary Estate, Port Elizabeth, 6059 Gazette Number:

7.1) Minibus taxi-type service

7.1.1) Cleary Park (Nelson Mandela Rural) (Origin), STRAND(S/B) (PE-Central) (Destination) - ecbrcwd008 (3209PK332F7Y00045282)

a) From Cleary Park taxi rank into University rd into Stanford rd into Gail rd into Kabus rd into Beetlestona rd into Stanford rd into Ablett str into Highfield rd into Cottrell str into Stanford rd across into Harrower rd into Fettes rd left at Traffic circle to Hennens and into Govan Mbeki ave proceed until Russell rd and then into Strand str until rank and return via the same route.

b) From Cleary Park taxi rank into University rd into Stanford rd proceed until Bridge turn left on N2 and proceed to town into Strand str until taxi rank and return via Govan Mbeki into Harrower rd across into Stanford rd proceed into University rd into Cleary Park taxi rank.

7.1.2) Cleary Park (Nelson Mandela Rural) (Origin), Bloemendal (Nelson Mandela Rural) (Destination) - ecbrcwd010 (3209PK32007P00045284)

a) From Cleary Park taxi rank into Norman Middleton into Stanford rd proceed until Heathcote rd and into William Slammert and proceed to corner of William Slammert & Lawrence Erasmus dr and return via the same route.

b) From Cleary Park taxi rank into Norman Middleton across into Rensburg str into Soudien rd into William Slammert into Kroonenberg then into William Slammert and return via the same route.

7.1.3) Cleary Park (Nelson Mandela Rural) (Origin), Booyens Park (Nelson Mandela Rural) (Destination) - ecbrcwd011 (3209PK32007600045286)

(a) From Cleary Park taxi rank into Norman Middleton into Stanford rd into Booyens Park dr until the 4th stop. Turn into William Slammert dr proceed to Ext 3 & 4 and return via the same route to Booyens Park dr then into Coriander str into Sapphire Cresc into Coral rd to the corner of Coral & Booyens Park dr and turn to new area Ext 3 & 4 and return along the same route.

(b) From Cleary Park taxi rank into Norman Middleton into Stanford Rd into Booyens Park drive until Booyens Park Shopping Centre taxi rank and return via the same route

1) AOECWDLB4179 2) MN Hawu 5409095725089
1

3) 16 Goniwe Street, Masangwaneville, New Brighton, Port Elizabeth,
6200 PORT ELIZABETH UNCEDO SERVICE TAXI ASSOCIATION

4) LECWDLB7779 Renewal of OL

5) 1 x 11

6) PORT ELIZABETH UNCEDO SERVICE TAXI ASSOCIATION P.O. Box 65, Main Street, Port Elizabeth, 6001

7.1) Minibus taxi-type service

7.1.1) Port Elizabeth (Origin), Port Elizabeth (Destination) - ecbrcwd428 (3100NP3100NP00045875)

From NU2 taxi rank, Motherwell turn into Ngonyama Rd, then into Maku Rd into Addo Rd into NU2, turn left to city off ramp M4 to Sidon Str into Darling Str into Govan Mbeki Ave, turn into Cawood Str, North End and return via the same route.

7.1.2) Port Elizabeth (Origin), Port Elizabeth (Destination) - ecbrcwd434 (3100NP3100NP00045883)

From Ngonyama taxi rank, Motherwell into Ngonyama Rd into Maku Rd into Addo Rd onto the N2 turn left to city off ramp M4 turn left to Humewood then into University Rd proceed to UPE Entrance, Summerstrand (drop off only) and return via the same route.

7.1.3) Port Elizabeth (Origin), Port Elizabeth (Destination) - ecbrcwd436 (3100NP3100NP00045885)

From Salamntu taxi rank, Kwazakhele into Daku Rd into Seyisi Str into Matomela through to Maqanda Str into Tshangana Str through to Ave A into Ferguson Rd into old Grahamstown Rd into Baxter Rd into Burman Rd through to M4 to Govan Mbeki Ave to Cawood Str taxi rank, North End and return via the same route.

7.1.4) Port Elizabeth (Origin), Port Elizabeth (Destination) - ecbrcwd438 (3100NP3100NP00045887)

From Daku taxi rank, Kwazakhele into Daku Rd into Njoli Rd into Ntshekisa Rd into Mati Rd into Commercial Rd into Uitenhage Rd to Govan Mbeki Ave into Holland Str into Victoria Quay to Cawood Str taxi rank, North End and return via the same route.

7.1.5) Port Elizabeth (Origin), Port Elizabeth (Destination) - ecbrcwd439 (3100NP3100NP00045893)

From Kwapama taxi rank, Kwazakhele up Njoli Rd into Ntshekisa Rd through to Mati Rd into Commercial Rd into Uitenhage Main Rd then through Govan Mbeki Ave into Holland Str into Victoria Quay to Cawood Str taxi rank, North End and return via the same route.

7.1.6) Njoli Square (Nelson Mandela Rural) (Origin), Durban Metro (Destination) - ecbrcwd441 (3209UO21004R10045896)

From Njoli taxi rank, Kwazakhele down Daku Rd then onto the M17 into Addo Rd onto the N2 via Grahamstown, Raglan Str taxi rank (drop off & pick up) via Peddie taxi rank (drop off & pick up) via King William's Town, Market Square taxi rank (drop off & pick up) via Komga via Butterworth, Grubb Str taxi rank (drop off & pick up) then via Idutywa, via Umtata, Eagle Str taxi rank (drop off & pick up) via Qumba, via Mount Frere, via Mount Ayliff, via Kokstad, via Hardin, via Port Shepstone, proceed to the Swintin Str taxi rank next to the Walmer Hostel, Durban (drop off & pick up) and return via the same route.

7.1.7) Njoli Square (Nelson Mandela Rural) (Origin), Queenstown (Destination) - ecbrcwd442 (3209UO3100HT10045898)

From Njoli taxi rank, Kwazakhele down Daku Rd then onto the M17 into Addo Rd onto the N2 via Grahamstown, Raglan Str taxi rank (drop off & pick up) turn back onto the N2, and join the R67, onto the R63 via Fort Beaufort, Camble Str taxi rank (drop off & pick up) via Seymore taxi rank (drop off & pick up) via Whittlesea taxi rank (drop off & pick up) proceed to the Victoria Rd city taxi rank, Queenstown (drop off & pick up) and return via the same route.

7.1.8) Njoli Square (Nelson Mandela Rural) (Origin), Khayelitsha (Khayelitsha) (Destination) - ecbrcwd443 (3209UO4200P910045899)

From Njoli taxi rank, Kwazakhele along Daku Rd, into Struandale Rd, into Ntshekisa Rd, into Uitenhage Rd onto the N2, via Humansdorp, via Plettenberg Bay, Skosana taxi rank, (drop off & pick up) via Knysna, Nelson Str taxi rank (drop off & pick up) via George, Cradock Str taxi rank (drop off & pick up) via Mosselbay, Bill Jeffrey Dr taxi rank (drop off & pick up) via Riversdale, via Riviersonderend, via Swellendam, via Caledon, via Grabouw via Somerset West proceed to the Khayelitsha taxi rank, Cape Town (drop off & pick up) and return via the same route.

1) AOECWDLB4179 2) A Majola 7004105799089
4

3) 42 Chudleigh Street, Algoa Park, Port Elizabeth, 6001 PORT
ELIZABETH UNCEDO SERVICE TAXI ASSOCIATION

4) LECWDLB7745 Renewal of OL

5) 1 x 15

6) PORT ELIZABETH UNCEDO SERVICE TAXI ASSOCIATION P.O. Box 6452, Port Elizabeth, 6001

7.1) Minibus taxi-type service

7.1.1) Port Elizabeth (Origin), Port Elizabeth (Destination) - ecbrcwd430 (3100NP3100NP00045877)

From Kwelamani taxi rank, Kwazakhele into Koyana Str through to Spondo Str into Uitenhage Rd into Chase Str into Keeton Str into Lindsay Rd into Standford Rd into Harrower Rd to New Law Courts, North End and return via the same route.

7.1.2) Port Elizabeth (Origin), Port Elizabeth (Destination) - ecbrcwd436 (3100NP3100NP00045885)

From Salamntu taxi rank, Kwazakhele into Daku Rd into Seyisi Str into Matomela through to Maqanda Str into Tshangana Str through to Ave A into Ferguson Rd into old Grahamstown Rd into Baxter Rd into Burman Rd through to M4 to Govan Mbeki Ave to Cawood Str taxi rank, North End and return via the same route.

7.1.3) Port Elizabeth (Origin), Port Elizabeth (Destination) - ecbrcwd437 (3100NP3100NP00045886)

From Salamntu taxi rank, Kwazakhele into Njoli Rd into Ntshekisa Rd through to Mati Rd into Chase Str into Keeton Str into Lindsay Rd into Standford Rd then through to Harrower Rd to New Law Courts, North End and return via the same route.

7.1.4) Port Elizabeth (Origin), Port Elizabeth (Destination) - ecbrcwd438 (3100NP3100NP00045887)

From Daku taxi rank, Kwazakhele into Daku Rd into Njoli Rd into Ntshekisa Rd into Mati Rd into Commercial Rd into Uitenhage Rd to Govan Mbeki Ave into Holland Str into Victoria Quay to Cawood Str taxi rank, North End and return via the same route.

7.1.5) Port Elizabeth (Origin), Port Elizabeth (Destination) - ecbrcwd439 (3100NP3100NP00045893)

From Kwapama taxi rank, Kwazakhele up Njoli Rd into Ntshekisa Rd through to Mati Rd into Commercial Rd into Uitenhage Main Rd then through Govan Mbeki Ave into Holland Str into Victoria Quay to Cawood Str taxi rank, North End and return via the same route.

7.1.6) Njoli Square (Nelson Mandela Rural) (Origin), Durban Metro (Destination) - ecbrcwd441 (3209UO21004R10045896)

From Njoli taxi rank, Kwazakhele down Daku Rd then onto the M17 into Addo Rd onto the N2 via Grahamstown, Raglan Str taxi rank (drop off & pick up) via Peddie taxi rank (drop off & pick up) via King William's Town, Market Square taxi rank (drop off & pick up) via Komga via Butterworth, Grubb Str taxi rank (drop off & pick up) then via Idutywa, via Umtata, Eagle Str taxi rank (drop off & pick up) via Qumba, via Mount Frere, via Mount Ayliff, via Kokstad, via Hardin, via Port Shepstone, proceed to the Swintin Str taxi rank next to the Walmer Hostel, Durban (drop off & pick up) and return via the same route.

7.1.7) Njoli Square (Nelson Mandela Rural) (Origin), Queenstown (Destination) - ecbrcwd442 (3209UO3100HT10045898)

From Njoli taxi rank, Kwazakhele down Daku Rd then onto the M17 into Addo Rd onto the N2 via Grahamstown, Raglan Str taxi rank (drop off & pick up) turn back onto the N2, and join the R67, onto the R63 via Fort Beaufort, Camble Str taxi rank (drop off & pick up) via Seymore taxi rank (drop off & pick up) via Whittlesea taxi rank (drop off & pick up) proceed to the Victoria Rd city taxi rank, Queenstown (drop off & pick up) and return via the same route.

7.1.8) Njoli Square (Nelson Mandela Rural) (Origin), Khayelitsha (Khayelitsha) (Destination) - ecbrcwd443 (3209UO4200P910045899)

From Njoli taxi rank, Kwazakhele along Daku Rd, into Struandale Rd, into Ntshekisa Rd, into Uitenhage Rd onto the N2, via Humansdorp, via Plettenberg Bay, Skosana taxi rank, (drop off & pick up) via Knysna, Nelson Str taxi rank (drop off & pick up) via George, Cradock Str taxi rank (drop off & pick up) via Mosselbay, Bill Jeffrey Dr taxi rank (drop off & pick up) via Riversdale, via Riviersonderend, via Swellendam, via Caledon, via Grabouw via Somerset West proceed to the Khayelitsha taxi rank, Cape Town (drop off & pick up) and return via the same route.

- 1) AOECWDLB4179 2) A Majola 7004105799089 3) 42 Chudleigh Street, Algoa Park, Port Elizabeth, 6001 PORT ELIZABETH UNCEDO SERVICE TAXI ASSOCIATION
5
- 4) LECWDLB7746 Renewal of OL 5) 1 x 15
- 6) PORT ELIZABETH UNCEDO SERVICE TAXI ASSOCIATION P.O. Box 6474, Main Street, Port Elizabeth, 6001
- 7.1) Minibus taxi-type service
- 7.1.1) Port Elizabeth (Origin), Port Elizabeth (Destination) - ecbrcwd430 (3100NP3100NP00045877)
From Kwalamani taxi rank, Kwazakhele into Koyana Str through to Spondo Str into Uitenhage Rd into Chase Str into Keeton Str into Lindsay Rd into Stanford Rd into Harrower Rd to New Law Courts, North End and return via the same route.
- 7.1.2) Port Elizabeth (Origin), Port Elizabeth (Destination) - ecbrcwd436 (3100NP3100NP00045885)
From Salamntu taxi rank, Kwazakhele into Daku Rd into Seyisi Str into Matomela through to Maqanda Str into Tshangana Str through to Ave A into Ferguson Rd into old Grahamstown Rd into Baxter Rd into Burman Rd through to M4 to Govan Mbeki Ave to Cawood Str taxi rank, North End and return via the same route.
- 7.1.3) Port Elizabeth (Origin), Port Elizabeth (Destination) - ecbrcwd437 (3100NP3100NP00045886)
From Salamntu taxi rank, Kwazakhele into Njoli Rd into Ntshekisa Rd through to Mati Rd into Chase Str into Keeton Str into Lindsay Rd into Stanford Rd then through to Harrower Rd to New Law Courts, North End and return via the same route.
- 7.1.4) Port Elizabeth (Origin), Port Elizabeth (Destination) - ecbrcwd438 (3100NP3100NP00045887)
From Daku taxi rank, Kwazakhele into Daku Rd into Njoli Rd into Ntshekisa Rd into Mati Rd into Commercial Rd into Uitenhage Rd to Govan Mbeki Ave into Holland Str into Victoria Quay to Cawood Str taxi rank, North End and return via the same route.
- 7.1.5) Port Elizabeth (Origin), Port Elizabeth (Destination) - ecbrcwd439 (3100NP3100NP00045893)
From Kwapama taxi rank, Kwazakhele up Njoli Rd into Ntshekisa Rd through to Mati Rd into Commercial Rd into Uitenhage Main Rd then through Govan Mbeki Ave into Holland Str into Victoria Quay to Cawood Str taxi rank, North End and return via the same route.
- 7.1.6) Njoli Square (Nelson Mandela Rural) (Origin), Durban Metro (Destination) - ecbrcwd441 (3209UO21004R10045896)
From Njoli taxi rank, Kwazakhele down Daku Rd then onto the M17 into Addo Rd onto the N2 via Grahamstown, Raglan Str taxi rank (drop off & pick up) via Peddie taxi rank (drop off & pick up) via King William's Town, Market Square taxi rank (drop off & pick up) via Komga via Butterworth, Grubb Str taxi rank (drop off & pick up) then via Idutywa, via Umtata, Eagle Str taxi rank (drop off & pick up) via Qumba, via Mount Frere, via Mount Ayliff, via Kokstad, via Hardin, via Port Shepstone, proceed to the Swintin Str taxi rank next to the Walmer Hostel, Durban (drop off & pick up) and return via the same route.
- 7.1.7) Njoli Square (Nelson Mandela Rural) (Origin), Queenstown (Destination) - ecbrcwd442 (3209UO3100HT10045898)
From Njoli taxi rank, Kwazakhele down Daku Rd then onto the M17 into Addo Rd onto the N2 via Grahamstown, Raglan Str taxi rank (drop off & pick up) turn back onto the N2, and join the R67, onto the R63 via Fort Beaufort, Camble Str taxi rank (drop off & pick up) via Seymore taxi rank (drop off & pick up) via Whittlesea taxi rank (drop off & pick up) proceed to the Victoria Rd city taxi rank, Queenstown (drop off & pick up) and return via the same route.
- 7.1.8) Njoli Square (Nelson Mandela Rural) (Origin), Khayelitsha (Khayelitsha) (Destination) - ecbrcwd443 (3209UO4200P910045899)
From Njoli taxi rank, Kwazakhele along Daku Rd, into Struandale Rd, into Ntshekisa Rd, into Uitenhage Rd onto the N2, via Humansdorp, via Plettenberg Bay, Skosana taxi rank, (drop off & pick up) via Knysna, Nelson Str taxi rank (drop off & pick up) via George, Cradock Str taxi rank (drop off & pick up) via Mosselbay, Bill Jeffrey Dr taxi rank (drop off & pick up) via Riversdale, via Riviersonderend, via Swellendam, via Caledon, via Grabouw via Somerset West proceed to the Khayelitsha taxi rank, Cape Town (drop off & pick up) and return via the same route.

- 1) AOECWDLB4180 2) EP SIZANI 4304105521084 3) 11 Ngwena Str, NU5 - Swartkops Valley, Port Elizabeth, 6211 PORT ELIZABETH AND DISTRICTS TAXI ASSOCIATION
2
- 4) not available New OL 5) 1 x 13
- 6) PORT ELIZABETH AND DISTRICTS TAXI ASSOCIATION 801 CORNER BATHURST MAIN STREET, PORT ELIZABETH, 6001
- 7.1) Minibus taxi-type service
- 7.1.1) Veeplaas (Nelson Mandela Rural) (Origin), DURBAN (Korsten) (Destination) - ecbrcwd029 (32007X332AQ00045307)
From Crown taxi rank, Koyana Str, Veeplaas along Koyana Str into Spondo Str into Uitenhage Rd into Chase Str into Keeton Str into Lindsay Rd into Stanford Rd into Durban Rd taxi rank, Korsten and return via the same route.
- 7.1.2) Motherwell (Nelson Mandela Rural) (Origin), DURBAN (Korsten) (Destination) - ecbrcwd039 (3200JS332AQ00045316)
From NU1 taxi rank, Motherwell along Ngonyama str into Maku rd into Addo rd onto N2 Freeway into Kempston rd into Durban rd taxi rank, Korsten and return via Kempston rd, N2, Addo rd, onto M17 into Tyinirha str into Ngonyama str to NU6 taxi rank.
- 7.1.3) GOVAN MBEKI (PE-Central) (Origin), UPE (Urban) (Nelson Mandela Rural) (Destination) - ecbrcwd041 (332AG83209UN00045341)
From Griffen str taxi rank, Holland Str into Govan Mbeki Ave onto Settlers Freeway into Humewood Dr into Admiralty Dr into University Dr and turn at UPE Entrance and return via the same route.
- 7.1.4) Griffen Street Taxi Rank (Port Elizabeth) (Origin), Mount Pleasant B(Urban) (Nelson Mandela Rural) (Destination) - ecbrcwd044 (320AG93209US00045347)
From Griffen Str taxi rank, Holland Str into Govan Mbeki Ave onto Settlers freeway into Walmer Boulevard into 5th Ave into Villiers Rd into 6th Ave into Main Road (Walmer) into William Moffat Str into Harold Str (Charlo) into Walter Rd into Buffelsfontein Rd (Mount Pleasant) into Athlone Str into Cyrill Str taxi rank and return via High Str same route or Buffelsfontein, Walmer Boulevard, onto Settlers freeway, Strand Str to Griffen Str taxi rank.
- 7.1.5) MKWENKWE (KwaDwesi) (Origin), Griffen Street Taxi Rank (Port Elizabeth) (Destination) - ecbrcwd046 (332EVB320AG900045349)
From Mkwenkwe str taxi rank, Kwadwesi along Mkwenkwe str cross Uitenhage rd into Ralo str into Bethelsdorp rd into Uitenhage rd into Commercial rd into Govan Mbeki Ave into Griffen str taxi rank and return via the same route.
- 7.1.6) NJOLI (Kwazakhele) (Origin), Durban Metro (Destination) - ecbrcwd056 (332GEE21004R10045359)
From Singlemen's Quarters taxi rank, Njoli Rd, Kwazakhele into Ntshekisa Str into Ferguson Rd into old Grahamstown rd onto N2 via Nanaga via Grahamstown via Peddie via King William's Town via Komga via Butterworth (drop off) via Idutywa (drop off), via Umtata Main rank, York rd (drop off

& pick up) via Qumbu (drop off) via Mount Frere via Mount Ayliff via Kokstad via Hardin via Port Shepstone via Empangeni to Beria Str taxi rank, Durban (pick up & drop off) and return via the same route.

7.1.7) NJOLI (Kwazakhele) (Origin), Engcobo (Destination) - ecbrcwd058 (332GEE31005D10045362)

From Singlemen's Quarters taxi rank, Njoli rd, Kwazakhele into Ntshekisa Str into Ferguson Rd into old Grahamstown Rdn into Baxter Rd into Burman Rd onto N2 via Nanaga via Grahamstown, via Fort Beaufort via Seymour via Whittlesea via Queenstown via Cofimvaba to Engcobo High str taxi rank (pick up & drop off) and return via the same route.

7.1.8) Griffin Street Taxi Rank (Port Elizabeth) (Origin), Humansdorp (Destination) - ecbrcwd062 (320AG931008810045366)

From Griffin Str taxi rank Holland Str into Govan Mbeki Ave onto Settlers Freeway, onto N2 via R330 to Hankey Main Rd taxi rank (pick up & drop off) proceed R330 to Meerblock taxi rank, Jeffreys Bay (pick up & drop off) back onto R330 onto R102 to Humansdorp taxi rank (pick up & drop off) and return via R102 onto N2 to Griffin Str taxi rank, Port Elizabeth.

1) AOECWDLB4180 2) VK TOM 6102125609089

3) 16 MCKINNON STREET, ROWALLAN PARK, PORT ELIZABETH,
6025 PORT ELIZABETH AND DISTRICTS TAXI ASSOCIATION

4) LECWDLB7480 Renewal of OL

5) 1 x 12

6) PORT ELIZABETH AND DISTRICTS TAXI ASSOCIATION 801 CORNER BAZOUZUMBA STREET, PORT ELIZABETH, 6001

7.1) Minibus taxi-type service

7.1.1) Njoli Square (Nelson Mandela Rural) (Origin), Griffin Street Taxi Rank (Port Elizabeth) (Destination) - ecbrcwd021 (3209UO320AG900045298)

From Njoli Square, Kwazakhele along Njoli Rd into Ntshekisa Str into Commercial Rd, Govan Mbeki Ave to Griffen Str Taxi Rank and return via Holland Str into Govan Mbeki Ave onto Settlers Freeway into Burman Road into Old Grahamstown Rd into Ferguson via Mendi Rd into Ngesi str into Ntshekisa Rd into Njoli Road to Njoli Square, Kwazakhele.

7.1.2) Seyisi Square (Nelson Mandela Rural) (Origin), Griffin Street Taxi Rank (Port Elizabeth) (Destination) - ecbrcwd023

(3209UP320AG900045300)

From Seyisi Square taxi rank, Kwazakhele along Seyisi Str into Maqanda Str into Moduka Str into Ntshekisa Str into Commercial Rd into Govan Mbeki Ave to Griffin Str taxi rank and return via Holland Str into Govan Mbeki Ave onto Settlers Freeway into Burman Road into Old Grahamstown Rd into Ferguson Rd into Ave A into Tshangana Str into Maqanda Str into Seyisi Square taxi rank.

7.1.3) NU6 Motherwell (Nelson Mandela Rural) (Origin), Griffin Street Taxi Rank (Port Elizabeth) (Destination) - ecbrcwd038

(3209UR320AG900045315)

From NU6 taxi rank, Weza Str, Motherwell into Nzunga Str onto M17 into old Grahamstown Rd through Swartkops, onto N2 freeway through to Griffen Str taxi rank and return via M17 into Nzunga Str into Weza Str into Nyara str into Kaulala Str into Tyityaba Str into Nkcembe Str to Xhama str taxi rank, N12, Motherwell.

7.1.4) Motherwell (Nelson Mandela Rural) (Origin), DURBAN (Korsten) (Destination) - ecbrcwd039 (3200JS332AQ00045316)

From NU1 taxi rank, Motherwell along Ngonyama str into Maku rd into Addo rd onto N2 Freeway into Kempston rd into Durban rd taxi rank, Korsten and return via Kempston rd, N2, Addo rd, onto M17 into Tyinirha str into Ngonyama str to NU6 taxi rank.

7.1.5) XHAMA (Motherwell) (Origin), Griffin Street Taxi Rank (Port Elizabeth) (Destination) - ecbrcwd040 (3328W2320AG900045340)

From Xhama Str taxi rank, NU12, Motherwell into Nkcembe str into Ngedle str into Addo rd onto N2 Freeway (Settlers) via Russell rd to Griffen str taxi rank and return via the same route.

7.1.6) NJOLI (Kwazakhele) (Origin), Siwalala Taxi Rank (Destination) - ecbrcwd057 (332GEE30014110045360)

From Singlemen's Quarters taxi rank, Njoli Rd, Kwazakhele into Ntshekisa Str into Ferguson Rd into old Grahamstown rd onto N2 via Nanaga via Grahamstown via Peddie via King William's Town via Komga via Butterworth (drop off) via Idutywa (drop off), via Umtata Main rank, York rd (pick up & drop off) and return via the same route.

7.1.7) NJOLI (Kwazakhele) (Origin), Engcobo (Destination) - ecbrcwd058 (332GEE31005D10045362)

From Singlemen's Quarters taxi rank, Njoli rd, Kwazakhele into Ntshekisa Str into Ferguson Rd into old Grahamstown Rdn into Baxter Rd into Burman Rd onto N2 via Nanaga via Grahamstown, via Fort Beaufort via Seymour via Whittlesea via Queenstown via Cofimvaba to Engcobo High str taxi rank (pick up & drop off) and return via the same route.

7.1.8) Griffin Street Taxi Rank (Port Elizabeth) (Origin), Humansdorp (Destination) - ecbrcwd062 (320AG931008810045366)

From Griffin Str taxi rank Holland Str into Govan Mbeki Ave onto Settlers Freeway, onto N2 via R330 to Hankey Main Rd taxi rank (pick up & drop off) proceed R330 to Meerblock taxi rank, Jeffreys Bay (pick up & drop off) back onto R330 onto R102 to Humansdorp taxi rank (pick up & drop off) and return via R102 onto N2 to Griffin Str taxi rank, Port Elizabeth.

1) AOECWDLB4180 2) VK TOM 6102125609089

3) 16 MCKINNON STREET, ROWALLAN PARK, PORT ELIZABETH,
6025 PORT ELIZABETH AND DISTRICTS TAXI ASSOCIATION

4) LECWDLB9358 Renewal of OL

5) 1 x 15

6) PORT ELIZABETH AND DISTRICTS TAXI ASSOCIATION 801 CORNER BAZOUZUMBA STREET, PORT ELIZABETH, 6001

7.1) Minibus taxi-type service

7.1.1) Njoli Square (Nelson Mandela Rural) (Origin), Griffin Street Taxi Rank (Port Elizabeth) (Destination) - ecbrcwd021 (3209UO320AG900045298)

From Njoli Square, Kwazakhele along Njoli Rd into Ntshekisa Str into Commercial Rd, Govan Mbeki Ave to Griffen Str Taxi Rank and return via Holland Str into Govan Mbeki Ave onto Settlers Freeway into Burman Road into Old Grahamstown Rd into Ferguson via Mendi Rd into Ngesi str into Ntshekisa Rd into Njoli Road to Njoli Square, Kwazakhele.

7.1.2) KwaNoxolo (Nelson Mandela Rural) (Origin), Griffin Street Taxi Rank (Port Elizabeth) (Destination) - ecbrcwd032 (320079320AG900045309)

From KwaNoxolo Township taxi rank into old Uitenhage Rd through Kleinskool, Main Rd, Missionvale into Uitenhage Rd into Commercial Rd, into

Govan Mbeki Ave into Griffen Str taxi rank and return via Holland str onto Settlers Freeway into Commercial Rd into Uitenhage Rd, Main Rd, Missionvale, Kleinskool to KwaNoxolo taxi rank.

7.1.3) Zwide (Nelson Mandela Rural) (Origin), Griffen Street Taxi Rank (Port Elizabeth) (Destination) - ecbrcwd033 (3200D8320AG900045310)
From Lamani taxi rank, Koyana str, Zwide along Koyana Str into Spondo Str into Uitenhage Rd into Commercial Rd into Govan Mbeki Ave into Griffen Str taxi rank and return via the same route.

7.1.4) Motherwell (Nelson Mandela Rural) (Origin), DURBAN (Korsten) (Destination) - ecbrcwd039 (3200JS332AQ00045316)
From NU1 taxi rank, Motherwell along Ngonyama str into Maku rd into Addo rd onto N2 Freeway into Kempston rd into Durban rd taxi rank, Korsten and return via Kempston rd, N2, Addo rd, onto M17 into Tyinlrha str into Ngonyama str to NU6 taxi rank.

7.1.5) XHAMA (Motherwell) (Origin), Griffen Street Taxi Rank (Port Elizabeth) (Destination) - ecbrcwd040 (3328W2320AG900045340)
From Xhama Str taxi rank, NU12, Motherwell into Nkembe str into Ngedle str into Addo rd onto N2 Freeway (Settlers) via Russell rd to Griffen str taxi rank and return via the same route.

7.1.6) NJOLI (Kwazakhele) (Origin), Siwalala Taxi Rank (Destination) - ecbrcwd057 (332GEE30014110045360)
From Singlemen's Quarters taxi rank, Njoli Rd, Kwazakhele into Ntshekisa Str into Ferguson Rd into old Grahamstown rd onto N2 via Nanaga via Grahamstown via Peddie via King William's Town via Komga via Butterworth (drop off) via Idutywa (drop off), via Umtata Main rank, York rd (pick up & drop off) and return via the same route.

7.1.7) NJOLI (Kwazakhele) (Origin), Engcobo (Destination) - ecbrcwd058 (332GEE31005D10045362)
From Singlemen's Quarters taxi rank, Njoli rd, Kwazakhele into Ntshekisa Str into Ferguson Rd into old Grahamstown Rdn into Baxter Rd into Burman Rd onto N2 via Nanaga via Grahamstown, via Fort Beaufort via Seymour via Whittlesea via Queenstown via Cofimvaba to Engcobo High str taxi rank (pick up & drop off) and return via the same route.

7.1.8) Griffen Street Taxi Rank (Port Elizabeth) (Origin), Humansdorp (Destination) - ecbrcwd062 (320AG931008810045366)
From Griffen Str taxi rank Holland Str into Govan Mbeki Ave onto Settlers Freeway, onto N2 via R330 to Hankey Main Rd taxi rank (pick up & drop off) proceed R330 to Meerblock taxi rank, Jeffreys Bay (pick up & drop off) back onto R330 onto R102 to Humansdorp taxi rank (pick up & drop off) and return via R102 onto N2 to Griffen Str taxi rank, Port Elizabeth.

1) AOECWDLB4180 2) VK TOM 6102125609089

3) 16 MCKINNON STREET, ROWALLAN PARK, PORT ELIZABETH,
6025 PORT ELIZABETH AND DISTRICTS TAXI ASSOCIATION

4) LECWDLB8687 Renewal of OL

5) 1 x 15

6) PORT ELIZABETH AND DISTRICTS TAXI ASSOCIATION 801 CORNER BAZOUZUMBA STREET, PORT ELIZABETH, 6001

7.1) Minibus taxi-type service

7.1.1) Njoli Square (Nelson Mandela Rural) (Origin), Griffen Street Taxi Rank (Port Elizabeth) (Destination) - ecbrcwd021 (3209UO320AG900045298)
From Njoli Square, Kwazakhele along Njoli Rd into Ntshekisa Str into Commercial Rd, Govan Mbeki Ave to Griffen Str Taxi Rank and return via Holland Str into Govan Mbeki Ave onto Settlers Freeway into Burman Road into Old Grahamstown Rd into Ferguson via Mendi Rd into Ngesi str into Ntshekisa Rd into Njoli Road to Njoli Square, Kwazakhele.

7.1.2) KwaNoxolo (Nelson Mandela Rural) (Origin), Griffen Street Taxi Rank (Port Elizabeth) (Destination) - ecbrcwd032 (320079320AG900045309)
From KwaNoxolo Township taxi rank into old Uitenhage Rd through Kleinskool, Main Rd, Missionvale into Uitenhage Rd into Commercial Rd, into Govan Mbeki Ave into Griffen Str taxi rank and return via Holland str onto Settlers Freeway into Commercial Rd into Uitenhage Rd, Main Rd, Missionvale, Kleinskool to KwaNoxolo taxi rank.

7.1.3) Zwide (Nelson Mandela Rural) (Origin), Griffen Street Taxi Rank (Port Elizabeth) (Destination) - ecbrcwd033 (3200D8320AG900045310)
From Lamani taxi rank, Koyana str, Zwide along Koyana Str into Spondo Str into Uitenhage Rd into Commercial Rd into Govan Mbeki Ave into Griffen Str taxi rank and return via the same route.

7.1.4) Motherwell (Nelson Mandela Rural) (Origin), DURBAN (Korsten) (Destination) - ecbrcwd039 (3200JS332AQ00045316)
From NU1 taxi rank, Motherwell along Ngonyama str into Maku rd into Addo rd onto N2 Freeway into Kempston rd into Durban rd taxi rank, Korsten and return via Kempston rd, N2, Addo rd, onto M17 into Tyinlrha str into Ngonyama str to NU6 taxi rank.

7.1.5) XHAMA (Motherwell) (Origin), Griffen Street Taxi Rank (Port Elizabeth) (Destination) - ecbrcwd040 (3328W2320AG900045340)
From Xhama Str taxi rank, NU12, Motherwell into Nkembe str into Ngedle str into Addo rd onto N2 Freeway (Settlers) via Russell rd to Griffen str taxi rank and return via the same route.

7.1.6) NJOLI (Kwazakhele) (Origin), Siwalala Taxi Rank (Destination) - ecbrcwd057 (332GEE30014110045360)
From Singlemen's Quarters taxi rank, Njoli Rd, Kwazakhele into Ntshekisa Str into Ferguson Rd into old Grahamstown rd onto N2 via Nanaga via Grahamstown via Peddie via King William's Town via Komga via Butterworth (drop off) via Idutywa (drop off), via Umtata Main rank, York rd (pick up & drop off) and return via the same route.

7.1.7) NJOLI (Kwazakhele) (Origin), Engcobo (Destination) - ecbrcwd058 (332GEE31005D10045362)
From Singlemen's Quarters taxi rank, Njoli rd, Kwazakhele into Ntshekisa Str into Ferguson Rd into old Grahamstown Rdn into Baxter Rd into Burman Rd onto N2 via Nanaga via Grahamstown, via Fort Beaufort via Seymour via Whittlesea via Queenstown via Cofimvaba to Engcobo High str taxi rank (pick up & drop off) and return via the same route.

7.1.8) Griffen Street Taxi Rank (Port Elizabeth) (Origin), Humansdorp (Destination) - ecbrcwd062 (320AG931008810045366)
From Griffen Str taxi rank Holland Str into Govan Mbeki Ave onto Settlers Freeway, onto N2 via R330 to Hankey Main Rd taxi rank (pick up & drop off) proceed R330 to Meerblock taxi rank, Jeffreys Bay (pick up & drop off) back onto R330 onto R102 to Humansdorp taxi rank (pick up & drop off) and return via R102 onto N2 to Griffen Str taxi rank, Port Elizabeth.

1) AOECWDLB4180 2) ZANONCEDO DANGAZELE 6010135758087 3) 177 Knoxbokwe Street, Zwide, Port Elizabeth, 6201
6

4) not available New OL

5) 1 x 22

6)

Gazette Number:

7.1) Charter service

7.1.1) Nelson Mandela Metropolitan area (Origin), Nelson Mandela Metropolitan area (Destination) - ECBRCWDCHART001
(3100P03100P000128167)

FROM POINTS SITUATED WITHIN THE NELSON MANDELA METROPOLITAN AREA OF PORT ELIZABETH TO POINTS SITUATED WITHIN THE
REPUBLIC OF SOUTH AFRICA AND RETURN.

Looking for out of print issues of Government and Provincial Gazettes

We can provide photocopies

Contact

The National Library of South Africa,
Pretoria Campus
PO Box 397
0001 PRETORIA

Physical address

C/o Andries and Proes Streets
Entrance in Proes Street

Contact details

Tel: (012) 401 9700

E-mail: infodesk@nlsa.ac.za



land affairs

Department:
Land Affairs
REPUBLIC OF SOUTH AFRICA

Surveys & Mapping

Surveys and Mapping is South Africa's national survey and mapping organisation providing survey, mapping and geo-spatial products and services to the public and private sectors for over 80 years

Products and Services

- * Maps - Topographical, Topo-cadastral, Orthophoto, Wall maps, Aeronautical charts, Provincial maps
- * Digital Maps, elevation models, images
- * GPS Base Station data - TrigNet
- * Other geodetic survey information
- * Aerial Photography - from 1936 to present day
- * Professional advice in the fields of surveys and mapping
- * Career information and promotions
- * Workshops on the use of mapping products
- * Support to the land reform programmes

Contact details


<http://w3sli.wcape.gov.za>

Tel: (021) 658 4300

Email: cdsm@sli.wcape.gov.za

CAPE OF GOOD HOPE
CAPE MACLEAR
CAPE POINT





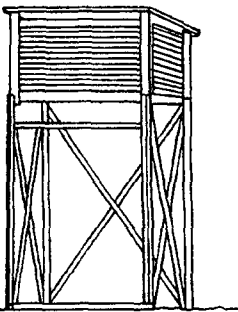
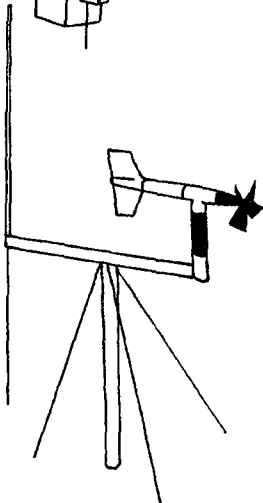
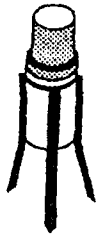

Wetlands are wonderlands!



Department of Environmental Affairs and Tourism

SA WEATHER BUREAU SA WEERBURU


W
E
A
T
H
E
R
·
S
E
R
V
I
C
E
S
·
W
E
E
R
D
I
E
N
S
T
E



THE WEATHER BUREAU HELPS FARMERS TO PLAN THEIR CROP



THE WEATHER BUREAU: DEPARTMENT OF ENVIRONMENTAL AFFAIRS & TOURISM
DIE WEERBURO: DEPARTEMENT VAN OMGEWINGSKAKE EN TOERISME



THE WEATHER BUREAU: DEPARTMENT OF ENVIRONMENTAL AFFAIRS AND TOURISM

Printed by and obtainable from the Government Printer, Bosman Street, Private Bag X85, Pretoria, 0001
Publications: Tel: (012) 334-4508, 334-4509, 334-4510
Advertisements: Tel: (012) 334-4673, 334-4674, 334-4504
Subscriptions: Tel: (012) 334-4735, 334-4736, 334-4737
Cape Town Branch: Tel: (021) 465-7531

Gedruk deur en verkrygbaar by die Staatsdrukker, Bosmanstraat, Privaatsak X85, Pretoria, 0001
Publikasies: Tel: (012) 334-4508, 334-4509, 334-4510
Advertensies: Tel: (012) 334-4673, 334-4674, 334-4504
Subskripsies: Tel: (012) 334-4735, 334-4736, 334-4737
Kaapstad-tak: Tel: (021) 465-7531