

IMPORTANT NOTICE

The Government Printing Works will not be held responsible for faxed documents not received due to errors on the fax machine or faxes received which are unclear or incomplete. Please be advised that an "OK" slip, received from a fax machine, will not be accepted as proof that documents were received by the GPW for printing. If documents are faxed to the GPW it will be the sender's responsibility to phone and confirm that the documents were received in good order.

Furthermore the Government Printing Works will also not be held responsible for cancellations and amendments which have not been done on original documents received from clients.

CONTENTS • INHOUD

<i>No.</i>		<i>Page No.</i>	<i>Gazette No.</i>
GENERAL NOTICE • ALGEMENE KENNISGEWING			
213	Local Government: Municipal Structures Act (117/1998): Municipal Demarcation Board: Delimitation of municipal wards: Lukanji Local Municipality (EC134).....	3	2396
213	Wet op Plaaslike Regering: Munisipale Strukture (117/1998): Munisipale Afbakeningsraad: Afbakening van munisipale wyke: Lukanji Plaaslike Munisipaliteit (EC134).....	10	2396

GENERAL NOTICE ALGEMENE KENNISGEWING

NOTICE 213 OF 2010

MUNICIPAL DEMARCATION BOARD DELIMITATION OF MUNICIPAL WARDS IN TERMS OF THE LOCAL GOVERNMENT: MUNICIPAL STRUCTURES ACT, 1998

Municipality : Lukanji Local Municipality (EC134)

In terms of Item 5(1) of Schedule 1 to the Local Government: Municipal Structures Act, 1998 (Act No.117 of 1998) ("the Act") the Municipal Demarcation Board hereby publishes its delimitation of wards for the above-mentioned municipality. Particulars of the delimitation are listed in the Schedule.

In terms of Item 5(2) of Schedule 1 to the Act, any person aggrieved by a delimitation may, within 14 days of publication of this notice, submit objections in writing to:

The Municipal Demarcation Board

Private Bag X28

Hatfield

0028

Fax: 012-3422480

E-mail: robert@demarcation.org.za

The attached form MDB5 must please be used to object. The form is also available on www.demarcation.org.za

LANDIWE MAHLANGU

CHAIRPERSON: MDB

SCHEDULE

In terms of Section 18(3) of the Local Government: Municipal Structures Act, 1998 (Act 117 of 1998) the MEC responsible for local government has determined that the municipal council consists of 54 councillors.

After having consulted the Independent Electoral Commission, The Municipal Demarcation Board has delimited the municipality into 27 wards in terms of Schedule 1 to the Act.

The number of registered voters in each ward does not vary by more than fifteen percent from the norm. The norm was determined by dividing the total number of voters on the municipal segment of the national common voters roll, namely 89981 voters on 12 February 2009, by the number of wards in the municipality.

An overview map of the boundary of the municipality, with the boundaries of the wards within the municipal boundary, and a map of each ward are attached. In case of a discrepancy between a map and this schedule, the map will prevail.

The ward numbers, the voting districts and voting stations in each ward, and the number of voters are as follows:

WARD 1 comprises of a total of 3560 registered voters

Voting District	Voting Station	Number of Voters
10800010	HENDERSON HALL	199
10800065	COVERSIDE SCHOOL	83
11070098 (Portion)	NOLUKHANYO JUNIOR PRIMARY SCHOOL	600
11071000	MASITHEMBE SENIOR PRIMARY SCHOOL	1007
11080639	SOBANTU JUNIOR SECONDARY SCHOOL	343
11080640	NONIBE JUNIOR SECONDARY SCHOOL	325
11080910	SIYA VUYA SCHOOL	270
11160010	ST MARY'S CHURCH - TYLDEN	477
11160188	BIRCH FARMS	256

WARD 2 comprises of a total of 3430 registered voters

Voting District	Voting Station	Number of Voters
11070098 (Portion)	NOLUKHANYO JUNIOR PRIMARY SCHOOL	635
11070100	ILINGE COMMUNITY HALL	674
11070111	THEMBEKILE LOWER PRIMARY SCHOOL	809
11070346	LINGELIHLE SENIOR SECONDARY SCHOOL	712
11070357	PHILGET MZAZI JUNIOR SECONDARY SCHOOL	600

WARD 3 comprises of a total of 3289 registered voters

Voting District	Voting Station	Number of Voters
11070021	MTEBHELE COMBINED SCHOOL	916
11070526	MANZUZULU HIGH SCHOOL	516
11070537	NOMVUYO JUNIOR SECONDARY SCHOOL	443
11070762	XHUMABHOKWE JUNIOR SECONDARY SCHOOL	574
11070829	NTSHANGA JUNIOR SECONDARY SCHOOL	395
11070997	KLEINBOOI JUNIOR SECONDARY SCHOOL	445

WARD 4 comprises of a total of 3491 registered voters

Voting District	Voting Station	Number of Voters
11030128	IKHALA COLLEGE	2049
11030140	MOROVIAN CHURCH CRECHE	1442

WARD 5 comprises of a total of 3108 registered voters

Voting District	Voting Station	Number of Voters
11100047	TEMBISA SCHOOL	686
11100058	MORAVIAN PRIMARY SCHOOL	734
11100069	ENGOJINI J. S. P. SCHOOL	344
11100193	SADA CORRECTIONAL CENTRE	410
11100250	KHANYA HIGH SCHOOL	625
11100362	EMFULENI LOWER/HIGHER PRIMARY SCHOOL	193
11160199	IMVUMELWANO PRIMARY SCHOOL	116

WARD 6 comprises of a total of 3369 registered voters

Voting District	Voting Station	Number of Voters
11030094	TWELVE APOSTLES CHURCH IN CHRIST	1275
11030173	MINAH T SOGA SENIOR PRIMARY SCHOOL	1424
11030285	SUNSHINE VILLAGE OLD AGE HOME	670

WARD 7 comprises of a total of 3748 registered voters

Voting District	Voting Station	Number of Voters
11030218	MACHIBINI CHURCH	880
11030229	CHRIS HANI SQUATTER CAMP	550
11030230	UNATHI MKEFA PRIMARY SCHOOL	2318

WARD 8 comprises of a total of 2875 registered voters

Voting District	Voting Station	Number of Voters
11030151	HOWARD BEN MAZWI JUNIOR SECONDARY SCHOOL	1844
11030207 (Portion)	SIXISHE JUNIOR SECONDARY SCHOOL	1031

WARD 9 comprises of a total of 3013 registered voters

Voting District	Voting Station	Number of Voters
11060064	MILLOTSIYANA SENIOR SECONDARY SCHOOL	1388
11060086	LUVUYO SENIOR PRIMARY SCHOOL	1171
11060097	ZOLANI JUNIOR SECONDARY SCHOOL	454

WARD 10 comprises of a total of 3337 registered voters

Voting District	Voting Station	Number of Voters
11060053	SADA COMMUNITY HALL	1692
11100014	SADA SENIOR PRIMARY SCHOOL	752
11100104	NTABELANGA SENIOR PRIMARY SCHOOL	893

WARD 11 comprises of a total of 3451 registered voters

Voting District	Voting Station	Number of Voters
11060019	IXHADI SENIOR PRIMARY SCHOOL	2166
11060075	HOLY CITY CHURCH	916
11100272	NEW HOPE PRIMARY SCHOOL	369

WARD 12 comprises of a total of 3106 registered voters

Voting District	Voting Station	Number of Voters
11100081	YONDA PRIMARY SCHOOL	544
11100159	MITHWAKAZI - CONGREGATIONAL CHURCH	372
11100171	HACKNEY CONGREGATIONAL CHURCH	500
11100238	MUSWA PRIMARY SCHOOL	217
11100283	SIYABULELA PRIMARY SCHOOL	490
11100294	CIMEZILE JUNIOR SENIOR PRIMARY SCHOOL	413
11100306	SOVUKASIKHANYE HIGH SCHOOL	326
11100317	EARDLEY J.S.P. SCHOOL	244

WARD 13 comprises of a total of 2956 registered voters

Voting District	Voting Station	Number of Voters
11100036	AME CHURCH	389
11100070	EMJIKELWENI LOWER PRIMARY SCHOOL	471
11100205	NOMZI SENIOR SECONDARY SCHOOL	378
11100227	VELALANGA SENIOR SECONDARY SCHOOL	626
11100249	HEWU SENIOR SECONDARY SCHOOL	356
11100261	NQOBOKENI PRIMARY SCHOOL	202
11100328	KHULASIZWE JUNIOR PRIMARY SCHOOL	152
11100339	ROOMANSLAAGTE JUNIOR SENIOR PRIMARY SCHOOL	203
11100351	UPPER DIDIMANA LOWER PRIMARY SCHOOL	179

WARD 14 comprises of a total of 2960 registered voters

Voting District	Voting Station	Number of Voters
11100025	KAMASTONE COMMUNITY HALL	498
11100115	BULLHOEK JUNIOR SECONDARY SCHOOL	479
11100137	ABAMBO HIGH SCHOOL	479
11100216	UPPER ZANGQOKWE PRIMARY SCHOOL	195
11100340	SINETHEMBA PRE-SCHOOL	110
11160043	VUSELELA COMBINED SCHOOL	856
11160133	MASOMELELE PRE-SCHOOL	343

WARD 15 comprises of a total of 2833 registered voters

Voting District	Voting Station	Number of Voters
11030139	EZIBELENI COMMUNITY HALL	1393
11030195	ETHIOPIAN EPISCOPAL CHURCH	1220
11030207 (Portion)	SIXISHE JUNIOR SECONDARY SCHOOL	220

WARD 16 comprises of a total of 2963 registered voters

Voting District	Voting Station	Number of Voters
11060020	HEWU HOSPITAL	454
11060031	EKUPHUMLENI COMMUNITY HALL	1851
11060110	EKUPHUMLENI SENIOR SECONDARY SCHOOL	658

WARD 17 comprises of a total of 3225 registered voters

Voting District	Voting Station	Number of Voters
11060042	MAGISTRATE OFFICE	577
11060109	ZAMOKUHLE SENIOR SECONDARY SCHOOL	981
11160032	NKOSEMNTU MOTMAN COMBINED SCHOOL	1217
11160065	BRAKKLOOF JUNIOR SECONDARY SCHOOL	450

WARD 18 comprises of a total of 3732 registered voters

Voting District	Voting Station	Number of Voters
11030049	MARIA LOUW HIGH SCHOOL	862
11030252	NOMZAMO.OPEN SPACE	1228
11160021	FAIRFIELD HALL	332
11160054	HORIZON FARM	163
11160087	MERINO WALK DWELLING	451
11160098	PAKAMANI.CRECHE	696

WARD 19 comprises of a total of 3016 registered voters

Voting District	Voting Station	Number of Voters
11030162	TEMPORARY VOTING STATION (CONDEV MLUNGISI)	2064
11030353	APOSTOLIC CHURCH	952

WARD 20 comprises of a total of 3805 registered voters

Voting District	Voting Station	Number of Voters
11030016	EDLELWENI PRIMARY SCHOOL	1551
11030241	JOHN NOAH SENIOR SECONDARY SCHOOL	524
11030263	NOMZAMO CRUSADE TENT	1680
11030331 (Portion)	BERLIN CRES & ABASANJO KIIAYELITSIA	50

WARD 21 comprises of a total of 3812 registered voters

Voting District	Voting Station	Number of Voters
11030027	MLUNGISI CEMETRY OPEN SPACE	2710
11030331 (Portion)	BERLIN CRES & ABASANJO KIIAYELITSIA	582
11030375	QUEENSTOWN CHILD CARE CENTRE	520

WARD 22 comprises of a total of 3693 registered voters

Voting District	Voting Station	Number of Voters
11030050	ASHLEY WYNGAARDT COMMUNITY HALL	931
11030319	LOUIS REX PRIMARY SCHOOL	666
11030320	LUKHANJI PUBLIC PRIMARY SCHOOL	1163
11030364	GUMMY BEARS PRE-SCHOOL	933

WARD 23 comprises of a total of 3436 registered voters

Voting District	Voting Station	Number of Voters
11030061	MLUNGISI COMMUNITY HALL	1750
11030072	NONESI HIGHER PRIMARY SCHOOL	1686

WARD 24 comprises of a total of 3371 registered voters

Voting District	Voting Station	Number of Voters
11030083	INDOOR SPORTS COMPLEX	1729
11030296	QUEENSTOWN PRISON	778
11030308	AFRICAN GOSPEL CHURCH	864

WARD 25 comprises of a total of 3833 registered voters

Voting District	Voting Station	Number of Voters
11030038	MPENDULO PRIMARY SCHOOL	2070
11030106	JJ SERFONTEIN SCHOOL	1078
11030184 (Portion)	IKHALA PUBLIC FET COLLEGE (QUEENSTOWN)	250
11030274	WESTBOURNE PLAYGROUNDS	435

WARD 26 comprises of a total of 3618 registered voters

Voting District	Voting Station	Number of Voters
11030117	QUEEN'S COLLEGE JUNIOR SCHOOL HALL	2409
11030184 (Portion)	IKHALA PUBLIC FET COLLEGE (QUEENSTOWN)	501
11060121	BONGOLO FARM SCHOOL	97
11070043	ZINGQUTHU JUNIOR SECONDARY SCHOOL	611

WARD 27 comprises of a total of 2951 registered voters

Voting District	Voting Station	Number of Voters
11070751	NKONKOBÉ JUNIOR SECONDARY SCHOOL	288
11160100	TOISEKRAAL PRIMARY SCHOOL	1062
11160111	LESSEYTON COMMUNITY HALL	1042
11160144	ASIBY MANOR TRAINING FARM	153
11160155	LONWABO PRE-SCHOOL	263
11160166	NDLOVUKAZI SENIOR SECONDARY SCHOOL	143

Important: This Schedule contains the total number of registered voters on the municipality's segment of the national common voters' roll on 12 February 2009 as provided for in Government Notice No. 750 published in Government Gazette No. 32407 of 15 July 2009. The voting district numbers, the voting district boundaries, voting stations, and the number of voters may change after the registration of voters for the 2011 local elections.

FORM MDB5

WARD DELIMITATION

OBJECTION IN TERMS OF ITEM 5(2) OF SCHEDULE 1 TO THE LOCAL GOVERNMENT: MUNICIPAL STRUCTURES ACT, 1998

Name of municipality:.....Code:.....

Name of aggrieved person/institution:.....

Contact person in case of an institution:.....

Address:.....

Tel. number:.....Cell number:.....

Email address:.....

I hereby object to the delimitation of the boundaries of the following wards:

WARD NUMBER	REASON/MOTIVATION

I request the Municipal Demarcation Board to consider the following alternative proposals:

Ward number	The ward should comprise of the following voting districts (Provide voting district number and the number of voters in brackets e.g. VD1123456(1500)+VD345678(2500)=4000)	Motivation

I confirm that:

- each cluster of voting districts form a contiguous ward;
- the number of voters in each ward fall within the minimum and maximum of voters allowed per ward;
- the proposed ward boundaries comply, in general, with the criteria.

SIGNATURE

NAME AND SURNAME

DATE

KENNISGEWING 213 VAN 2010**MUNISIPALE AFBAKENINGSRAAD
AFBAKENING VAN MUNISIPALE WYKE INGEVOLGE DIE WET OP
PLAASLIKE REGERING: MUNISIPALE STRUKTURE, 1998****Munisipaliteit : Lukanji Plaaslike Munisipaliteit (EC134)**

Ingevolge Item 5(1) van Bylae 1 van die Wet op Plaaslike Regering: Munisipale Strukture, 1998 (Wet No. 117 van 1998) ("die Wet") publiseer die Munisipale Afbakeningsraad hiermee sy afbakening van wyke vir die bogenaaamde munisipaliteit. Besonderhede van die afbakening is vervat in die Bylae.

Ingevolge Item 5(2) van Bylae 1 van die Wet, kan enige persoon wat gegrief is deur 'n afbakening binne 14 dae na publikasie van hierdie kennisgewing skriftelike besware voorlê aan:

Die Munisipale Afbakeningsraad
Privaatsak X28
Hatfield
0028

Faks: 012-3422480

E-pos: robert@demarcation.org.za

Die aangehegte vorm MDB5 moet asseblief gebruik word om beswaar aan te teken. Die vorm is ook beskikbaar op www.demarcation.org.za

LANDIWE MAHLANGU
VOORSITTER: MUNISIPALE AFBAKENINGSRAAD

BYLAE

Ingevolge Artikel 18(3) van die Wet op Plaaslike Regering: Munisipale Strukture, 1998 (Wet 117 van 1998) het die LUR vir plaaslike regering bepaal dat die munisipale raad bestaan uit 54 raadslede.

Na oorlegpleging met die Onafhanklike Verkiesingskommissie het die Munisipale Afbakeningsraad die munisipaliteit in 27 wyke afgebaken ingevolge Bylae 1 van die Wet.

Die getal geregistreerde kiesers in elke wyk, wyk nie meer as vyftien persent van die norm af nie. Die norm is bepaal deur die getal geregistreerde kiesers op die munisipale segment van die nasionale gemeenskaplike kieserslys, naamlik 89981 kiesers op 12 Februarie 2009, deur die getal wyke in die munisipaliteit te deel.

'n Oorsigkaart van die munisipale grens met die grense van die wyke binne die munisipale grens, en 'n kaart van elke wyk, is aangeheg. Ingeval van 'n verskil tussen 'n kaart en hierdie bylae, sal die kaart geld.

Die wyknommers, die stemdistrikte en stemlokale in elke wyk, en die getal kiesers is as volg:

WYK 1 het 3560 kiesers

Stemdistrik	Stemlokaal	Getal kiesers
10800010	HENDERSON HALL	199
10800065	COVERSIDE SCHOOL	83
11070098 (Gedeelte)	NOLUKHANYO JUNIOR PRIMARY SCHOOL	600
11071000	MASITHEMBE SENIOR PRIMARY SCHOOL	1007
11080639	SOBANTU JUNIOR SECONDARY SCHOOL	343
11080640	NONIBE JUNIOR SECONDARY SCHOOL	325
11080910	SIYAVUYA SCHOOL	270
11160010	ST MARY'S CHURCH - TYLDEN	477
11160188	BIRCH FARMS	256

WYK 2 het 3430 kiesers

Stemdistrik	Stemlokaal	Getal kiesers
11070098 (Gedeelte)	NOLUKHANYO JUNIOR PRIMARY SCHOOL	635
11070100	ILINGE COMMUNITY HALL	674
11070111	THEMBEKILE LOWER PRIMARY SCHOOL	809
11070346	LINGELIHLE SENIOR SECONDARY SCHOOL	712
11070357	PHILGET MZAZI JUNIOR SECONDARY SCHOOL	600

WYK 3 het 3289 kiesers

Stemdistrik	Stemlokaal	Getal kiesers
11070021	MTEBHELE COMBINED SCHOOL	916
11070526	MANZUZULU HIGH SCHOOL	516
11070537	NOMVUYO JUNIOR SECONDARY SCHOOL	443
11070762	XHUMABHOKWE JUNIOR SECONDARY SCHOOL	574
11070829	NTSHANGA JUNIOR SECONDARY SCHOOL	395
11070997	KLEINBOOI JUNIOR SECONDARY SCHOOL	445

WYK 4 het 3491 kiesers

Stemdistrik	Stemlokaal	Getal kiesers
11030128	IKHALA COLLEGE	2049
11030140	MOROVIAN CHURCH CRECHE	1442

WYK 5 het 3108 kiesers

Stemdistrik	Stemlokaal	Getal kiesers
11100047	TEMBISA SCHOOL	686
11100058	MORAVIAN PRIMARY SCHOOL	734
11100069	ENGOJINI J. S. P. SCHOOL	344
11100193	SADA CORRECTIONAL CENTRE	410
11100250	KHANYA HIGH SCHOOL	625
11100362	EMFULENI LOWER/HIGHER PRIMARY SCHOOL	193
11160199	IMVUMELWANO PRIMARY SCHOOL	116

WYK 6 het 3369 kiesers

Stemdistrik	Stemlokaal	Getal kiesers
11030094	TWELVE APOSTLES CHURCH IN CHRIST	1275
11030173	MINAH T SOGA SENIOR PRIMARY SCHOOL	1424
11030285	SUNSHINE VILLAGE OLD AGE HOME	670

WYK 7 het 3748 kiesers

Stemdistrik	Stemlokaal	Getal kiesers
11030218	MACHIBINI CHURCH	880
11030229	CHRIS HANI SQUATTER CAMP	550
11030230	UNATHI MKEFA PRIMARY SCHOOL	2318

WYK 8 het 2875 kiesers

Stemdistrik	Stemlokaal	Getal kiesers
11030151	HOWARD DEN MAZWI JUNIOR SECONDARY SCHOOL	1844
11030207 (Gedeelte)	SIXISHE JUNIOR SECONDARY SCHOOL	1031

WYK 9 het 3013 kiesers

Stemdistrik	Stemlokaal	Getal kiesers
11060064	MILOTSIANA SENIOR SECONDARY SCHOOL	1388
11060086	LUVUYO SENIOR PRIMARY SCHOOL	1171
11060097	ZOLANI JUNIOR SECONDARY SCHOOL	454

WYK 10 het 3337 kiesers

Stemdistrik	Stemlokaal	Getal kiesers
11060053	SADA COMMUNITY HALL	1692
11100014	SADA SENIOR PRIMARY SCHOOL	752
11100104	NTABELANGA SENIOR PRIMARY SCHOOL	893

WYK 11 het 3451 kiesers

Stemdistrik	Stemlokaal	Getal kiesers
11060019	IXHADI SENIOR PRIMARY SCHOOL	2166
11060075	HOLY CITY CHURCH	916
11100272	NEW HOPE PRIMARY SCHOOL	369

WYK 12 het 3106 kiesers

Stemdistrik	Stemlokaal	Getal kiesers
11100081	YONDA PRIMARY SCHOOL	544
11100159	MTHWAKAZI - CONGREGATIONAL CHURCH	372
11100171	HACKNEY CONGREGATIONAL CHURCH	500
11100238	MUSWA PRIMARY SCHOOL	217
11100283	SIYABULELA PRIMARY SCHOOL	490
11100294	CIMEZILE JUNIOR SENIOR PRIMARY SCHOOL	413
11100306	SOVUKASIKHANYE HIGH SCHOOL	326
11100317	EARDLEY J.S.P. SCHOOL	244

WYK 13 het 2956 kiesers

Stemdistrik	Stemlokaal	Getal kiesers
11100036	AME CHURCH	389
11100070	EMJIKELWENI LOWER PRIMARY SCHOOL	471
11100205	NOMZI SENIOR SECONDARY SCHOOL	378
11100227	VELALANGA SENIOR SECONDARY SCHOOL	626
11100249	HEWU SENIOR SECONDARY SCHOOL	356
11100261	NQOBOKENI PRIMARY SCHOOL	202
11100328	KHULASIZWE JUNIOR PRIMARY SCHOOL	152
11100339	ROOMANSLAAGTE JUNIOR SENIOR PRIMARY SCHOOL	203
11100351	UPPER DIDIMANA LOWER PRIMARY SCHOOL	179

WYK 14 het 2960 kiesers

Stemdistrik	Stemlokaal	Getal kiesers
11100025	KAMASTONE COMMUNITY HALL	498
11100115	BULLHOEK JUNIOR SECONDARY SCHOOL	479
11100137	ABAMBO HIGH SCHOOL	479
11100216	UPPER ZANGQOKWE PRIMARY SCHOOL	195
11100340	SINETHEMBA PRE-SCHOOL	110
11160043	VUSELELA COMBINED SCHOOL	856
11160133	MASOMELELE PRE-SCHOOL	343

WYK 15 het 2833 kiesers

Stemdistrik	Stemlokaal	Getal kiesers
11030139	EZIBELANI COMMUNITY HALL	1393
11030195	ETHIOPIAN EPISCOPAL CHURCH	1220
11030207 (Gedeelte)	SIXISHE JUNIOR SECONDARY SCHOOL	220

WYK 16 het 2963 kiesers

Stemdistrik	Stemlokaal	Getal kiesers
11060020	HEWU HOSPITAL	454
11060031	EKUPHUMLENI COMMUNITY HALL	1851
11060110	EKUPHUMLENI SENIOR SECONDARY SCHOOL	658

WYK 17 het 3225 kiesers

Stemdistrik	Stemlokaal	Getal kiesers
11060042	MAGISTRATE OFFICE	577
11060109	ZAMOKUHLE SENIOR SECONDARY SCHOOL	981
11160032	NKOSEMNTU MOTMAN COMBINED SCHOOL	1217
11160065	BRAKKLOOF JUNIOR SECONDARY SCHOOL	450

WYK 18 het 3732 kiesers

Stemdistrik	Stemlokaal	Getal kiesers
11030049	MARIA LOUW HIGH SCHOOL	862
11030252	NOMZAMO OPEN SPACE	1228
11160021	FAIRFIELD HALL	332
11160054	HORIZON FARM	163
11160087	MERINO WALK DWELLING	451
11160098	PAKAMANI CRECHE	696

WYK 19 het 3016 kiesers

Stemdistrik	Stemlokaal	Getal kiesers
11030162	TEMPORARY VOTING STATION (CONDEV MLUNGISI)	2064
11030353	APOSTOLIC CHURCH	952

WYK 20 het 3805 kiesers

Stemdistrik	Stemlokaal	Getal kiesers
11030016	EDLELWENI PRIMARY SCHOOL	1551
11030241	JOHN NOAH SENIOR SECONDARY SCHOOL	524
11030263	NOMZAMO CRUSADE TENT	1680
11030331 (Gedeelte)	BERLIN CRES & ABASANJO KHA YELITSHA	50

WYK 21 het 3812 kiesers

Stemdistrik	Stemlokaal	Getal kiesers
11030027	MLUNGISI CEMETRY OPEN SPACE	2710
11030331 (Gedeelte)	BERLIN CRES & ABASANJO KHA YELITSHA	582
11030375	QUEENSTOWN CHILD CARE CENTRE	520

WYK 22 het 3693 kiesers

Stemdistrik	Stemlokaal	Getal kiesers
11030050	ASHLEY WYNGAARDT COMMUNITY HALL	931
11030319	LOUIS REX PRIMARY SCHOOL	666
11030320	LUKHANJI PUBLIC PRIMARY SCHOOL	1163
11030364	GUMMY BEARS PRE-SCHOOL	933

WYK 23 het 3436 kiesers

Stemdistrik	Stemlokaal	Getal kiesers
11030061	MLUNGISI COMMUNITY HALL	1750
11030072	NONESI HIGHER PRIMARY SCHOOL	1686

WYK 24 het 3371 kiesers

Stemdistrik	Stemlokaal	Getal kiesers
11030083	INDOOR SPORTS COMPLEX	1729
11030296	QUEENSTOWN PRISON	778
11030308	AFRICAN GOSPEL CHURCH	864

WYK 25 het 3833 kiesers

Stemdistrik	Stemlokaal	Getal kiesers
11030038	MPENDULO PRIMARY SCHOOL	2070
11030106	JJ SERFONTEIN SCHOOL	1078
11030184 (Gedeelte)	IKHALA PUBLIC FET COLLEGE (QUEENSTOWN)	250
11030274	WESTBOURNE PLAYGROUNDS	435

WYK 26 het 3618 kiesers

Stemdistrik	Stemlokaal	Getal kiesers
11030117	QUEEN'S COLLEGE JUNIOR SCHOOL HALL	2409
11030184 (Gedeelte)	IKHALA PUBLIC FET COLLEGE (QUEENSTOWN)	501
11060121	BONGOLO FARM SCHOOL	97
11070043	ZINGQUTHU JUNIOR SECONDARY SCHOOL	611

WYK 27 het 2951 kiesers

Stemdistrik	Stemlokaal	Getal kiesers
11070751	NKONKOBÉ JUNIOR SECONDARY SCHOOL	288
11160100	TOISEKRAAL PRIMARY SCHOOL	1062
11160111	LESSEYTON COMMUNITY HALL	1042
11160144	ASHBY MANOR TRAINING FARM	153
11160155	LONWABO PRE-SCHOOL	263
11160166	NDLOVUKAZI SENIOR SECONDARY SCHOOL	143

Belangrik: Hierdie Bylae bevat die totale getal geregistreerde kiesers op die munisipaliteit se segment van die nasionale gemeenskaplike kieserslys op 12 Februarie 2009, waarvoor voorsiening gemaak is in Goewermentskennisgewing No. 750 gepubliseer in Staatskoerant No. 32407 van 15 Julie 2009. Die stemdistriknommers, die grense van die stemdistrikte, die stemlokale, en die getal kiesers mag verander na die registrasie van kiesers vir die 2011 plaaslike verkiesings.

VORM MDB5

WYKSAFBAKENING

BESWAAR INGEVOLGE ITEM 5(2) VAN BYLAE 1
VAN DIE WET OP PLAASLIKE REGERING: MUNISIPALE STRUKTURE, 1998

Naam van Munisipaliteit:.....Code:.....

Naam van beswaarde persoon/instelling:.....

Kontak persoon in geval van 'n instelling:.....

Adres:.....

Tel. nommer:..... Selfoonnommer:.....

E-pos adres:.....

Hiermee teken ek beswaar aan teen die afbakening van die grense van die volgende wyke:

WYK NOMMER	REDE/MOTIVERING

Ek versoek die Munisipale Afbakeningsraad om die volgende alternatiewe voorstelle te oorweeg:

Wyk nommer	Die wyk moet bestaan uit die volgende stembidistrikte: (Voorsien die stembidistriktnommer en die getal geregistreerde kiesers as volg VD1123456(1500)+VD345678(2500)=4000)	Motivering

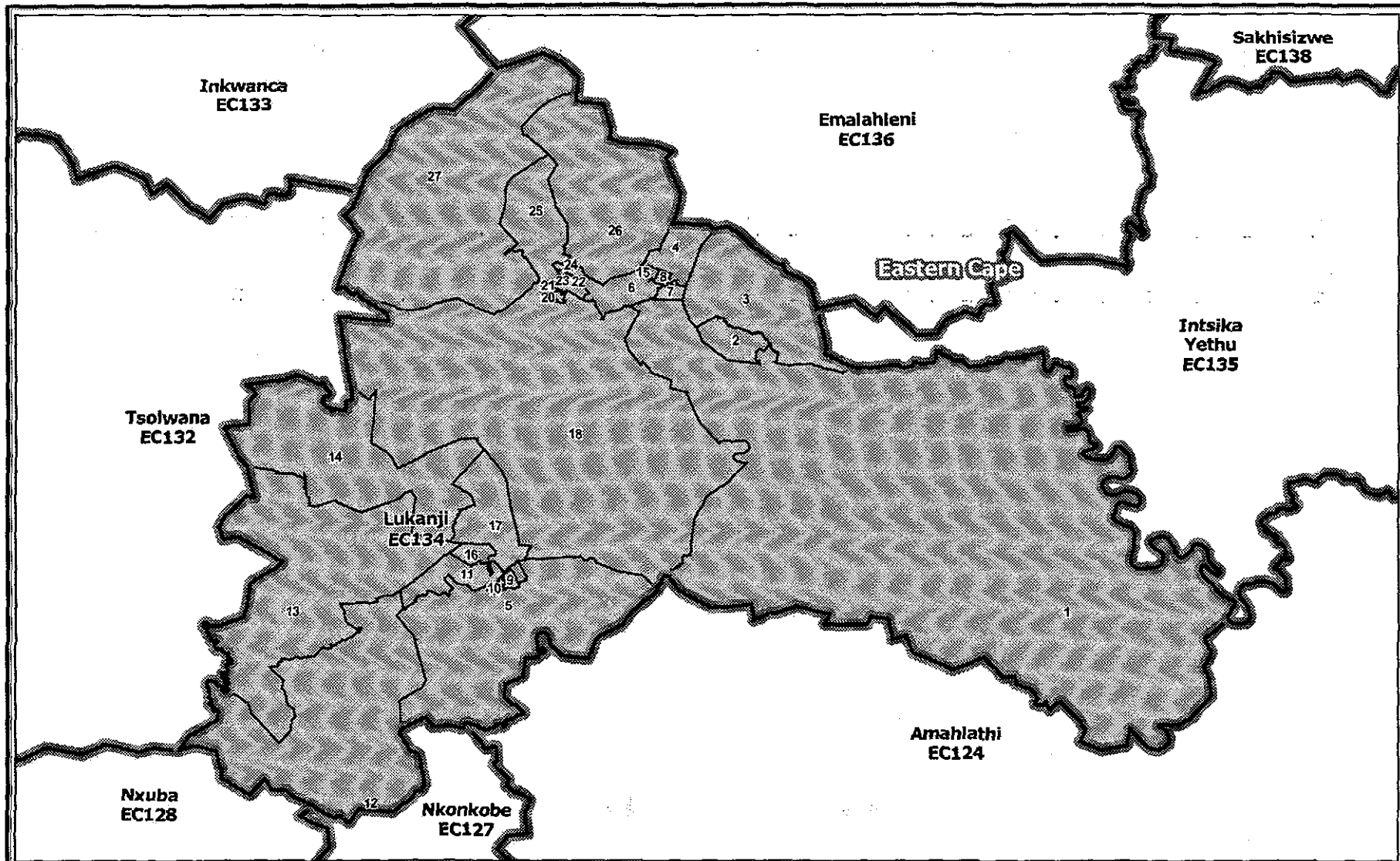
Ek bevestig dat:

- die saamgevoegde stembidistrikte vorm 'n aaneenlopende wyk;
- die getal kiesers in elke wyk is binne die minimum en maksimum getal wat per wyk toegelaat word;
- die voorgestelde wyke voldoen in die algemeen aan die kriteria.




HANDTEKENING

NAAM EN VAN

DATUM




Legend

-  Provincial Boundary
-  Municipal Boundary
-  Ward Boundary

Lukanji(EC134)

Publication of the delimitation of Wards within the Lukanji Local Municipality (EC134) in terms of Item 5 of Schedule 1 to the Local Government: Municipal Structures Act, 1998 (Act No.117 of 1998)

 NOT TO SCALE

DATE
June 2010

MAP NUMBER
EC134

Additional information relating to this map can be obtained by contacting the Municipal Demarcation Board at:

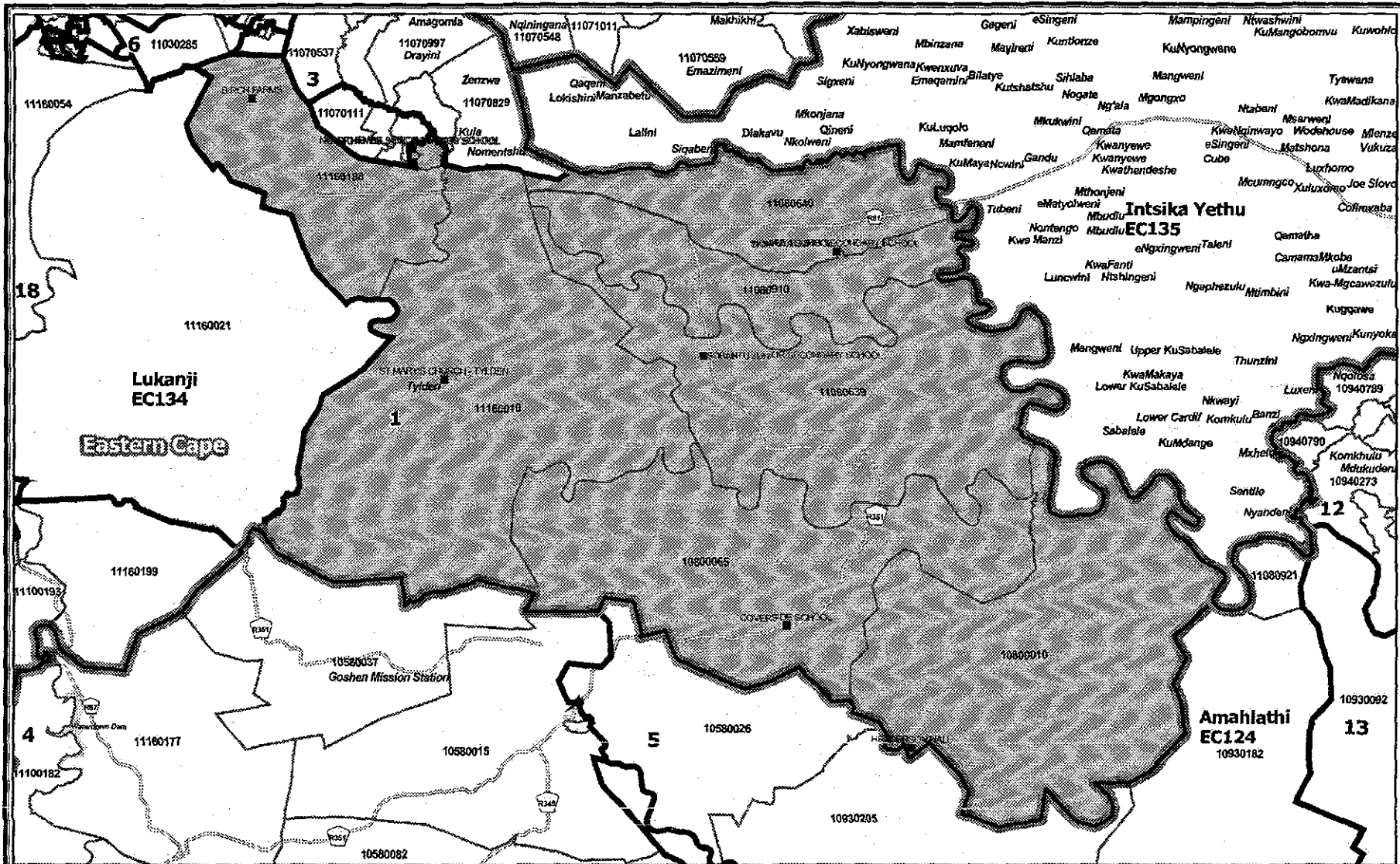
Tel: (012) 342 2481 Fax: (012) 342 2480

email: info@demarcation.org.za

Website: www.demarcation.org.za

Address: Private Bag X28, Hatfield 0028





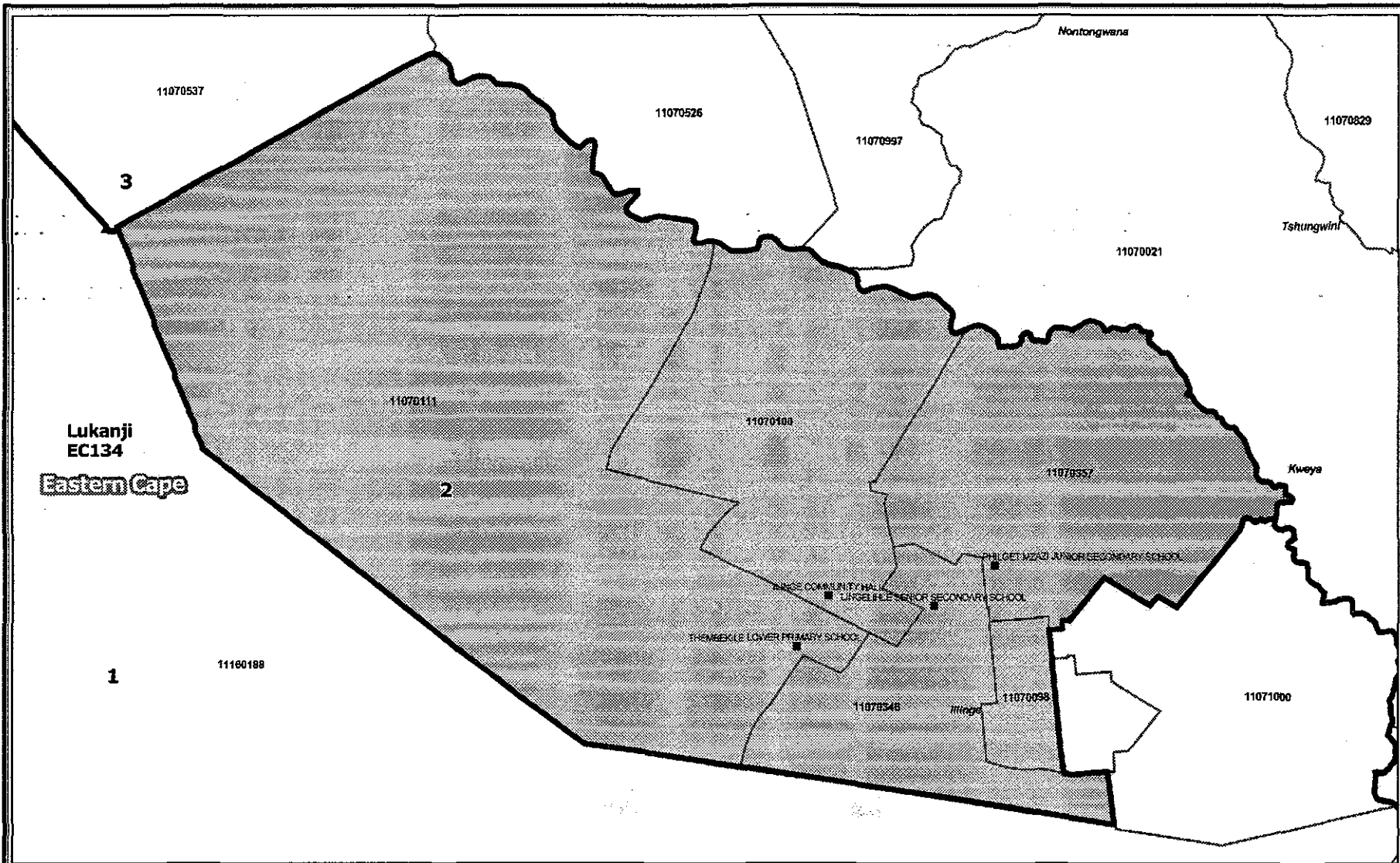
Legend	
	Provincial Boundary
	Local Municipality
	Ward
	Dam
	Main Road
	Voting Station

Lukanji(EC134)
 Publication of the delimitation of Ward 1
 of Lukanji(EC134)
 in terms of Item 5 of Schedule 1 to the
 Local Government: Municipal Structures Act, 1998
 (Act No.117 of 1998)

	NOT TO SCALE
DATE	June 2010
WARD NUMBER	1

Additional information relating to this map
 can be obtained by contacting the
 Municipal Demarcation Board at:
 Tel: (012) 342 2481 Fax: (012) 342 2480
 email: info@demarcation.org.za
 Website: www.demarcation.org.za
 Address: Private Bag X28, Hatfield C028





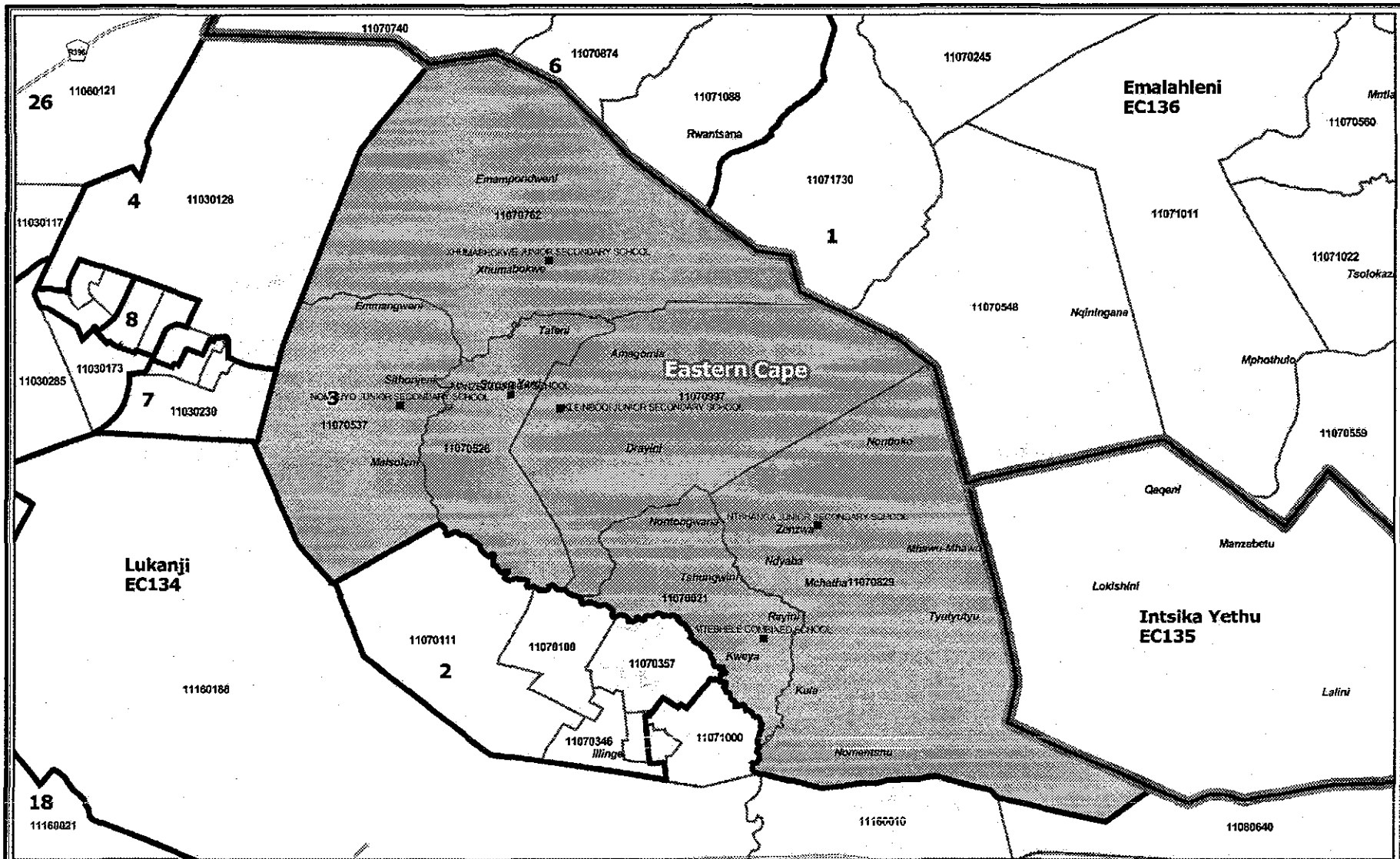
Legend	
	Dam
	Main Road
	Voting Station

Lukanji(EC134)
 Publication of the delimitation of Ward 2
 of Lukanji(EC134)
 in terms of Item 5 of Schedule 1 to the
 Local Government: Municipal Structures Act, 1998
 (Act No.117 of 1998)

 NOT TO SCALE
DATE June 2010
WARD NUMBER 2

Additional information relating to this map
 can be obtained by contacting the
 Municipal Demarcation Board at:
 Tel: (012) 342 2481 Fax: (012) 342 2480
 email: info@demarcation.org.za
 Website: www.demarcation.org.za
 Address: Private Bag X28, Hatfield 0028





Legend	
Provincial Boundary	Dam
Local Municipality	Main Road
Ward	Voting Station

Lukanji(EC134)
 Publication of the delimitation of Ward 3
 of Lukanji(EC134)
 in terms of Item 5 of Schedule 1 to the
 Local Government: Municipal Structures Act, 1998
 (Act No.117 of 1998)

NOT TO SCALE
DATE June 2010
WARD NUMBER 3

Additional information relating to this map
 can be obtained by contacting the
 Municipal Demarcation Board at:
 Tel: (012) 342 2481 Fax: (012) 342 2490
 email: info@demarcation.org.za
 Website: www.demarcation.org.za
 Address: Private Bag X28, Hatfield CC28





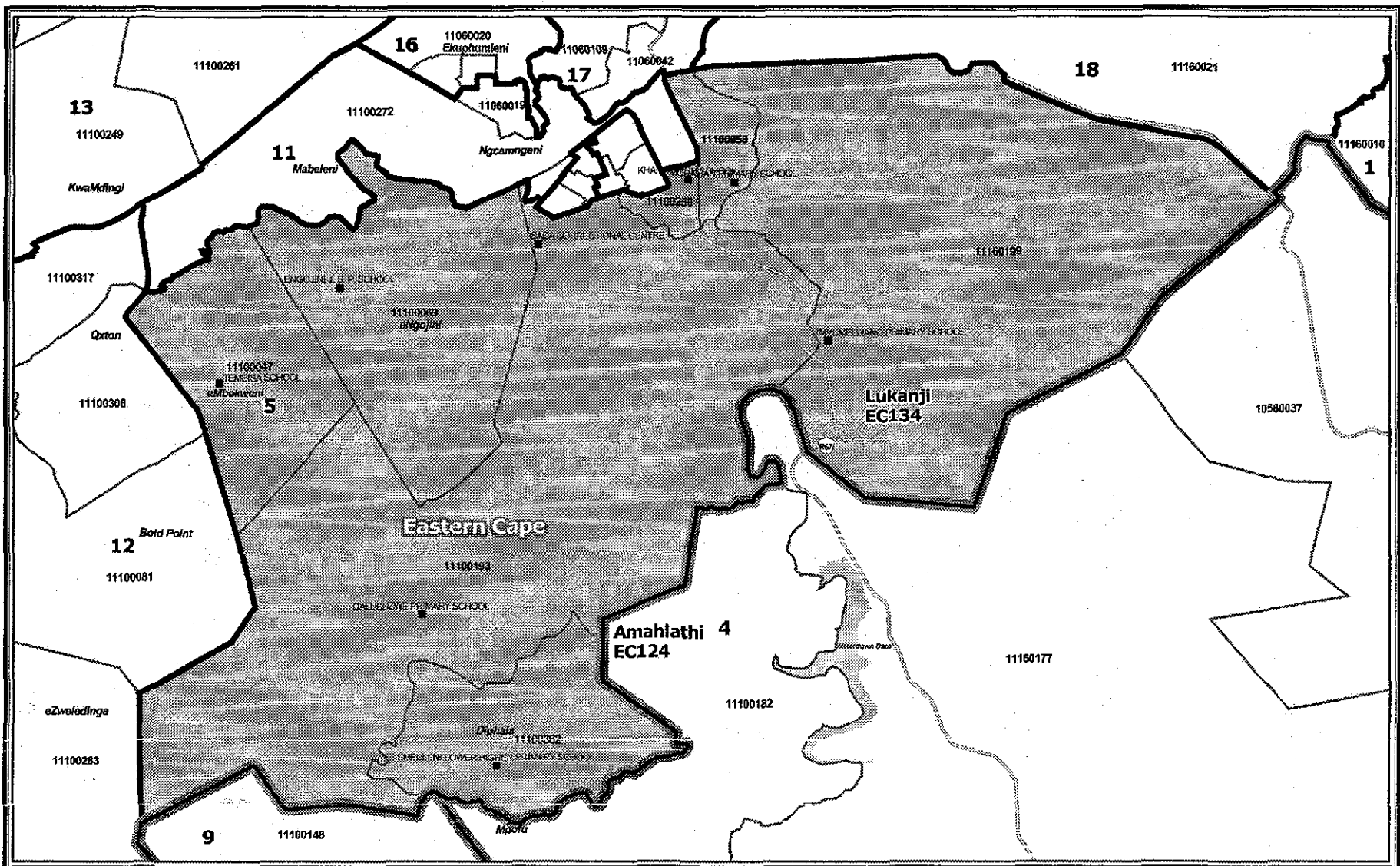
Legend	
	Provincial boundary
	Local Municipality
	Ward
	Dam
	Main Road
	Voting Station

Lukanji(EC134)
 Publication of the delimitation of Ward 4
 of Lukanji(EC134)
 in terms of Item 5 of Schedule 1 to the
 Local Government: Municipal Structures Act, 1998
 (Act No.117 of 1998)

	NOT TO SCALE
DATE	June 2010
WARD NUMBER	4

Additional information relating to this map
 can be obtained by contacting the
 Municipal Demarcation Board at:
 Tel: (012) 342 2481 Fax: (012) 342 2480
 email: info@demarcation.org.za
 Website: www.demarcation.org.za
 Address: Private Bag X28, Hatfield 0028





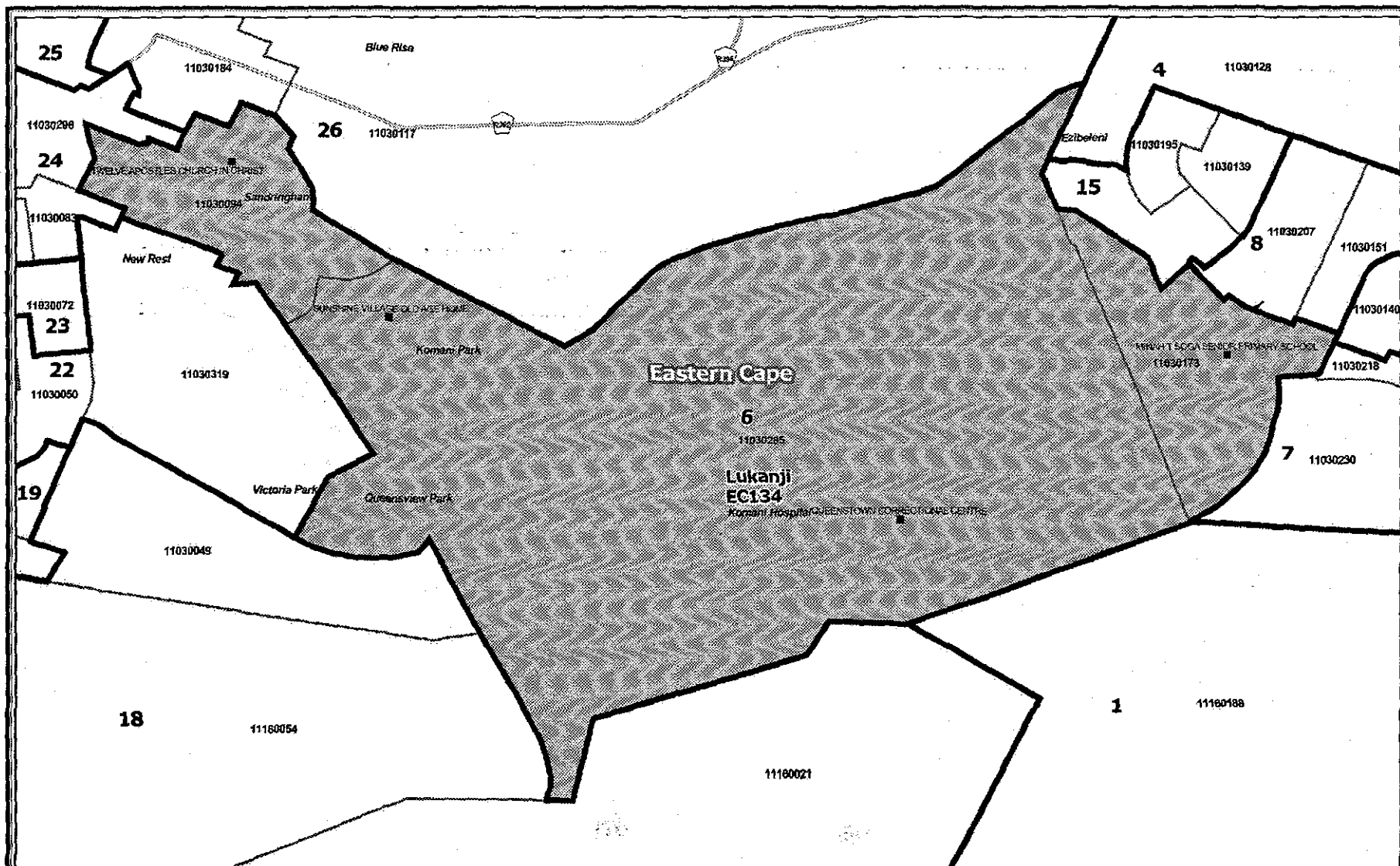
Legend	
	Provincial Boundary
	Local Municipality
	Ward
	Dam
	Main Road
	Voting Station

Lukanji(EC134)
 Publication of the delimitation of Ward 5
 of Lukanji(EC134)
 in terms of Item 5 of Schedule 1 to the
 Local Government: Municipal Structures Act, 1998
 (Act No.117 of 1998)

NOT TO SCALE
DATE June 2010
WARD NUMBER 5

Additional information relating to this map
 can be obtained by contacting the
 Municipal Demarcation Board at
 Tel: (012) 342 2481 Fax: (012) 342 2480
 email: info@demarcation.org.za
 Website: www.demarcation.org.za
 Address: Private Bag X28, Halfeld 6026





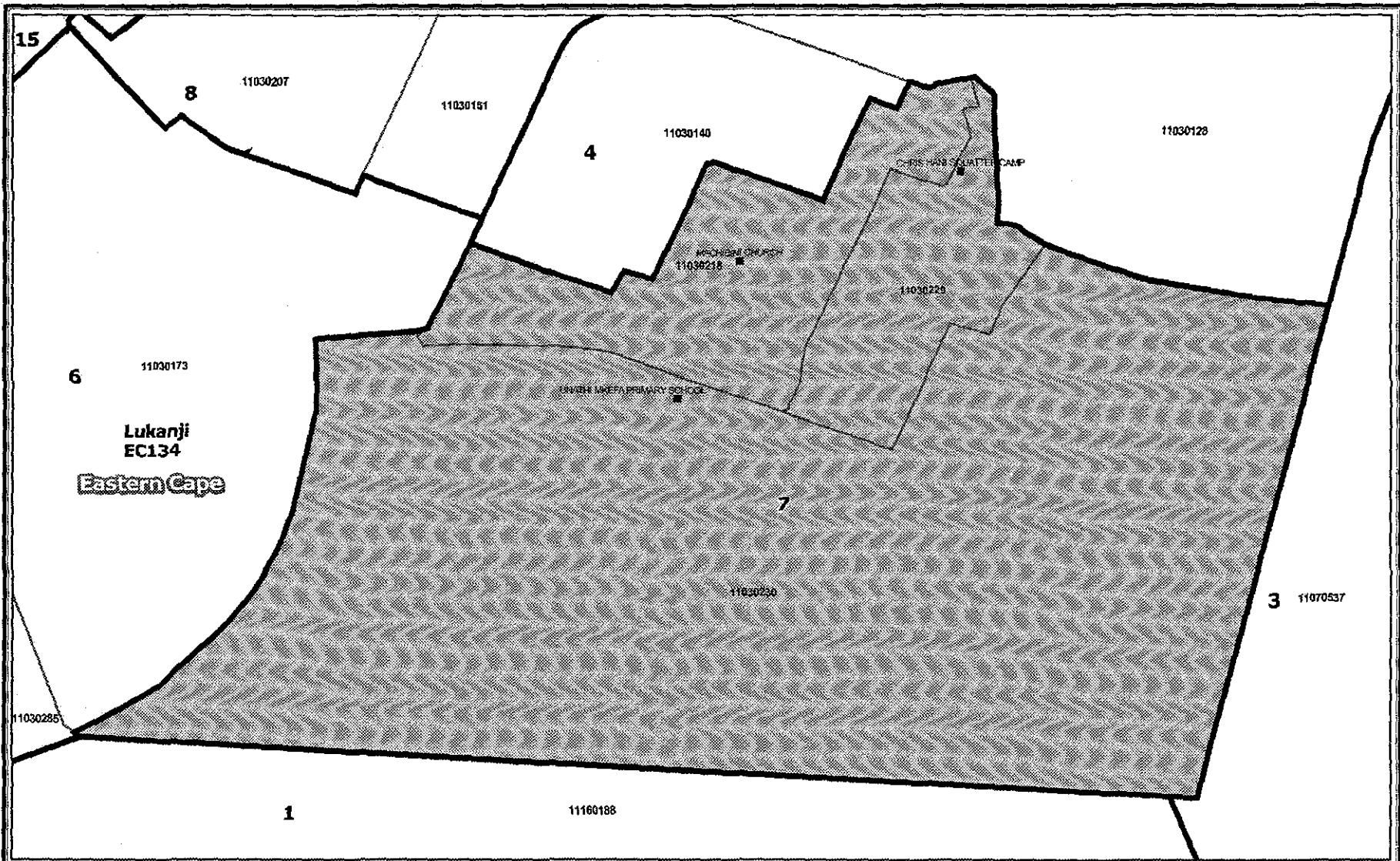
Legend	
	Provincial Boundary
	Local Municipality
	Ward
	Dam
	Main Road
	Voting Station

Lukanji(EC134)
 Publication of the delimitation of Ward 6
 of Lukanji(EC134)
 in terms of Item 5 of Schedule 1 to the
 Local Government: Municipal Structures Act, 1998
 (Act No. 117 of 1998)

NOT TO SCALE
DATE June 2010
WARD NUMBER 6

Additional information relating to this map
 can be obtained by contacting the
 Municipal Demarcation Board at:
 Tel: (012) 342 2481 Fax: (012) 342 2480
 email: info@demarcation.org.za
 Website: www.demarcation.org.za
 Address: Private Bag X28, Hatfield 0028





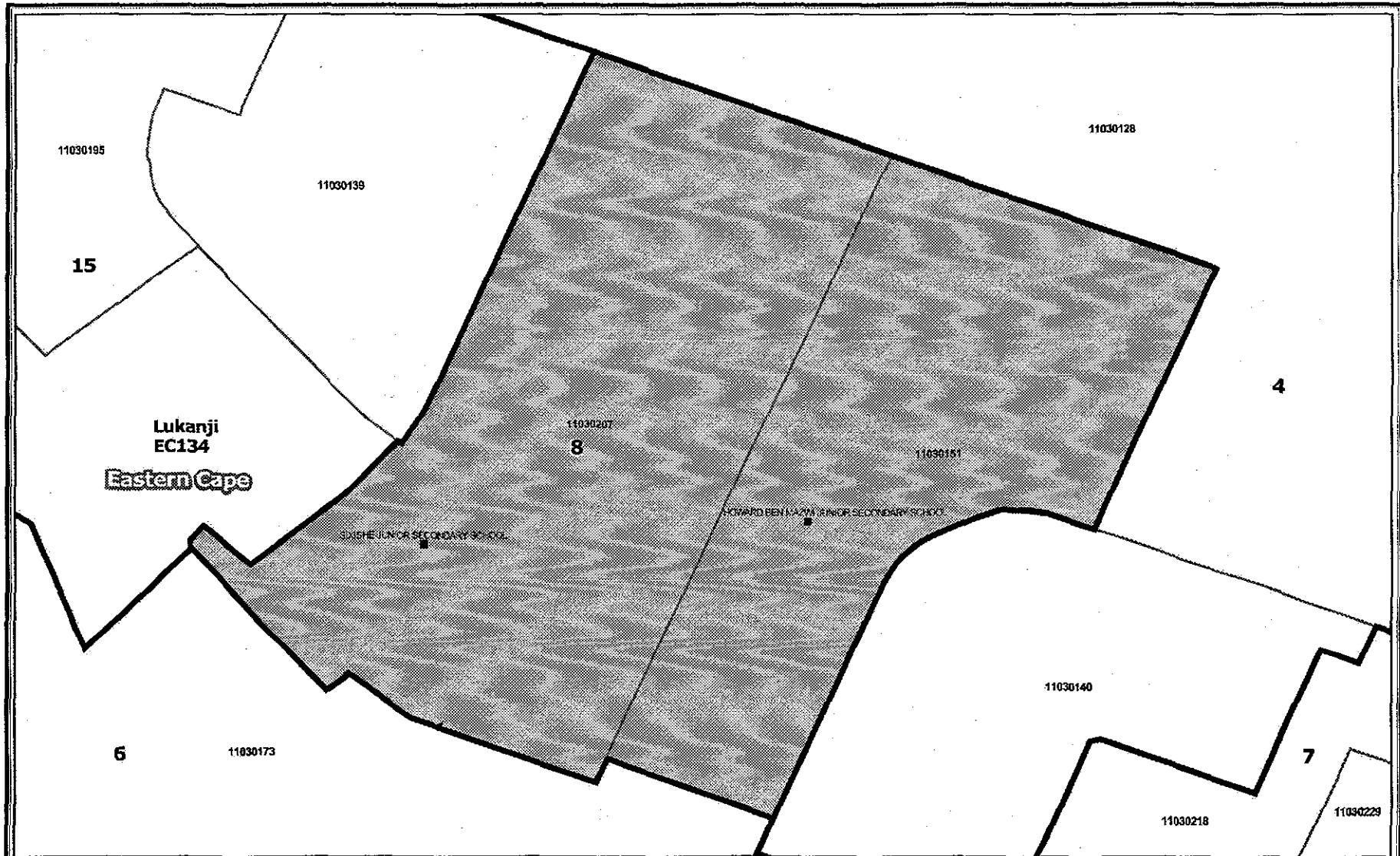
Legend	
Provincial Boundary	Dam
Local Municipality	Main Road
Ward	Voting Station

Lukanji(EC134)
 Publication of the delimitation of Ward 7
 of Lukanji(EC134)
 in terms of Item 5 of Schedule 1 to the
 Local Government: Municipal Structures Act, 1998
 (Act No.117 of 1998)

NOT TO SCALE
DATE June 2010
WARD NUMBER 7

Additional information relating to this map
 can be obtained by contacting the
 Municipal Demarcation Board at:
 Tel: (012) 342 2481 Fax: (012) 342 2480
 email: info@demarcation.org.za
 Website: www.demarcation.org.za
 Address: Private Bag X28, Hatfield C028






Legend

-  Provincial Boundary
-  Local Municipality
-  Ward
-  Dam
-  Main Road
-  Voting Station

Lukanji(EC134)
 Publication of the delimitation of Ward 8
 of Lukanji(EC134)
 in terms of Item 5 of Schedule 1 to the
 Local Government: Municipal Structures Act, 1998
 (Act No.117 of 1998)

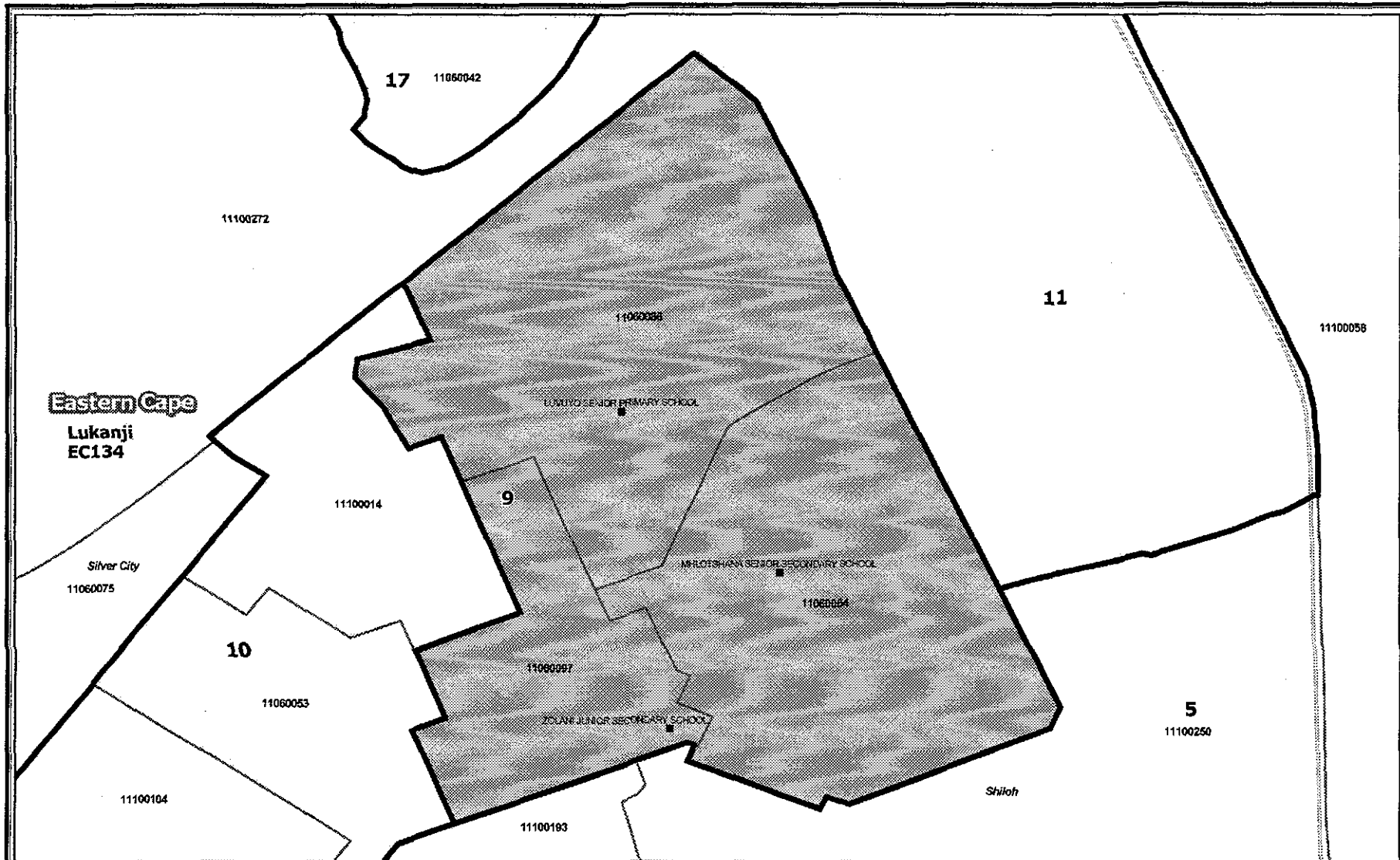
 NOT TO SCALE

DATE
June 2010
WARD NUMBER
8

Additional information relating to this map
 can be obtained by contacting the
 Municipal Demarcation Board at:

Tel: (012) 342 2481 Fax: (012) 342 2480
 email: info@demarcation.org.za
 Website: www.demarcation.org.za
 Address: Private Bag X28, Hatfield 0028





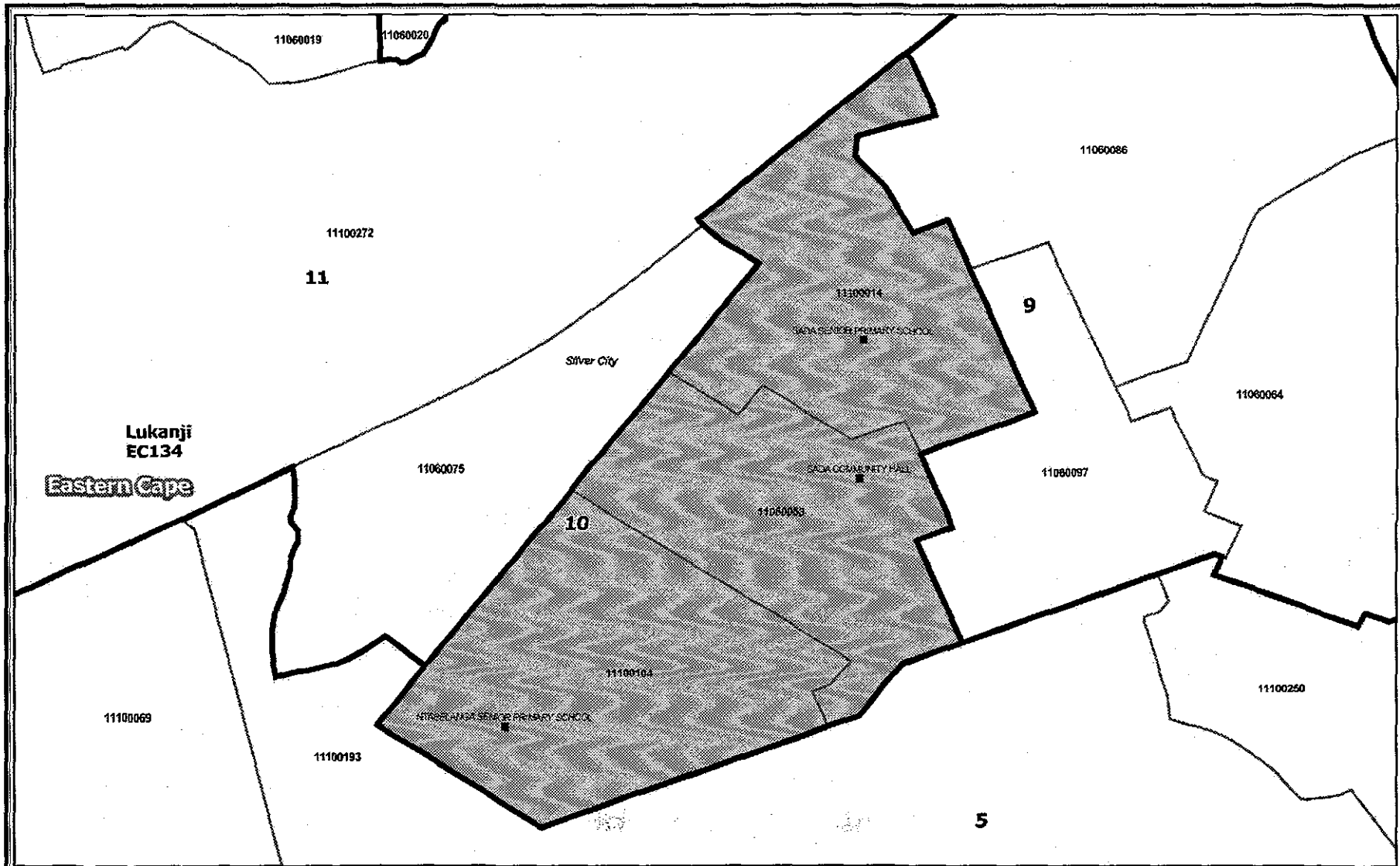
Legend	
	Provincial Boundary
	Local Municipality
	Ward
	Dam
	Main Road
	Voting Station

Lukanji(EC134)
 Publication of the delimitation of Ward 9
 of Lukanji(EC134)
 in terms of Item 5 of Schedule 1 to the
 Local Government: Municipal Structures Act, 1998
 (Act No. 117 of 1998)

	NOT TO SCALE
DATE	June 2010
WARD NUMBER	9

Additional information relating to this map
 can be obtained by contacting the
 Municipal Demarcation Board at:
 Tel: (012) 342 2481 Fax: (012) 342 2480
 email: info@demarcation.org.za
 Website: www.demarcation.org.za
 Address: Private Bag X26, Hatfield 0026





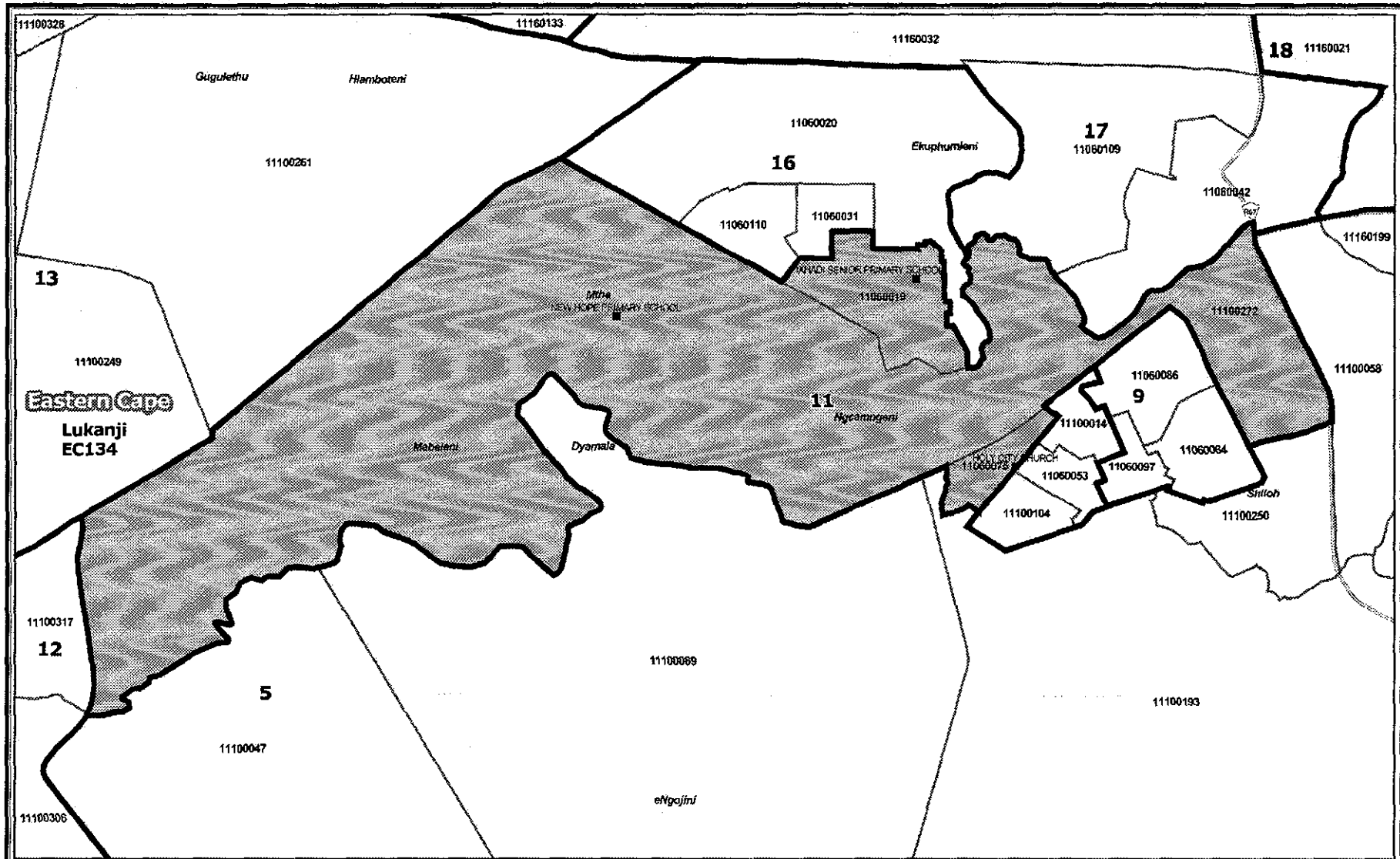
Legend	
	Provincial Boundary
	Local Municipality
	Ward
	Dam
	Main Road
	Voting Station

Lukanji(EC134)
 Publication of the delimitation of Ward 10
 of Lukanji(EC134)
 in terms of Item 5 of Schedule 1 to the
 Local Government: Municipal Structures Act, 1998
 (Act No.117 of 1998)



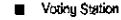
	NOT TO SCALE
DATE	June 2010
WARD NUMBER	10

Additional information relating to this map
 can be obtained by contacting the
 Municipal Demarcation Board at:
 Tel: (012) 342 2481 Fax: (012) 342 2480
 email: info@demarcation.org.za
 Website: www.demarcation.org.za
 Address: Private Bag X28, Hatfield 0028

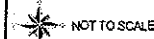




Legend

-  Provincial Boundary
-  Local Municipality
-  Ward
-  Dam
-  Main Road
-  Voting Station

Lukanji(EC134)
 Publication of the delimitation of Ward 11
 of Lukanji(EC134)
 in terms of Item 5 of Schedule 1 to the
 Local Government: Municipal Structures Act, 1998
 (Act No. 117 of 1998)



NOT TO SCALE

DATE

June 2010

WARD NUMBER

11

Additional information relating to this map
 can be obtained by contacting the
 Municipal Demarcation Board at:

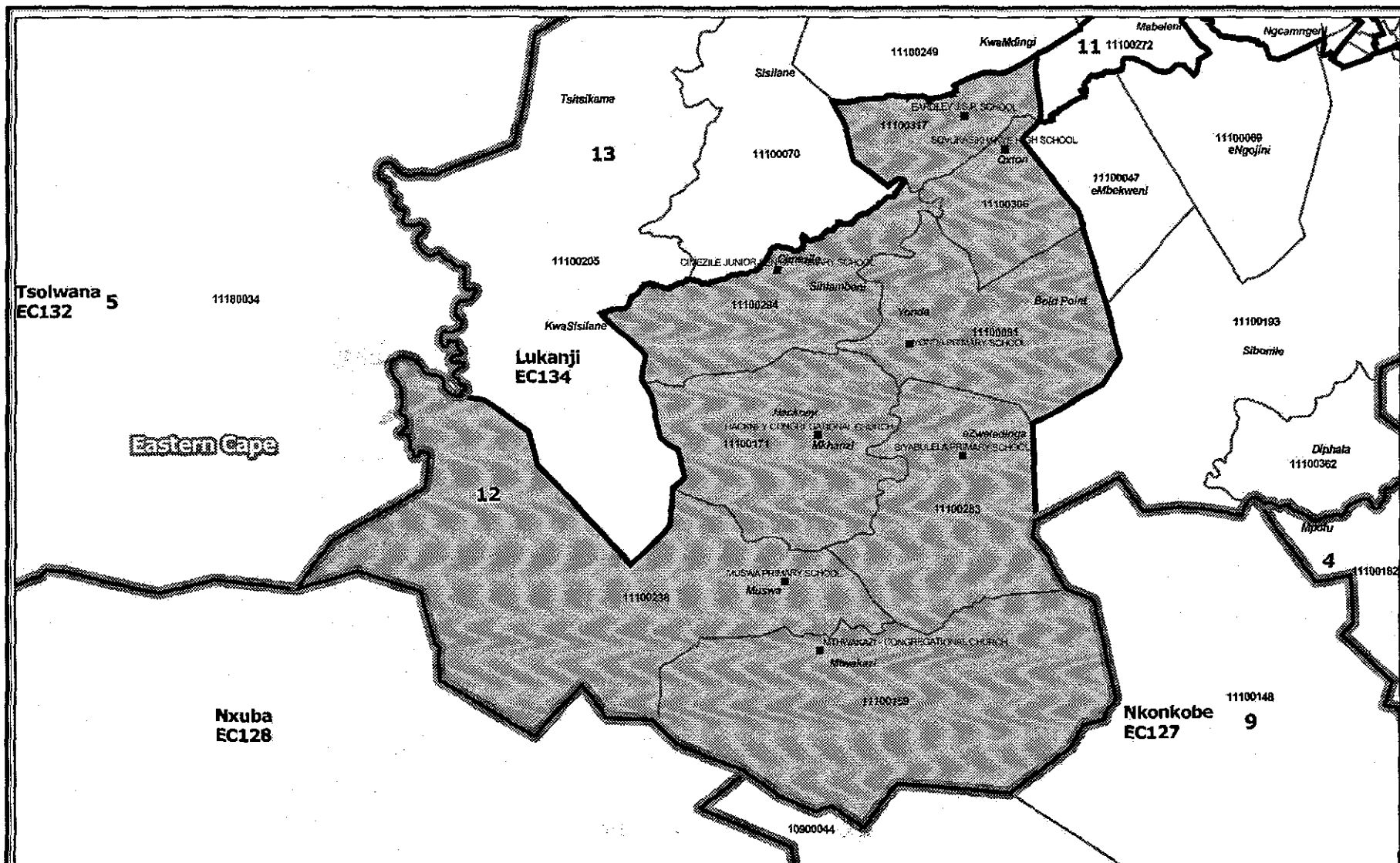
Tel: (012) 342 2481 Fax: (012) 342 2480

email: info@demarcation.org.za

Website: www.demarcation.org.za

Address: Private Bag X28, Hatfield 0028





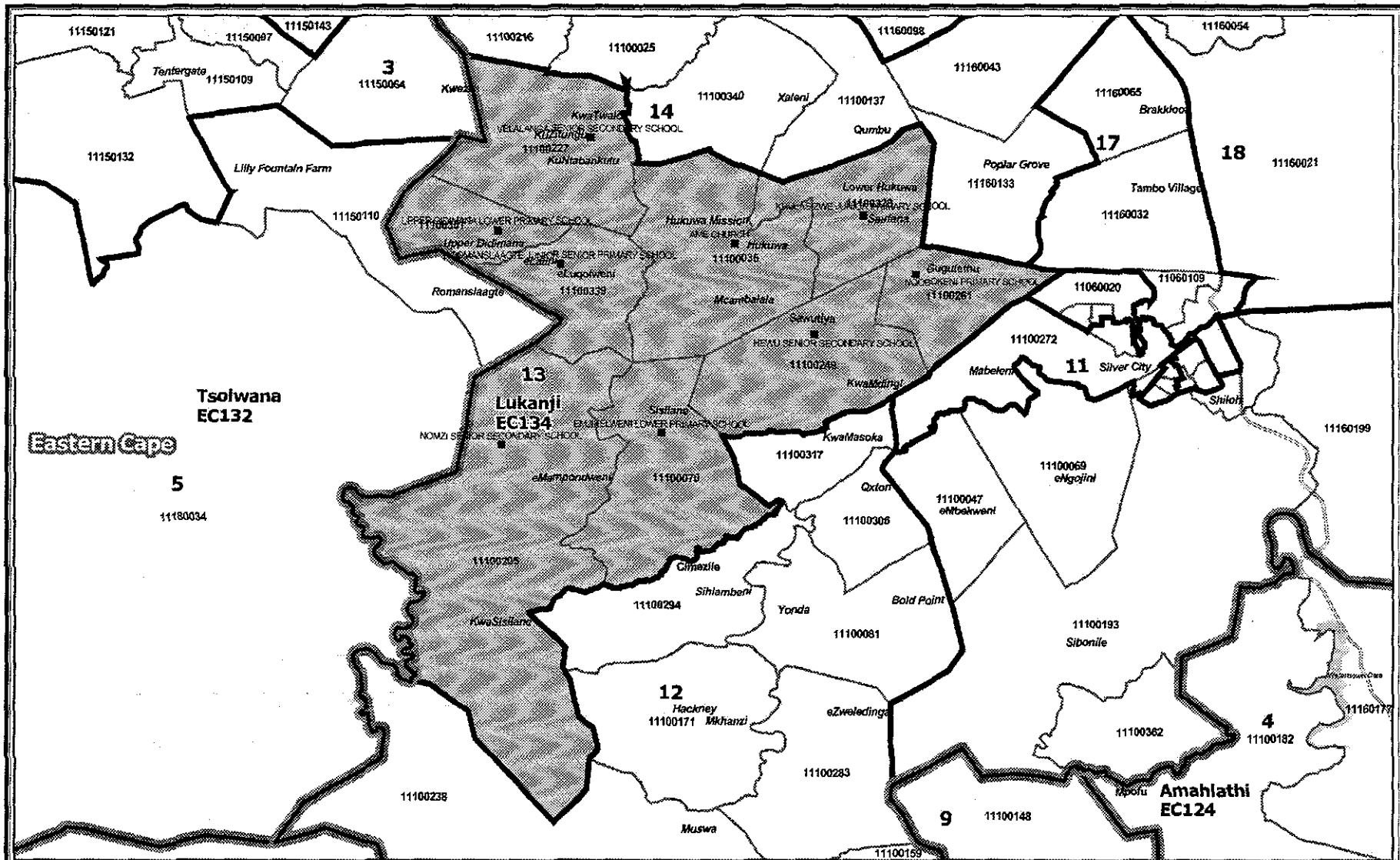
Legend	
	Provincial Boundary
	Local Municipality
	Ward
	Dam
	Main Road
	Voting Station

Lukanji(EC134)
 Publication of the delimitation of Ward 12
 of Lukanji(EC134)
 in terms of Item 5 of Schedule 1 to the
 Local Government: Municipal Structures Act, 1998
 (Act No.117 of 1998)

	NOT TO SCALE
DATE	June 2010
WARD NUMBER	12

Additional information relating to this map
 can be obtained by contacting the
 Municipal Demarcation Board at:
 Tel: (012) 342 2481 Fax: (012) 342 2480
 email: info@demarcation.org.za
 Website: www.demarcation.org.za
 Address: Private Bag X28, Hatfield 0028





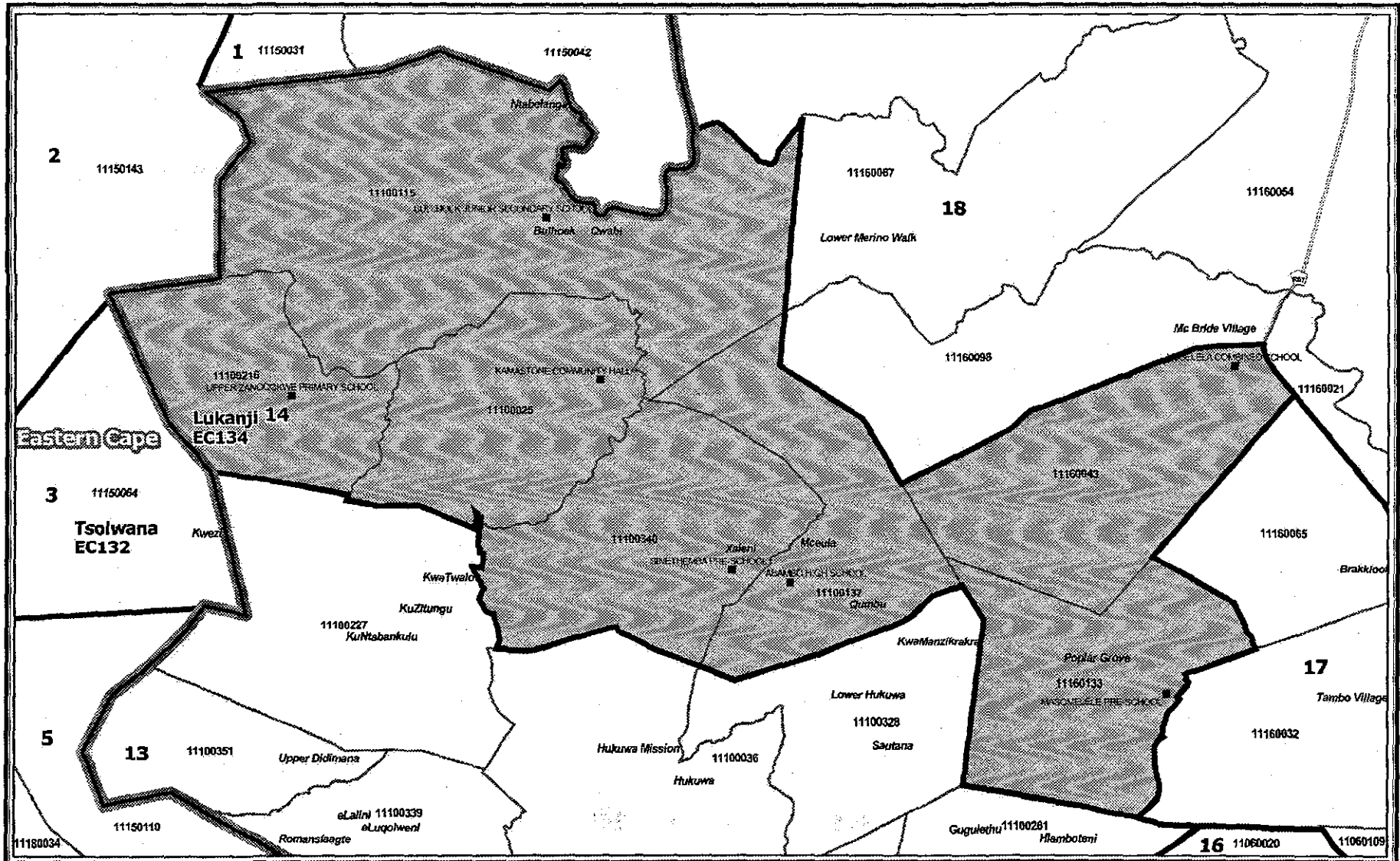
Legend	
	Provincial Boundary
	Local Municipality
	Ward
	Dam
	Main Road
	Voting Station

Lukanji(EC134)
 Publication of the delimitation of Ward 13
 of Lukanji(EC134)
 in terms of Item 5 of Schedule 1 to the
 Local Government: Municipal Structures Act, 1998
 (Act No.117 of 1998)

	NOT TO SCALE
DATE	June 2010
WARD NUMBER	13

Additional information relating to this map
 can be obtained by contacting the
 Municipal Demarcation Board at:
 Tel: (012) 342 2481 Fax: (012) 342 2480
 email: info@demarcation.org.za
 Website: www.demarcation.org.za
 Address: Private Bag X28, Hatfield 0028






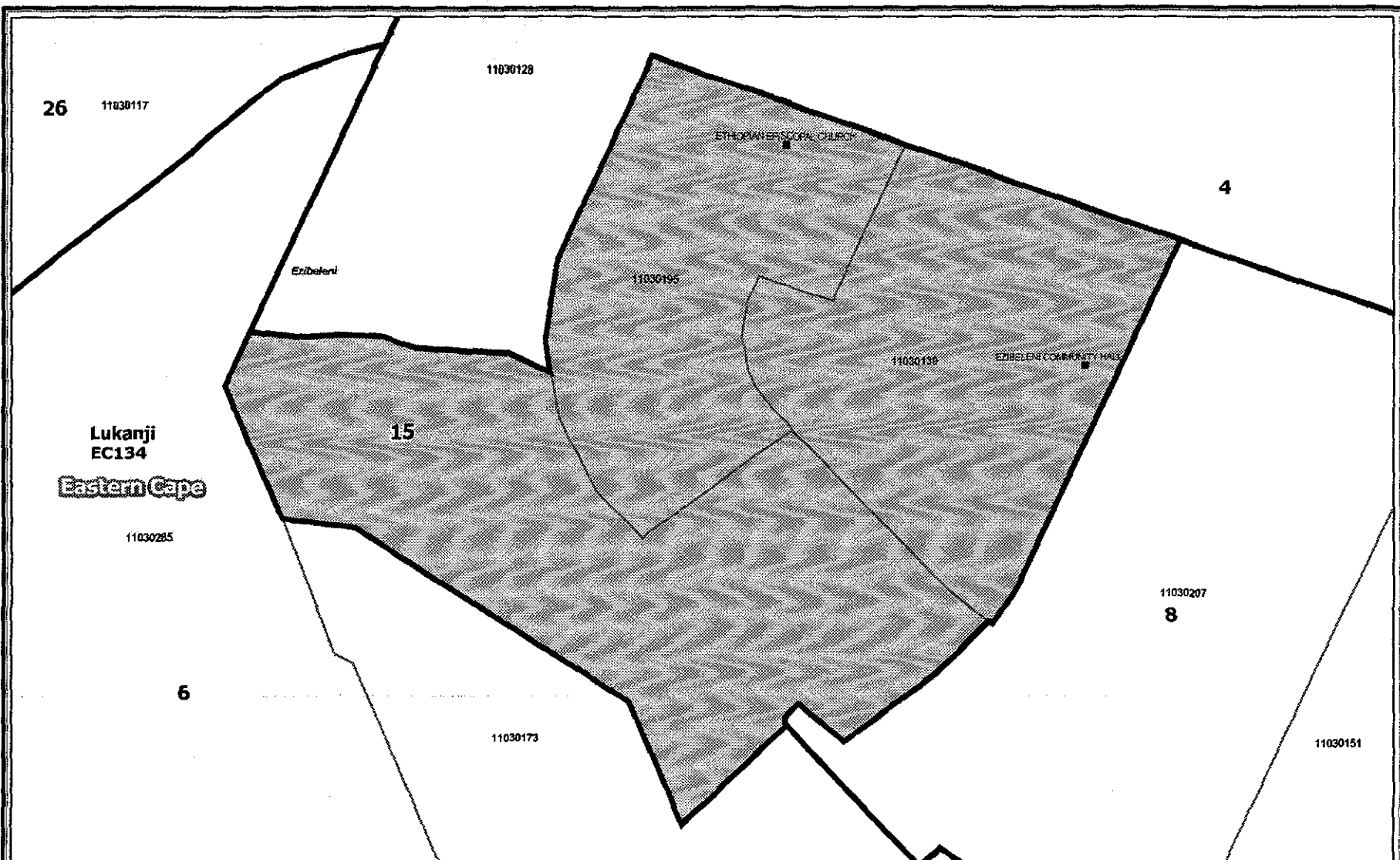
Legend	
	Provincial Boundary
	Local Municipality
	Ward
	Dam
	Main Road
	Voting Station

Lukanji(EC134)
 Publication of the delimitation of Ward 14
 of Lukanji(EC134)
 in terms of Item 5 of Schedule 1 to the
 Local Government: Municipal Structures Act, 1998
 (Act No.117 of 1998)

	NOT TO SCALE
DATE	June 2010
WARD NUMBER	14

Additional information relating to this map
 can be obtained by contacting the
 Municipal Demarcation Board at:
 Tel: (012) 342 2481 Fax: (012) 342 2480
 email: info@demarcation.org.za
 Website: www.demarcation.org.za
 Address: Private Bag X28, Hatfield 0028





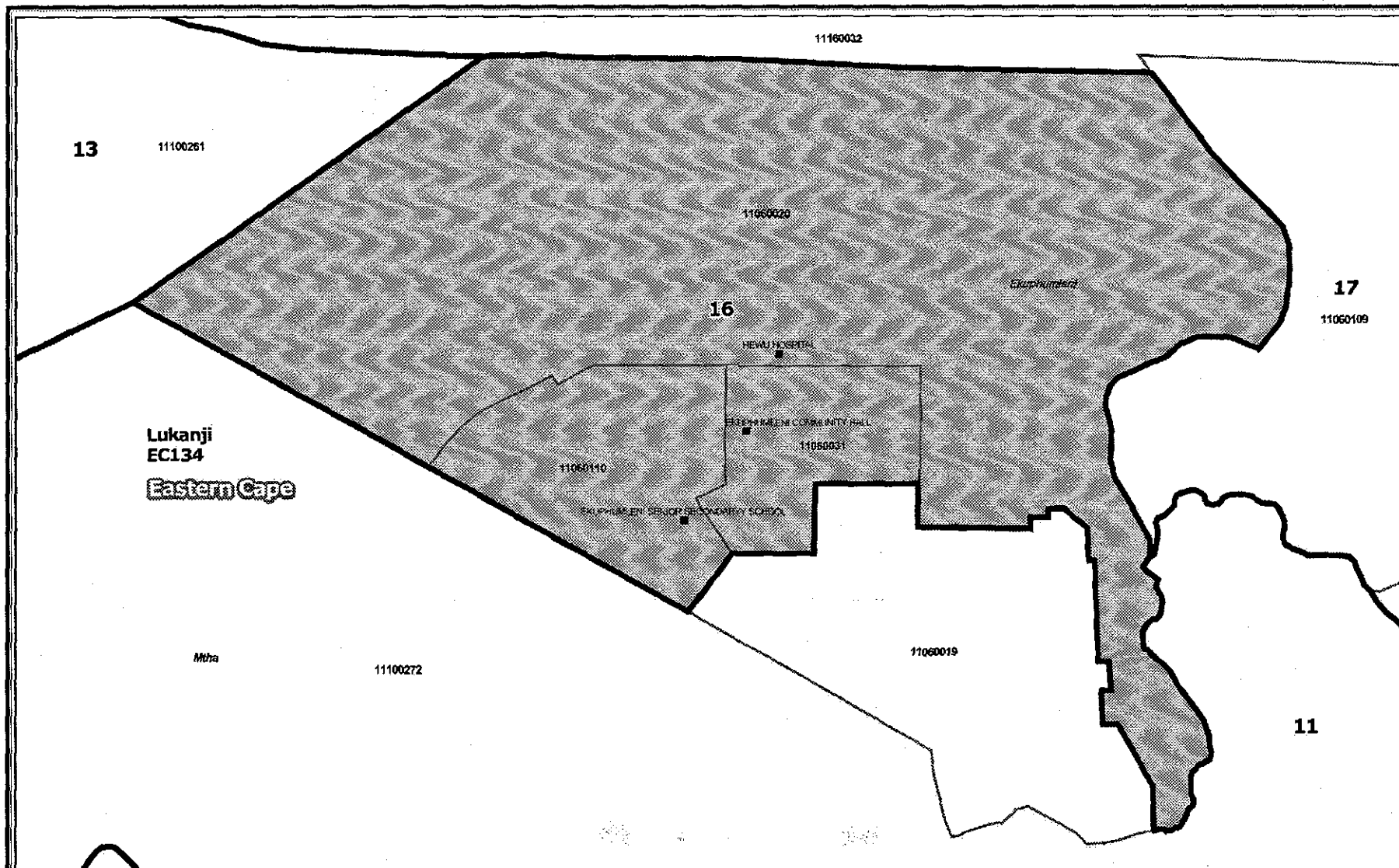
Legend	
	Provincial Boundary
	Local Municipality
	Ward
	Dam
	Main Road
	Voting Station

Lukanji(EC134)
 Publication of the delimitation of Ward 15
 of Lukanji(EC134)
 in terms of Item 5 of Schedule 1 to the
 Local Government: Municipal Structures Act, 1998
 (Act No.117 of 1998)

	NOT TO SCALE
DATE	June 2010
WARD NUMBER	15

Additional information relating to this map
 can be obtained by contacting the
 Municipal Demarcation Board at:
 Tel: (012) 342 2481 Fax: (012) 342 2480
 email: info@demarcation.org.za
 Website: www.demarcation.org.za
 Address: Private Bag X28, Mallfield 0028





**Lukanji
EC134
Eastern Cape**

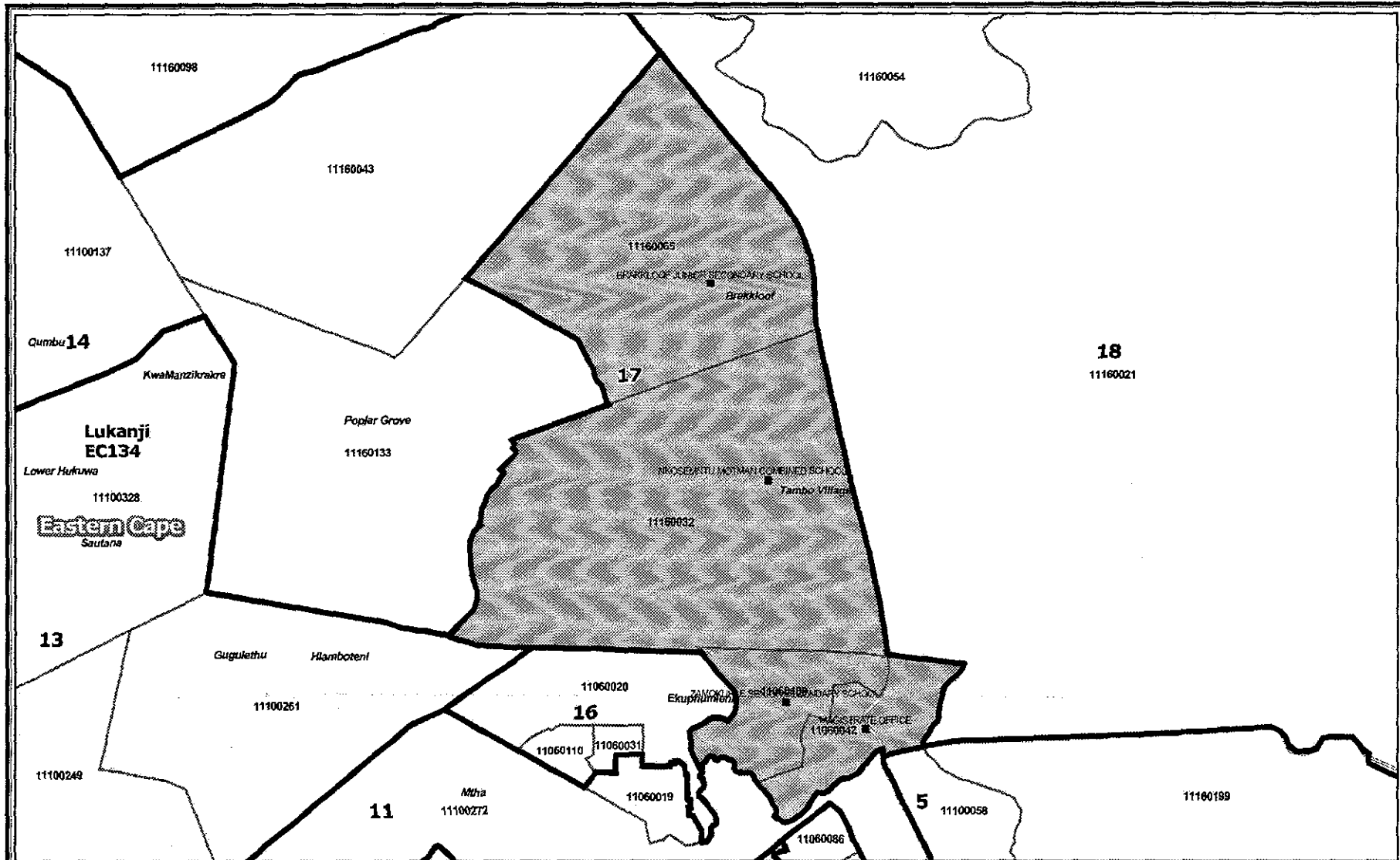
Legend	
	Provincial Boundary
	Local Municipality
	Ward
	Dam
	Main Road
	Voting Station

Lukanji(EC134)
 Publication of the delimitation of Ward 16
 of Lukanji(EC134)
 in terms of Item 5 of Schedule 1 to the
 Local Government: Municipal Structures Act, 1998
 (Act No.117 of 1998)

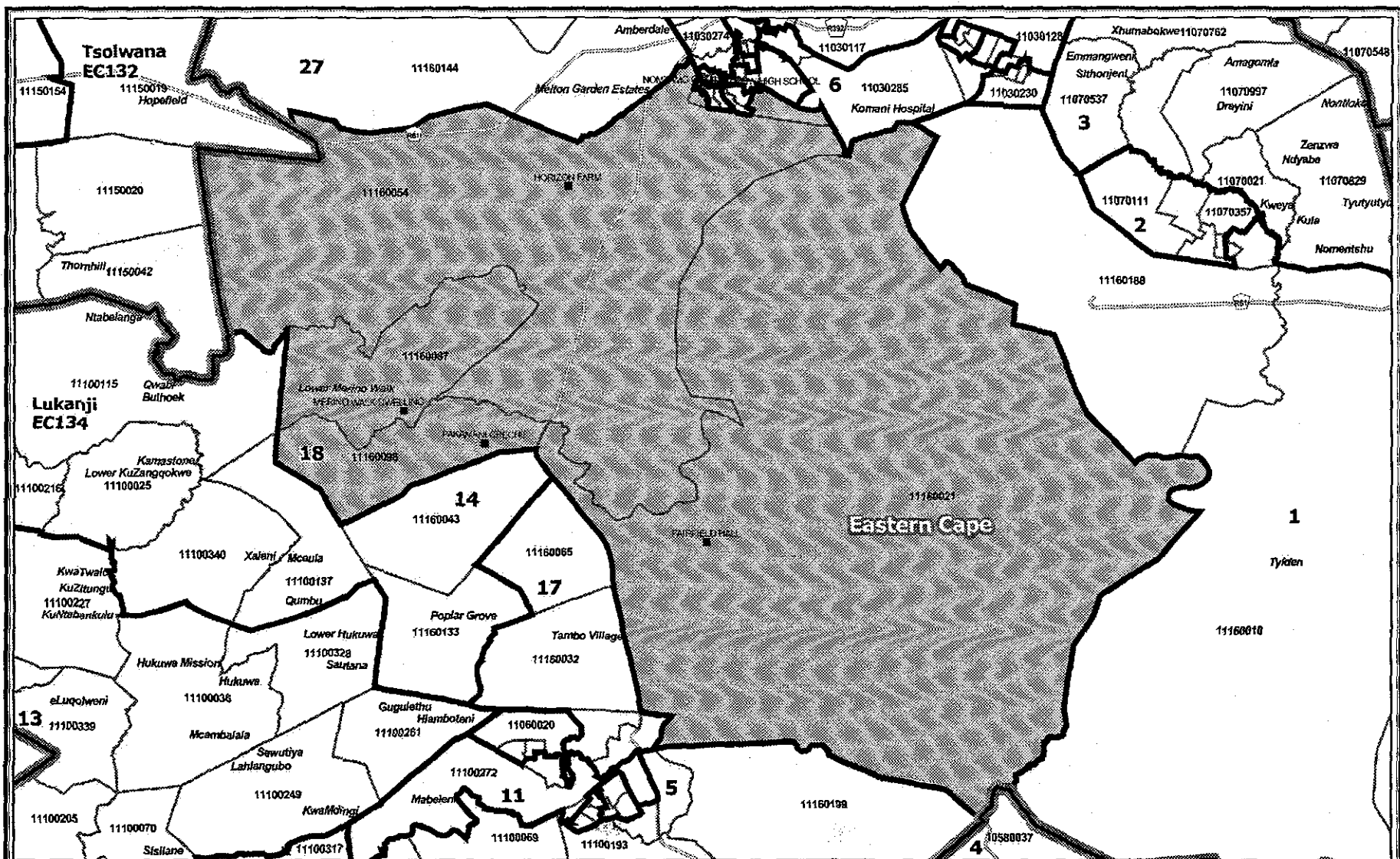
	NOT TO SCALE
DATE	June 2010
WARD NUMBER	16

Additional information relating to this map
 can be obtained by contacting the
 Municipal Demarcation Board at:
 Tel: (012) 342 2481 Fax: (012) 342 2480
 email: info@demarcation.org.za
 Website: www.demarcation.org.za
 Address: Private Bag X28, Hatfield 0028





<p>Legend</p> <ul style="list-style-type: none"> Provincial Boundary Local Municipality Ward Dam Main Road Voting Station 	<p>Lukanji(EC134) Publication of the delimitation of Ward 17 of Lukanji(EC134) in terms of Item 5 of Schedule 1 to the Local Government: Municipal Structures Act, 1998 (Act No.117 of 1998)</p>	<p> NOT TO SCALE</p> <p>DATE June 2010</p> <p>WARD NUMBER 17</p>	<p>Additional information relating to this map can be obtained by contacting the Municipal Demarcation Board at</p> <p>Tel: (012) 342 2481 Fax: (012) 342 2480 email: info@demarcation.org.za Website: www.demarcation.org.za Address: Private Bag X26, Halffield 0026</p>	
--	--	--	---	--



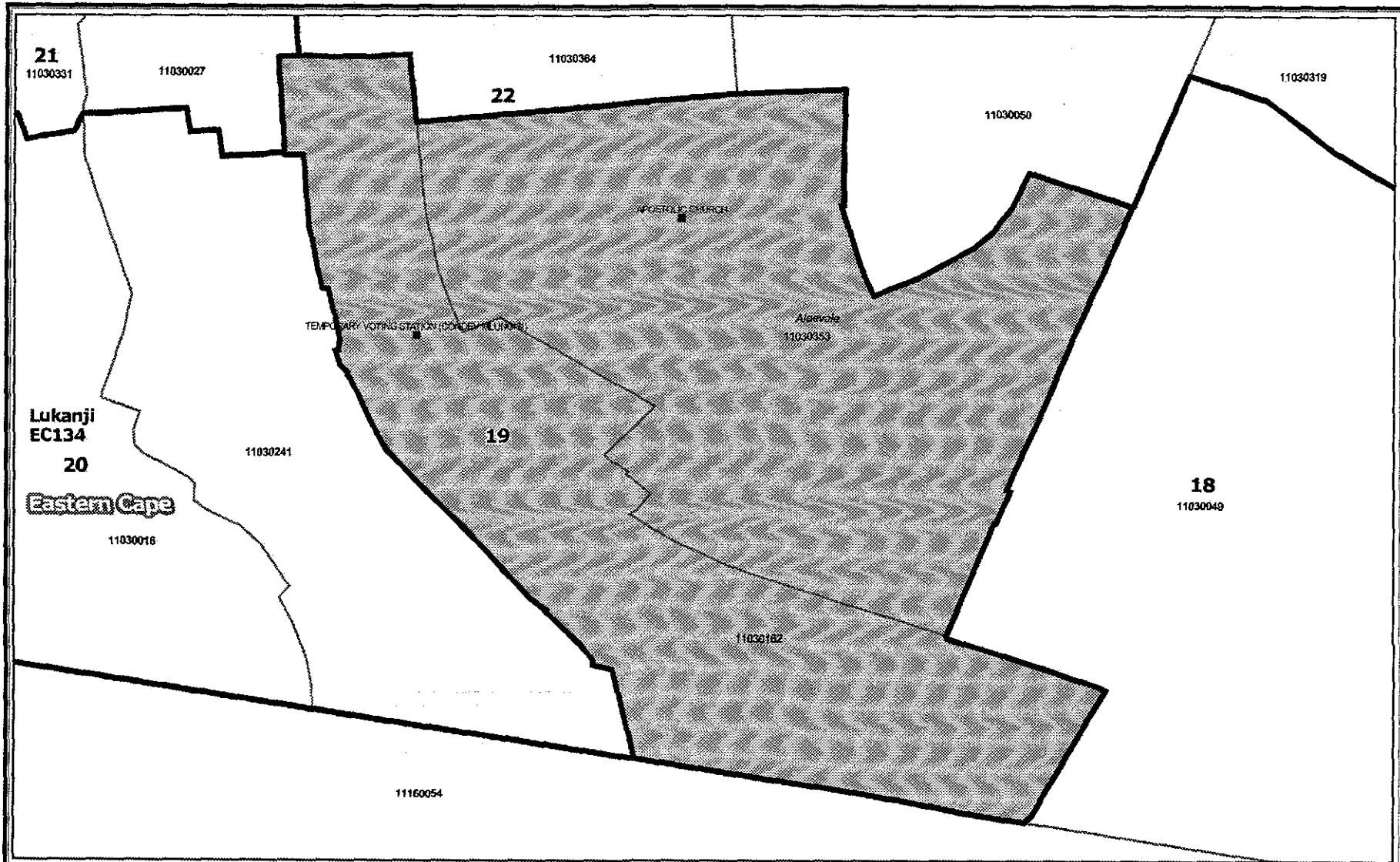
Legend	
	Provincial Boundary
	Local Municipality
	Ward
	Dam
	Main Road
	Voting Station

Lukanji(EC134)
 Publication of the delimitation of Ward 18
 of Lukanji(EC134)
 in terms of Item 5 of Schedule 1 to the
 Local Government: Municipal Structures Act, 1998
 (Act No.117 of 1998)

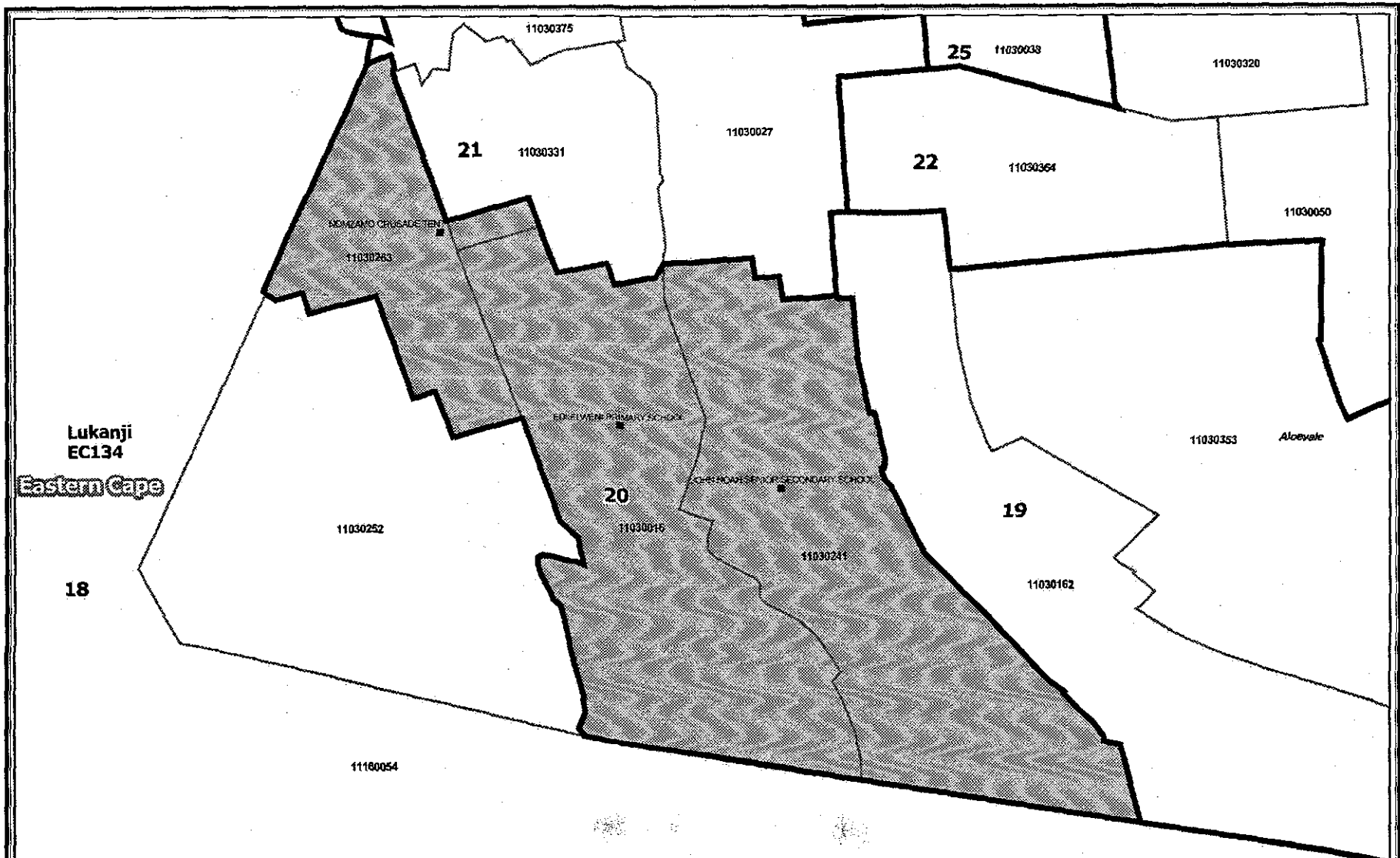
 NOT TO SCALE
DATE June 2010
WARD NUMBER 18

Additional information relating to this map
 can be obtained by contacting the
 Municipal Demarcation Board at
 Tel: (012) 342 2481 Fax: (012) 342 2480
 email: info@demarcation.org.za
 Website: www.demarcation.org.za
 Address: Private Bag X28, Hatfield 0028





Legend Provincial Boundary Local Municipality Ward Dam Main Road Voting Station	Lukanji(EC134) Publication of the delimitation of Ward 19 of Lukanji(EC134) in terms of Item 5 of Schedule 1 to the Local Government: Municipal Structures Act, 1998 (Act No. 117 of 1998)		NOT TO SCALE	Additional information relating to this map can be obtained by contacting the Municipal Demarcation Board at: Tel: (012) 342 2481 Fax: (012) 342 2480 email: info@demarcation.org.za Website: www.demarcation.org.za Address: Private Bag X28, Hatfield 0028	
			DATE June 2010		
			WARD NUMBER 19		



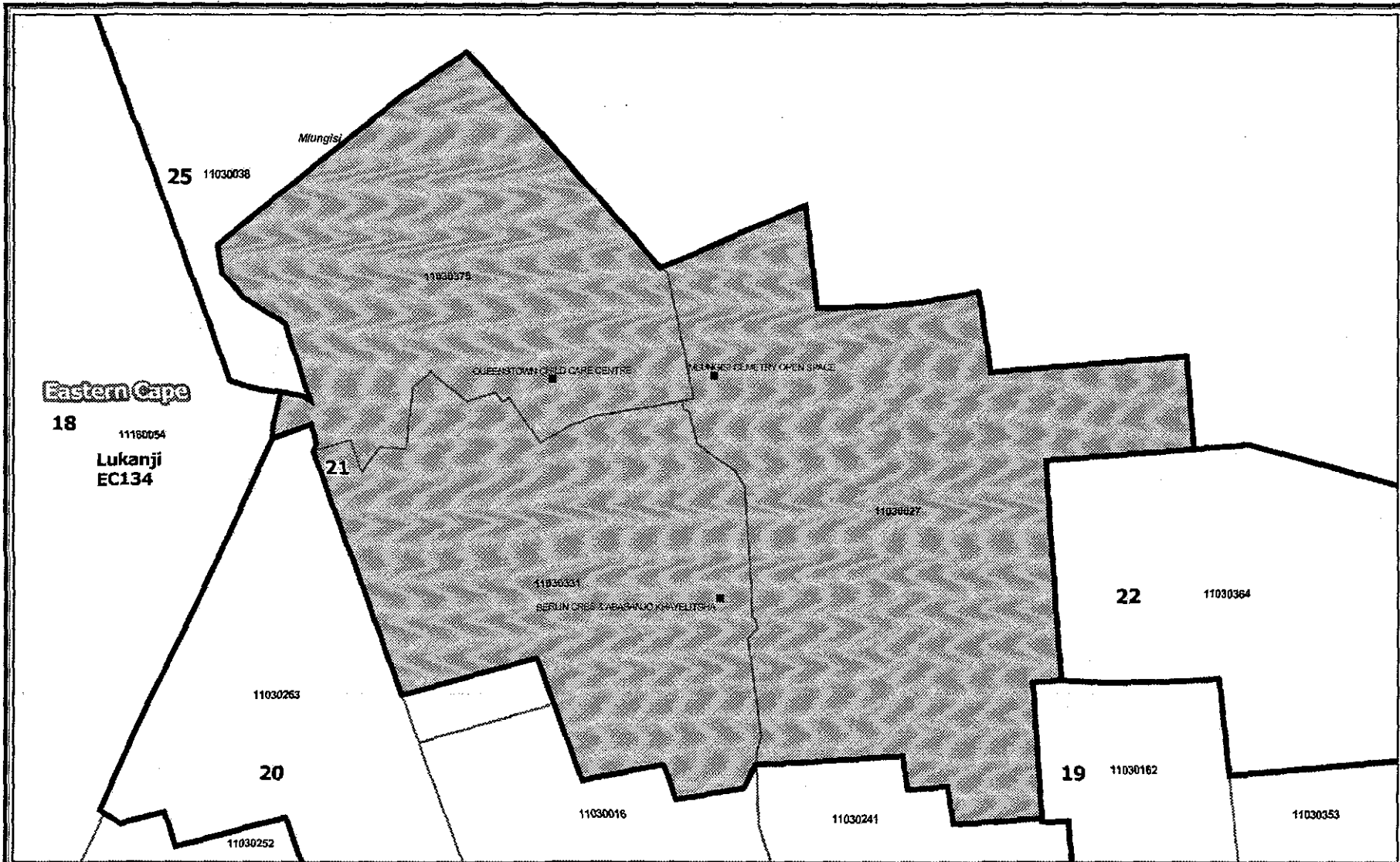
Legend	
	Provincial Boundary
	Local Municipality
	Ward
	Dam
	Main Road
	Voting Station

Lukanji(EC134)
 Publication of the delimitation of Ward 20
 of Lukanji(EC134)
 in terms of Item 5 of Schedule 1 to the
 Local Government: Municipal Structures Act, 1998
 (Act No.117 of 1998)




	NOT TO SCALE
DATE	June 2010
WARD NUMBER	20

Additional information relating to this map
 can be obtained by contacting the
 Municipal Demarcation Board at:
 Tel: (012) 342 2481 Fax: (012) 342 2480
 email: info@demarcation.org.za
 Website: www.demarcation.org.za
 Address: Private Bag X28, Hatfield 0028






Legend

-  Provincial Boundary
-  Local Municipality
-  Ward
-  Dam
-  Main Road
-  Voting Station

Lukanji(EC134)
 Publication of the delimitation of Ward 21
 of Lukanji(EC134)
 in terms of Item 5 of Schedule 1 to the
 Local Government: Municipal Structures Act, 1998
 (Act No. 117 of 1998)



NOT TO SCALE

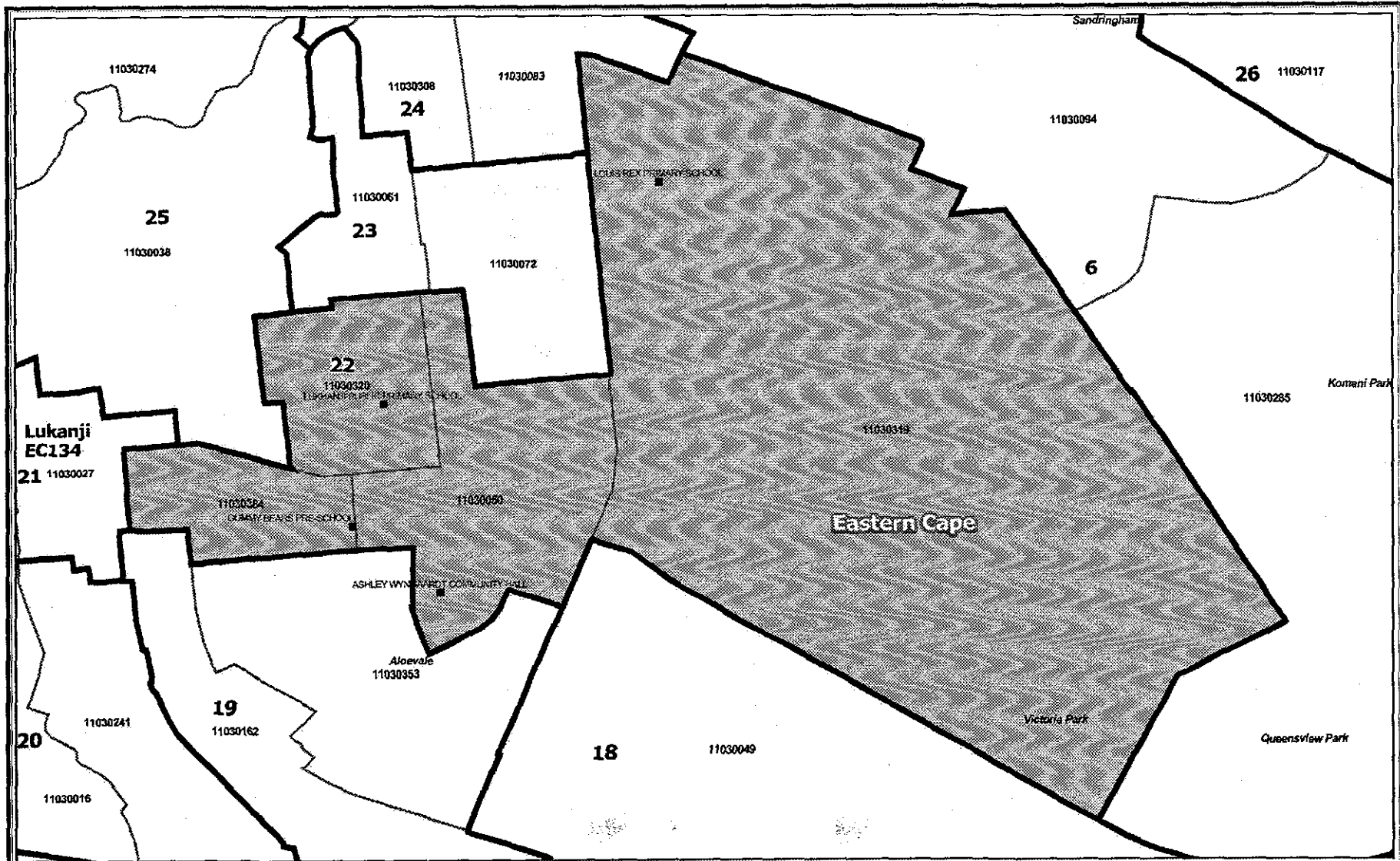
DATE
June 2010

WARD NUMBER
21

Additional information relating to this map
 can be obtained by contacting the
 Municipal Demarcation Board at

Tel: (012) 342 2481 Fax: (012) 342 2480
 email: info@demarcation.org.za
 Website: www.demarcation.org.za
 Address: Private Bag X26, Halffield 0026





Legend	
	Provincial Boundary
	Local Municipality
	Ward
	Dam
	Main Road
	Voting Station

Lukanji(EC134)
 Publication of the delimitation of Ward 22
 of Lukanji(EC134)
 in terms of Item 5 of Schedule 1 to the
 Local Government: Municipal Structures Act, 1998
 (Act No. 117 of 1998)

NOT TO SCALE
 DATE
 June 2010
 WARD NUMBER
 22

Additional information relating to this map
 can be obtained by contacting the
 Municipal Demarcation Board at:
 Tel: (012) 342 2481 Fax: (012) 342 2480
 email: info@demarcation.org.za
 Website: www.demarcation.org.za
 Address: Private Bag X28, Hatfield 0028






Legend

-  Provincial Boundary
-  Local Municipality
-  Ward
-  Dam
-  Main Road
-  Voting Station

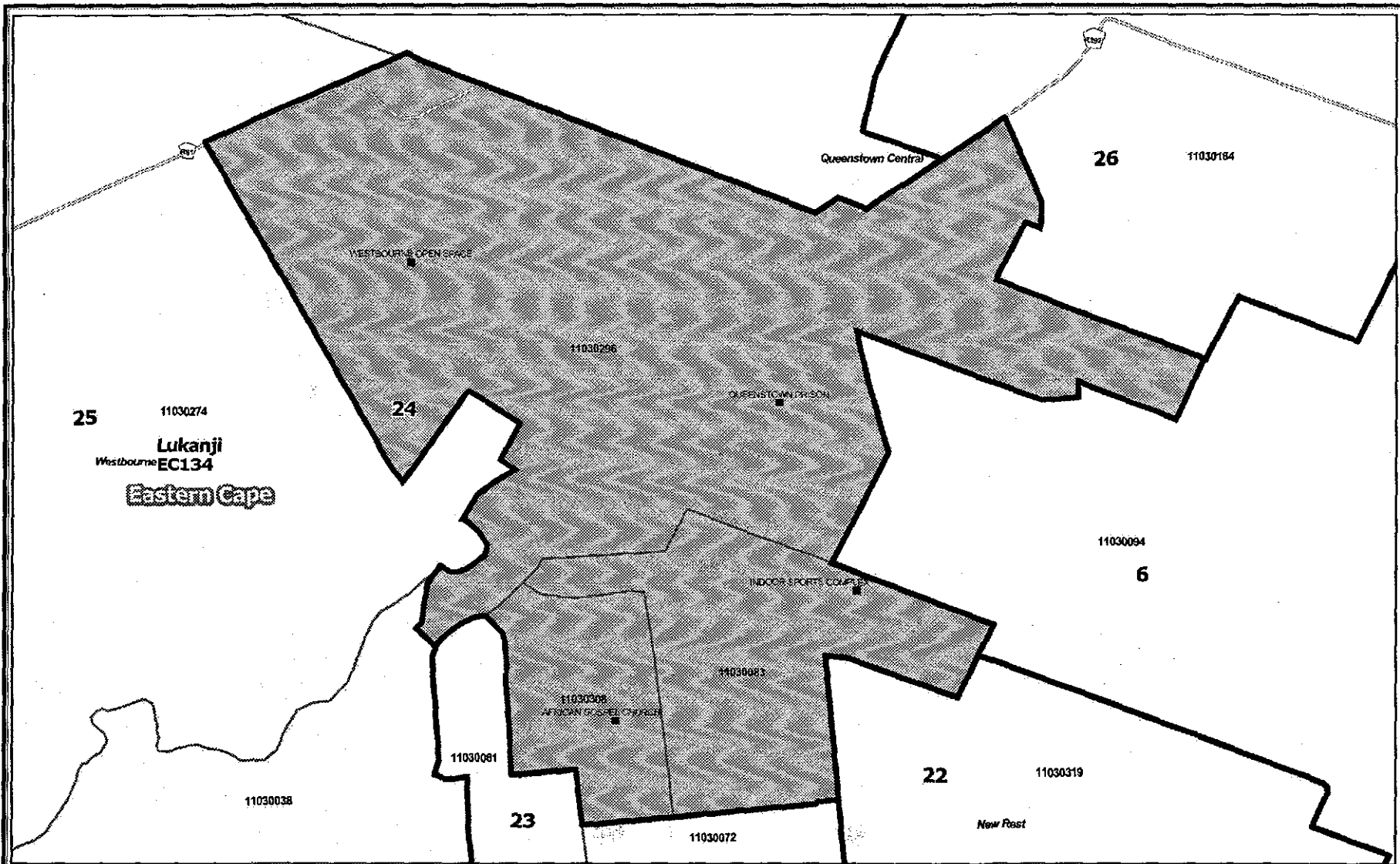
Lukanji(EC134)
 Publication of the delimitation of Ward 23
 of Lukanji(EC134)
 in terms of Item 5 of Schedule 1 to the
 Local Government: Municipal Structures Act, 1998
 (Act No.117 of 1998)

 NOT TO SCALE
DATE June 2010
WARD NUMBER 23

Additional information relating to this map
 can be obtained by contacting the
 Municipal Demarcation Board at:

Tel: (012) 342 2481 Fax: (012) 342 2480
 email: info@demarcation.org.za
 Website: www.demarcation.org.za
 Address: Private Bag X28, Hatfield 0028





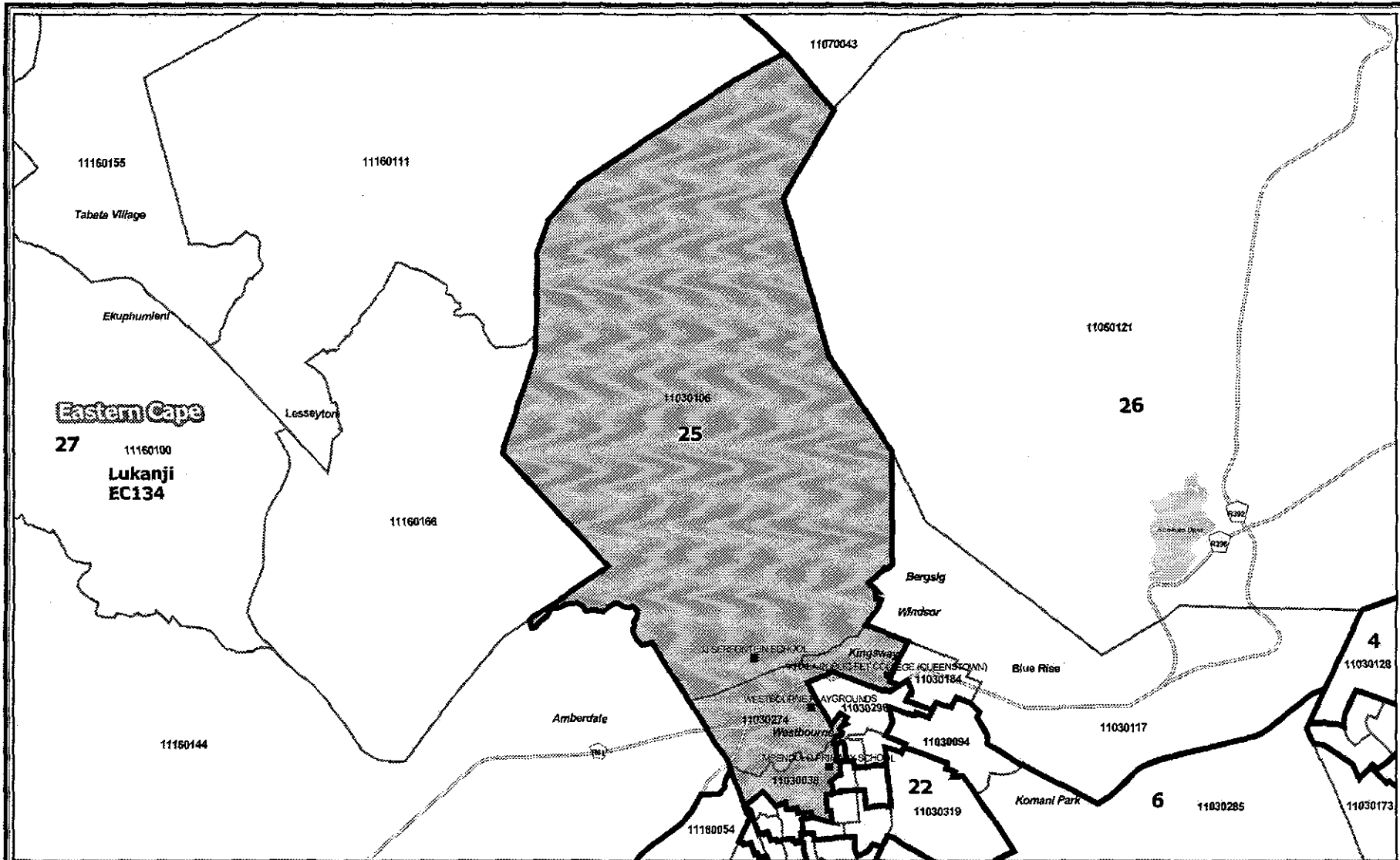
Legend	
Provincial Boundary	Dam
Local Municipality	Main Road
Ward	Voting Station

Lukanji(EC134)
 Publication of the delimitation of Ward 24
 of Lukanji(EC134)
 in terms of Item 5 of Schedule 1 to the
 Local Government: Municipal Structures Act, 1998
 (Act No.117 of 1998)


NOT TO SCALE
DATE June 2010
WARD NUMBER 24

Additional information relating to this map
 can be obtained by contacting the
 Municipal Demarcation Board at:
 Tel: (012) 342 2481 Fax: (012) 342 2480
 email: info@demarcation.org.za
 Website: www.demarcation.org.za
 Address: Private Bag X28, Halfeld 0028






Legend

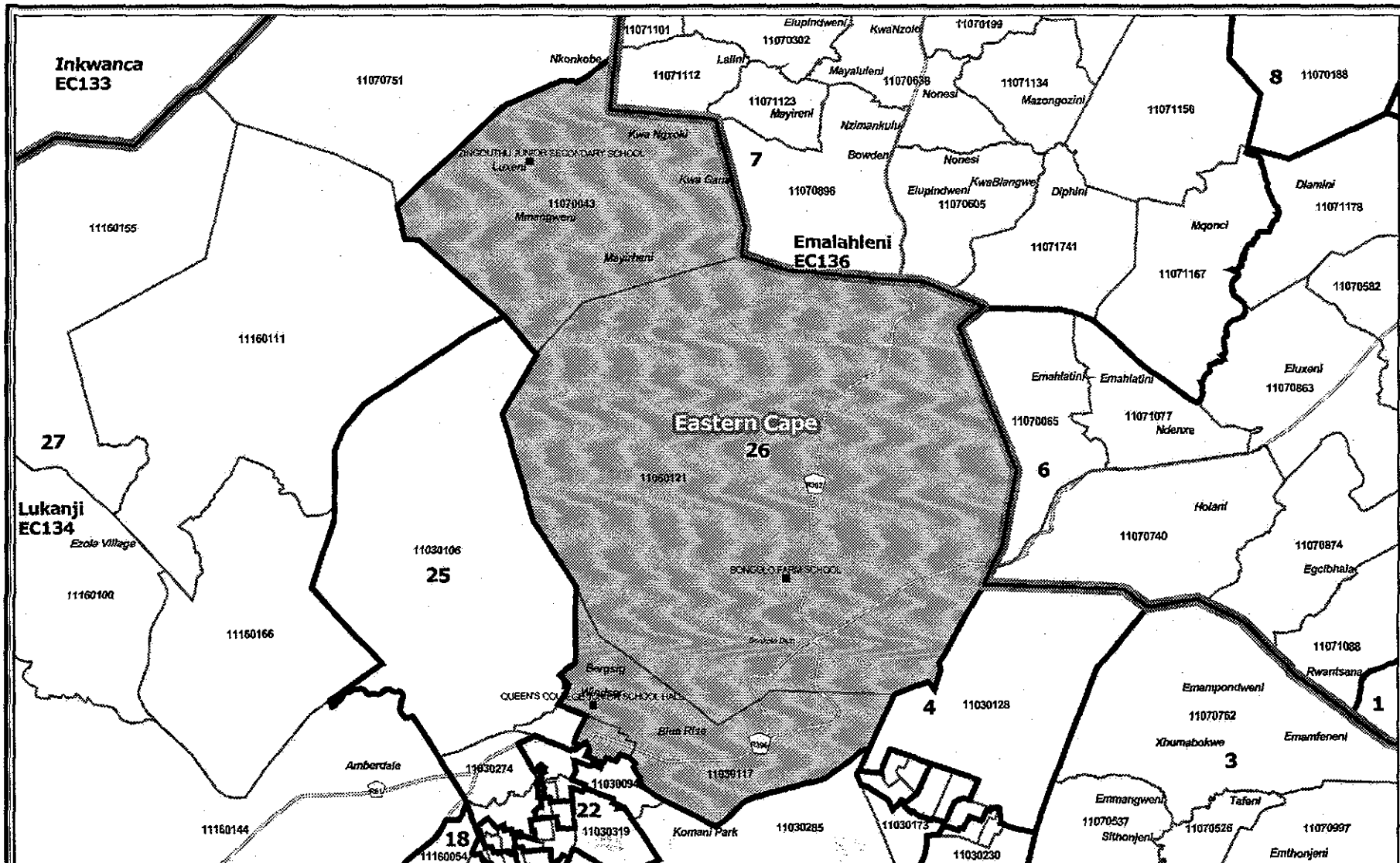
-  Provincial Boundary
-  Local Municipality
-  Ward
-  Dam
-  Main Road
-  Voting Station

Lukanji(EC134)
 Publication of the delimitation of Ward 25
 of Lukanji(EC134)
 in terms of Item 5 of Schedule 1 to the
 Local Government: Municipal Structures Act, 1998
 (Act No. 117 of 1998)

 NOT TO SCALE
DATE June 2010
WARD NUMBER 25

Additional information relating to this map
 can be obtained by contacting the
 Municipal Demarcation Board at:
 Tel: (012) 342 2481 Fax: (012) 342 2480
 email: info@demarcation.org.za
 Website: www.demarcation.org.za
 Address: Private Bag X28, Halffield C028





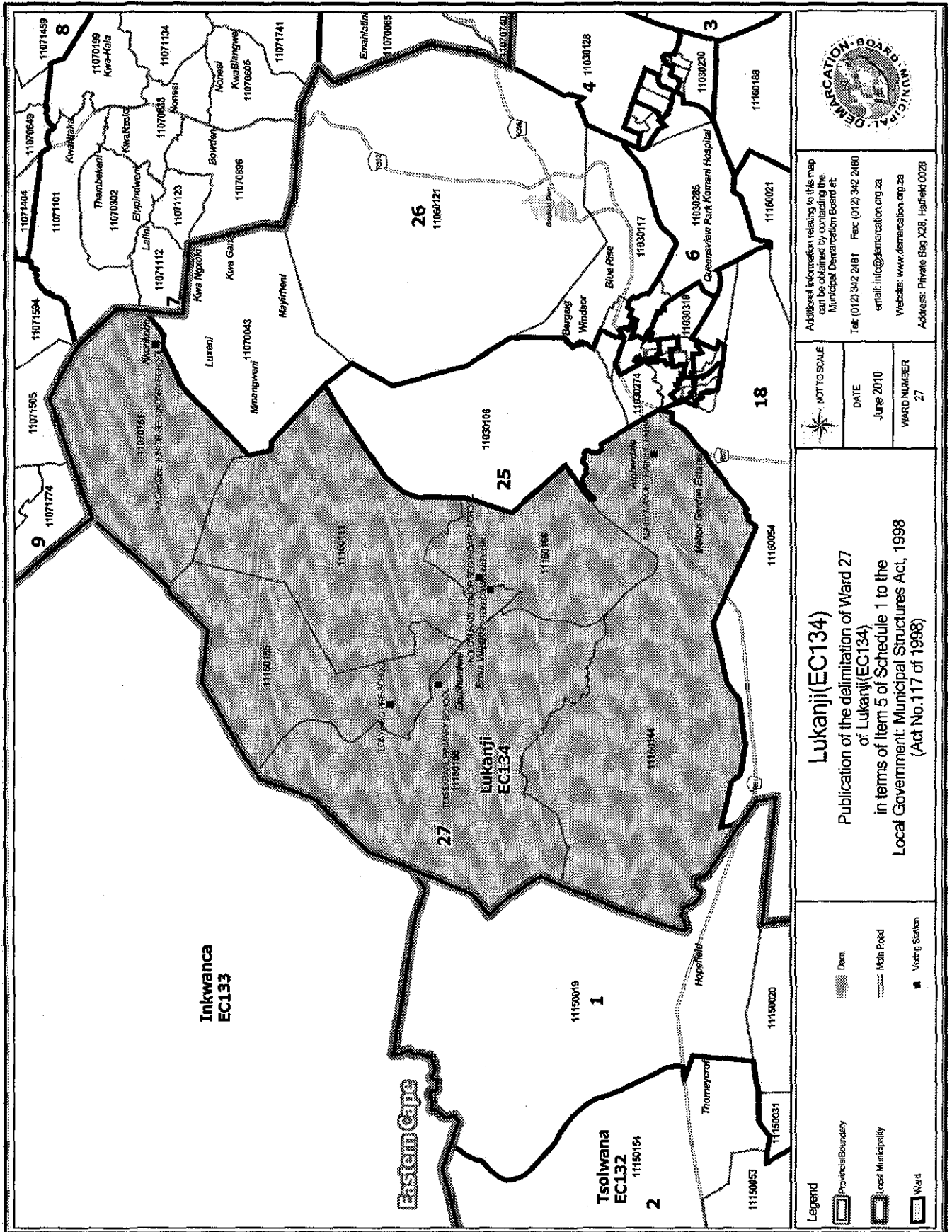
Legend

Lukanji(EC134)
 Publication of the delimitation of Ward 26
 of Lukanji(EC134)
 in terms of Item 5 of Schedule 1 to the
 Local Government: Municipal Structures Act, 1998
 (Act No.117 of 1998)

	NOT TO SCALE
DATE	June 2010
WARD NUMBER	26

Additional information relating to this map can be obtained by contacting the Municipal Demarcation Board at:
 Tel: (012) 342 2481 Fax: (012) 342 2480
 email: info@demarcation.org.za
 Website: www.demarcation.org.za
 Address: Private Bag X28, Hatfield 0028





Printed by and obtainable from the Government Printer, Bosman Street, Private Bag X85, Pretoria, 0001.

Tel: (012) 334-4507, 334-4511, 334-4509, 334-4515

Also available at the Legal Advisory Services, Province of the Eastern Cape, Private Bag X0047, Bisho, 5605. Tel. (040) 635-0052