

IMPORTANT NOTICE

The Government Printing Works will not be held responsible for faxed documents not received due to errors on the fax machine or faxes received which are unclear or incomplete. Please be advised that an "OK" slip, received from a fax machine, will not be accepted as proof that documents were received by the GPW for printing. If documents are faxed to the GPW it will be the sender's responsibility to phone and confirm that the documents were received in good order.

Furthermore the Government Printing Works will also not be held responsible for cancellations and amendments which have not been done on original documents received from clients.

CONTENTS • INHOUD

<i>No.</i>		<i>Page No.</i>	<i>Gazette No.</i>
GENERAL NOTICE • ALGEMENE KENNISGEWING			
203	Local Government: Municipal Structures Act (117/1998): Municipal Demarcation Board: Delimitation of municipal wards: Camdeboo Local Municipality (EC101).....	3	2386
203	Wet op Plaaslike Regering: Munisipale Strukture (117/1998): Munisipale Afbakeningsraad: Afbakening van munisipale wyke: Camdeboo Plaaslike Munisipaliteit (EC101)	6	2386

GENERAL NOTICE ALGEMENE KENNISGEWING

NOTICE 203 OF 2010

MUNICIPAL DEMARCATION BOARD DELIMITATION OF MUNICIPAL WARDS IN TERMS OF THE LOCAL GOVERNMENT: MUNICIPAL STRUCTURES ACT, 1998

Municipality : Camdeboo Local Municipality (EC101)

In terms of Item 5(1) of Schedule 1 to the Local Government: Municipal Structures Act, 1998 (Act No. 117 of 1998) ("the Act") the Municipal Demarcation Board hereby publishes its delimitation of wards for the above-mentioned municipality. Particulars of the delimitation are listed in the Schedule.

In terms of Item 5(2) of Schedule 1 to the Act, any person aggrieved by a delimitation may, within 14 days of publication of this notice, submit objections in writing to:

The Municipal Demarcation Board
Private Bag X28
Hatfield
0028

Fax: 012-3422480

E-mail: robert@demarcation.org.za

The attached form MDB5 must please be used to object. The form is also available on www.demarcation.org.za

LANDIWE MAHLANGU
CHAIRPERSON: MDB

SCHEDULE

In terms of Section 18(3) of the Local Government: Municipal Structures Act, 1998 (Act 117 of 1998) the MEC responsible for local government has determined that the municipal council consists of 14 councillors.

After having consulted the Independent Electoral Commission, The Municipal Demarcation Board has delimited the municipality into 7 wards in terms of Schedule 1 to the Act.

The number of registered voters in each ward does not vary by more than fifteen percent from the norm. The norm was determined by dividing the total number of voters on the municipal segment of the national common voters roll, namely 22589 voters on 12 February 2009, by the number of wards in the municipality.

An overview map of the boundary of the municipality, with the boundaries of the wards within the municipal boundary, and a map of each ward are attached. In case of a discrepancy between a map and this schedule, the map will prevail.

The ward numbers, the voting districts and voting stations in each ward, and the number of voters are as follows:

WARD 1 comprises of a total of 3057 registered voters

Voting District	Voting Station	Number of Voters
10020014	SOPKOMBUISSAAL LOTUSVILLE	1867
10090033 (Portion)	GRAAFF-REINET TOWN HALL	400
10090099	ADENDORP TOWN HALL	461
10320017	MOBILE (WALLICEDALE)	233
10520075	PRETORIUSKUIL FARM	96

WARD 2 comprises of a total of 3339 registered voters

Voting District	Voting Station	Number of Voters
10090022	ISIBANE PRIMARY SCHOOL	1737
10090033 (Portion)	GRAAFF-REINET TOWN HALL	1602

WARD 3 comprises of a total of 3708 registered voters

Voting District	Voting Station	Number of Voters
10090088	NARSINGSTRAAT PRIMARY SCHOOL	2861
10090134	GRAAFF- REINET PRIMARY SCHOOL	847

WARD 4 comprises of a total of 3524 registered voters

Voting District	Voting Station	Number of Voters
10090044	GRAAFF-REINET CORRECTIONAL CENTRE	946
10090066	SPANDAU PUBLIC HIGH SCHOOL	1191
10090077	RYNEVELD PRIMARY SCHOOL	1387

WARD 5 comprises of a total of 2827 registered voters

Voting District	Voting Station	Number of Voters
10090055	LINGCOM PRIMARY SCHOOL	2039
10090101	ALEX LAING HALL	788

WARD 6 comprises of a total of 3200 registered voters

Voting District	Voting Station	Number of Voters
10090011	THEMBALISIZWE PRIMARY SCHOOL	2245
10090123	COMMUNITY HALL- UMASIZAKHE	955

WARD 7 comprises of a total of 2934 registered voters

Voting District	Voting Station	Number of Voters
10020025	LIBRARY HALL	1421
10200014	COMMUNITY HALL	955
10320028	PLATDRIFT	281
10380035	VREDE HALL	277

Important: This Schedule contains the total number of registered voters on the municipality's segment of the national common voters' roll on 12 February 2009 as provided for in Government Notice No. 750 published in Government Gazette No. 32407 of 15 July 2009. The voting district numbers, the voting district boundaries, voting stations, and the number of voters may change after the registration of voters for the 2011 local elections.

FORM MDB5

WARD DELIMITATION

OBJECTION IN TERMS OF ITEM 5(2) OF SCHEDULE 1 TO THE
LOCAL GOVERNMENT: MUNICIPAL STRUCTURES ACT, 1998

Name of municipality:.....Code:.....

Name of aggrieved person/institution:.....

Contact person in case of an institution:.....

Address:.....

Tel. number:.....Cell number:.....

Email address:.....

I hereby object to the delimitation of the boundaries of the following wards:

WARD NUMBER	REASON/MOTIVATION

I request the Municipal Demarcation Board to consider the following alternative proposals:

Ward number	The ward should comprise of the following voting districts (Provide voting district number and the number of voters in brackets e.g. VD1123456(1500)+VD345678(2500)=4000)	Motivation

I confirm that:

- each cluster of voting districts form a contiguous ward;
- the number of voters in each ward fall within the minimum and maximum of voters allowed per ward;
- the proposed ward boundaries comply, in general, with the criteria.

SIGNATURE

NAME AND SURNAME

DATE

KENNISGEWING 203 VAN 2010**MUNISIPALE AFBAKENINGSRAAD
AFBAKENING VAN MUNISIPALE WYKE INGEVOLGE DIE WET OP
PLAASLIKE REGERING: MUNISIPALE STRUKTURE, 1998****Munisipaliteit : Camdeboo Plaaslike Munisipaliteit (EC101)**

Ingevolge Item 5(1) van Bylae 1 van die Wet op Plaaslike Regering: Munisipale Strukture, 1998 (Wet No. 117 van 1998) ("die Wet") publiseer die Munisipale Afbakeningsraad hiermee sy afbakening van wyke vir die bogenaaamde munisipaliteit. Besonderhede van die afbakening is vervat in die Bylae.

Ingevolge Item 5(2) van Bylae 1 van die Wet, kan enige persoon wat gegrief is deur 'n afbakening binne 14 dae na publikasie van hierdie kennisgewing skriftelike besware voorlê aan:

Die Munisipale Afbakeningsraad
Privaatsak X28
Hatfield
0028

Faks: 012-3422480

E-pos: robert@demarcation.org.za

Die aangehegte vorm MDB5 moet asseblief gebruik word om beswaar aan te teken. Die vorm is ook beskikbaar op www.demarcation.org.za

**LANDIWE MAHLANGU
VOORSITTER: MUNISIPALE AFBAKENINGSRAAD****BYLAE**

Ingevolge Artikel 18(3) van die Wet op Plaaslike Regering: Munisipale Strukture, 1998 (Wet 117 van 1998) het die LUR vir plaaslike regering bepaal dat die munisipale raad bestaan uit 14 raadslede.

Na oorlegpleging met die Onafhanklike Verkiesingskommissie het die Munisipale Afbakeningsraad die munisipaliteit in 7 wyke afgebaken ingevolge Bylae 1 van die Wet.

Die getal geregistreerde kiesers in elke wyk, wyk nie meer as vyftien persent van die norm af nie. Die norm is bepaal deur die getal geregistreerde kiesers op die munisipale segment van die nasionale gemeenskaplike kieserslys, naamlik 22589 kiesers op 12 Februarie 2009, deur die getal wyke in die munisipaliteit te deel.

'n Oorsigkaart van die munisipale grens met die grense van die wyke binne die munisipale grens, en 'n kaart van elke wyk, is aangeheg. Ingeval van 'n verskil tussen 'n kaart en hierdie bylae, sal die kaart geld.

Die wyknommers, die stemdistrikte en stemlokale in elke wyk, en die getal kiesers is as volg:

WYK 1 het 3057 kiesers

Stemdistrik	Stemlokaal	Getal kiesers
10020014	SOPKOMBUSSAAL LOTUSVILLE	1867
10090033 (Gedeelte)	GRAAFF-REINET TOWN HALL	400
10090099	ADENDORP TOWN HALL	461
10320017	MOBILE (WALLICEDALE)	233
10520075	PRETORIUSKUIL FARM	96

WYK 2 het 3339 kiesers

Stemdistrik	Stemlokaal	Getal kiesers
10090022	ISIBANE PRIMARY SCHOOL	1737
10090033 (Gedeelte)	GRAAFF-REINET TOWN HALL	1602

WYK 3 het 3708 kiesers

Stemdistrik	Stemlokaal	Getal kiesers
10090088	NARSINGSTRAAT PRIMARY SCHOOL	2861
10090134	GRAAFF- REINET PRIMARY SCHOOL	847

WYK 4 het 3524 kiesers

Stemdistrik	Stemlokaal	Getal kiesers
10090044	GRAAFF-REINET CORRECTIONAL CENTRE	946
10090066	SPANDAU PUBLIC HIGH SCHOOL	1191
10090077	RYNEVELD PRIMARY SCHOOL	1387

WYK 5 het 2827 kiesers

Stemdistrik	Stemlokaal	Getal kiesers
10090055	LJINGCOM PRIMARY SCHOOL	2039
10090101	ALEX LAING HALL	788

WYK 6 het 3200 kiesers

Stemdistrik	Stemlokaal	Getal kiesers
10090011	THEMBALISIZWE PRIMARY SCHOOL	2245
10090123	COMMUNITY HALL- UMASIZAKHE	955

WYK 7 het 2934 kiesers

Stemdistrik	Stemlokaal	Getal kiesers
10020025	LIBRARY HALL	1421
10200014	COMMUNITY HALL	955
10320028	PLATDRIFT	281
10380035	VREDE HALL	277

Belangrik: Hierdie Bylae bevat die totale getal geregistreerde kiesers op die munisipaliteit se segment van die nasionale gemeenskaplike kieserslys op 12 Februarie 2009, waarvoor voorsiening gemaak is in Goewermentskennisgewing No. 750 gepubliseer in Staatskoerant No. 32407 van 15 Julie 2009. Die stemdistriknommers, die grense van die stemdistrikte, die stemlokale, en die getal kiesers mag verander na die registrasie van kiesers vir die 2011 plaaslike verkiesings.

VORM MDB5

WYKSAFBAKENING

**BESWAAR INGEVOLGE ITEM 5(2) VAN BYLAE 1
VAN DIE WET OP PLAASLIKE REGERING: MUNISIPALE STRUKTURE, 1998**

Naam van Munisipaliteit:.....Code:.....

Naam van beswaarde persoon/instelling:.....

Kontak persoon in geval van 'n instelling:.....

Adres:.....

Tel. nommer:.....Selfoonnommer:.....

E-pos adres:.....

Hiermee teken ek beswaar aan teen die afbakening van die grense van die volgende wyke:

WYK NOMMER	REDE/MOTIVERING

Ek versoek die Munisipale Afbakeningsraad om die volgende alternatiewe voorstelle te oorweeg:

Wyk nommer	Die wyk moet bestaan uit die volgende stembdistrikte: (Voorsien die stembdistriknommer en die getal geregistreerde kiesers as volg $VD1123456(1500)+VD345678(2500)=4000$)	Motivering

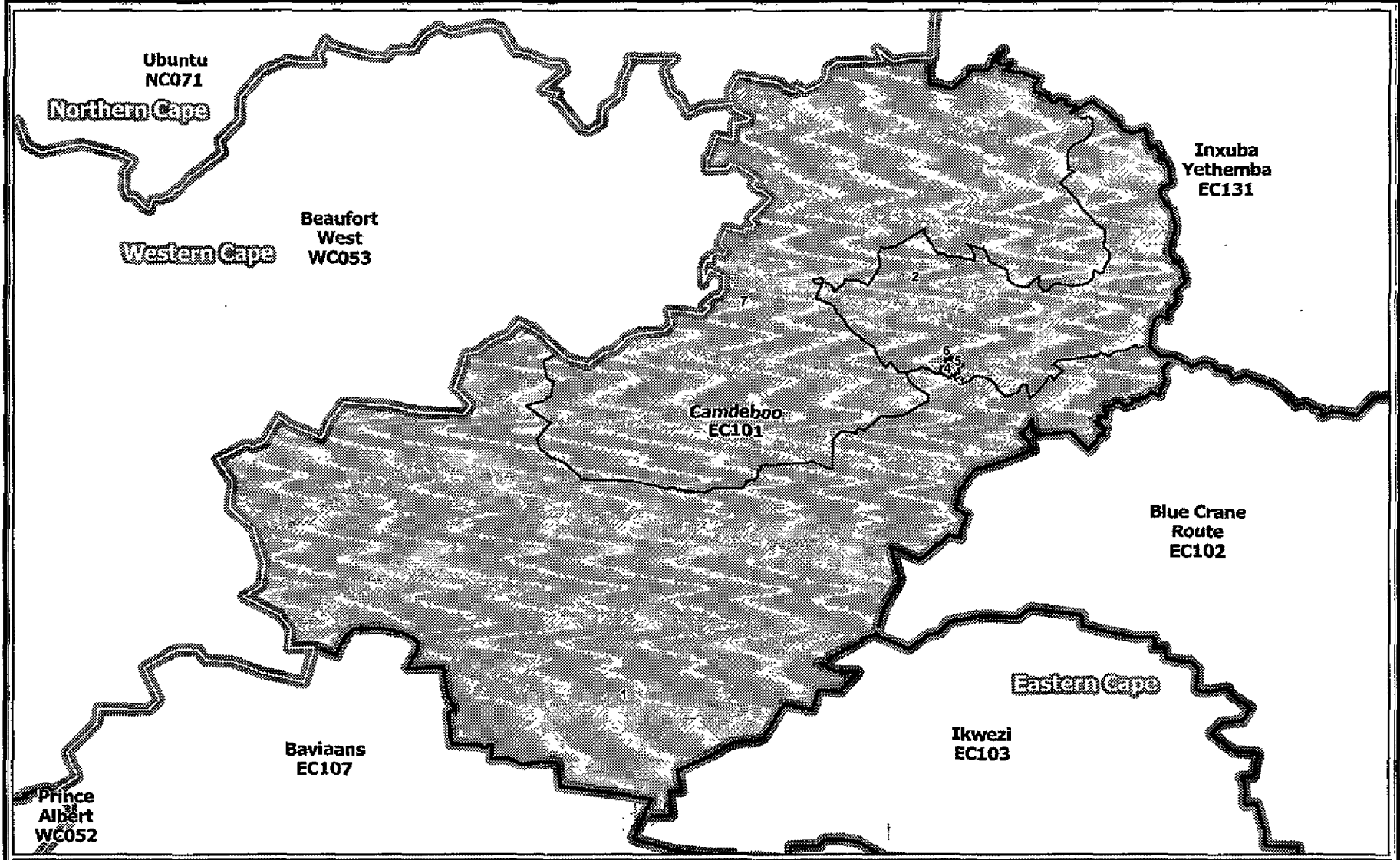
Ek bevestig dat:

- die saamgevoegde stembdistrikte vorm 'n aaneenlopende wyk;
- die getal kiesers in elke wyk is binne die minimum en maksimum getal wat per wyk toegelaat word;
- die voorgestelde wyke voldoen in die algemeen aan die kriteria.




HANDTEKENING

NAAM EN VAN

DATUM




Legend

-  Provincial Boundary
-  Municipal Boundary
-  Ward Boundary

Camdeboo(EC101)

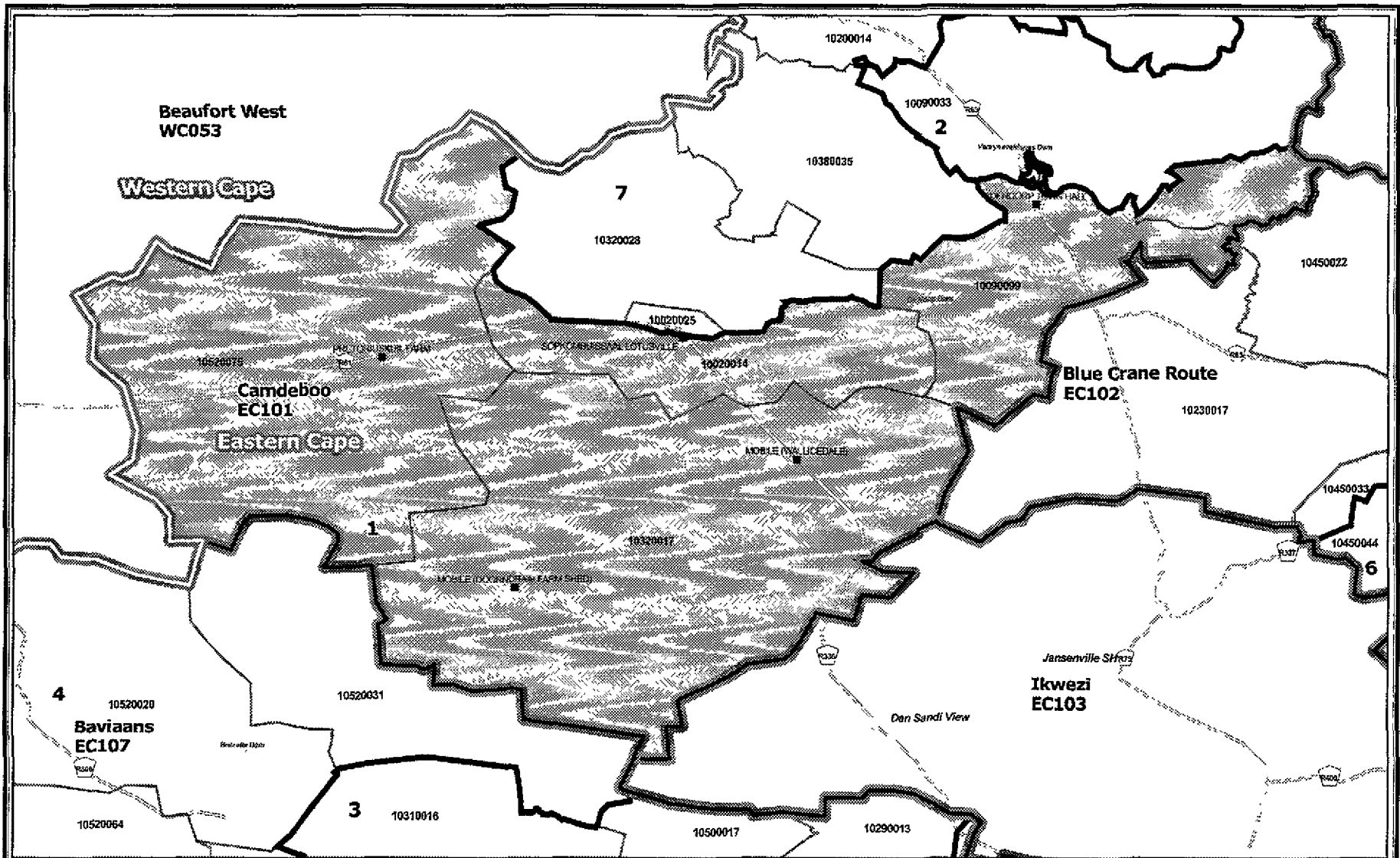
Publication of the delimitation of Wards
within the Camdeboo Local Municipality (EC101)
in terms of Item 5 of Schedule 1 to the
Local Government: Municipal Structures Act, 1998
(Act No.117 of 1998)

 NOT TO SCALE
DATE June 2010
MAP NUMBER EC101

Additional information relating to this map
can be obtained by contacting the
Municipal Demarcation Board at:

Tel. (012) 342 2481 Fax. (012) 342 2480
email: info@demarcation.org.za
Website: www.demarcation.org.za
Address: Private Bag X28, Hatfield 0028





Legend

- Provincial Boundary
- Local Municipality
- Ward
- Dam
- Main Road
- Voting Station

Camdeboo(EC101)
 Publication of the delimitation of Ward 1
 of Camdeboo(EC101)
 in terms of Item 5 of Schedule 1 to the
 Local Government: Municipal Structures Act, 1998
 (Act No. 117 of 1998)

NOT TO SCALE

DATE
 June 2010

WARD NUMBER
 1

Additional information relating to this map
 can be obtained by contacting the
 Municipal Demarcation Board at :

Tel: (012) 342 2481 Fax: (012) 342 2480

email: info@demarcation.org.za

Website: www.demarcation.org.za

Address: Private Bag X28, Hatfield 0028





<p>Legend</p> <ul style="list-style-type: none"> Provincial Boundary Local Municipality Ward Dam Main Road Voting Station 	<p>Camdeboo(EC101) Publication of the delimitation of Ward 2 of Camdeboo(EC101) in terms of Item 5 of Schedule 1 to the Local Government: Municipal Structures Act, 1998 (Act No.117 of 1998)</p>	<p> NOT TO SCALE</p> <p>DATE June 2010</p> <p>WARD NUMBER 2</p>	<p>Additional information relating to this map can be obtained by contacting the Municipal Demarcation Board at:</p> <p>Tel. (012) 342 2481 Fax: (012) 342 2480 email info@demarcation.org.za Website: www.demarcation.org.za Address: Private Bag X28, Hatfield 0028</p>	
----------------------------------------------------------------------------------------------------------------------------------------------------------------------------------------------------	-------------------------------------------------------------------------------------------------------------------------------------------------------------------------------------------------------------------------------------------------------------------------------------------------------------------	-------------------------------------------------------------------------	------------------------------------------------------------------------------------------------------------------------------------------------------------------------------------------------------------------------------------------------------------------------------------------------------------------------------------------------------------------------------------	--



<p>Legend</p> <ul style="list-style-type: none"> Provincial Boundary Local Municipality Ward Dam Main Road Voting Station 	<p>Camdeboo(EC101) Publication of the delimitation of Ward 3 of Camdeboo(EC101) in terms of Item 5 of Schedule 1 to the Local Government: Municipal Structures Act, 1998 (Act No.117 of 1998)</p>	<p> NOT TO SCALE</p> <table border="1"> <tr> <td>DATE</td> <td>June 2010</td> </tr> <tr> <td>WARD NUMBER</td> <td>3</td> </tr> </table>	DATE	June 2010	WARD NUMBER	3	<p>Additional information relating to this map can be obtained by contacting the Municipal Demarcation Board at</p> <p>Tel (012) 342 2481 Fax (012) 342 2480 email: info@demarcation.org.za Website: www.demarcation.org.za Address Private Bag X26, Halffield 0026</p>	
DATE	June 2010							
WARD NUMBER	3							



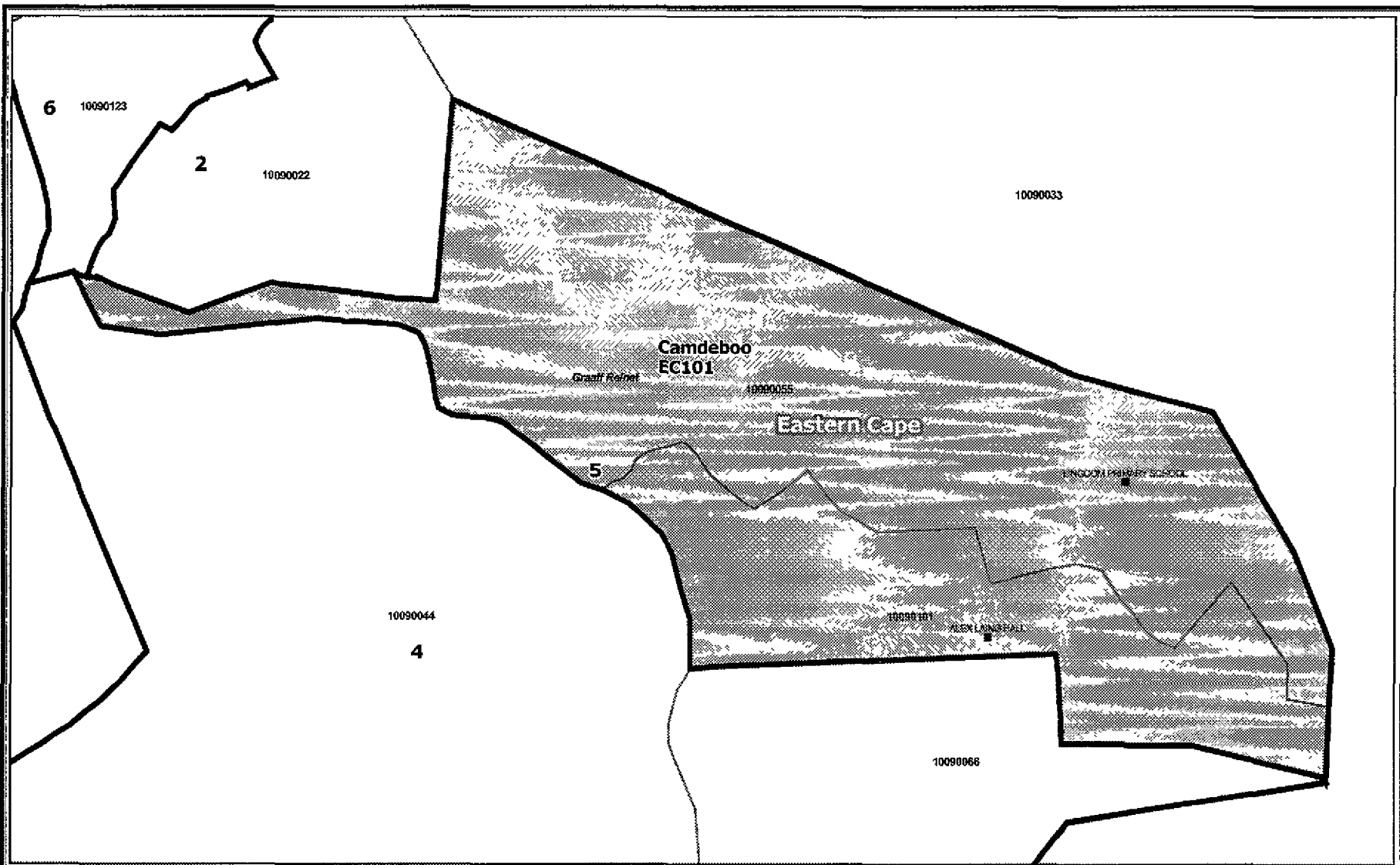
Legend	
Provincial Boundary	Dam
Local Municipality	Main Road
Ward	Voting Station

Camdeboo(EC101)
 Publication of the delimitation of Ward 4
 of Camdeboo(EC101)
 in terms of Item 5 of Schedule 1 to the
 Local Government: Municipal Structures Act, 1998
 (Act No.117 of 1998)

NOT TO SCALE
DATE June 2010
WARD NUMBER 4

Additional information relating to this map
 can be obtained by contacting the
 Municipal Demarcation Board at
 Tel. (012) 342 2481 Fax: (012) 342 2480
 email: info@demarcation.org.za
 Website: www.demarcation.org.za
 Address: Private Bag X28, Hatfield 0028





Legend	
Provincial Boundary	Dam
Local Municipality	Main Road
Ward	Voting Station

Camdeboo(EC101)
 Publication of the delimitation of Ward 5
 of Camdeboo(EC101)
 in terms of Item 5 of Schedule 1 to the
 Local Government: Municipal Structures Act, 1998
 (Act No.117 of 1998)

NOT TO SCALE
DATE June 2010
WARD NUMBER 5

Additional information relating to this map
 can be obtained by contacting the
 Municipal Demarcation Board at:
 Tel (012) 342 2481 Fax (012) 342 2480
 email info@demarcation.org.za
 Website www.demarcation.org.za
 Address: Private Bag X28, Hatfield 0028






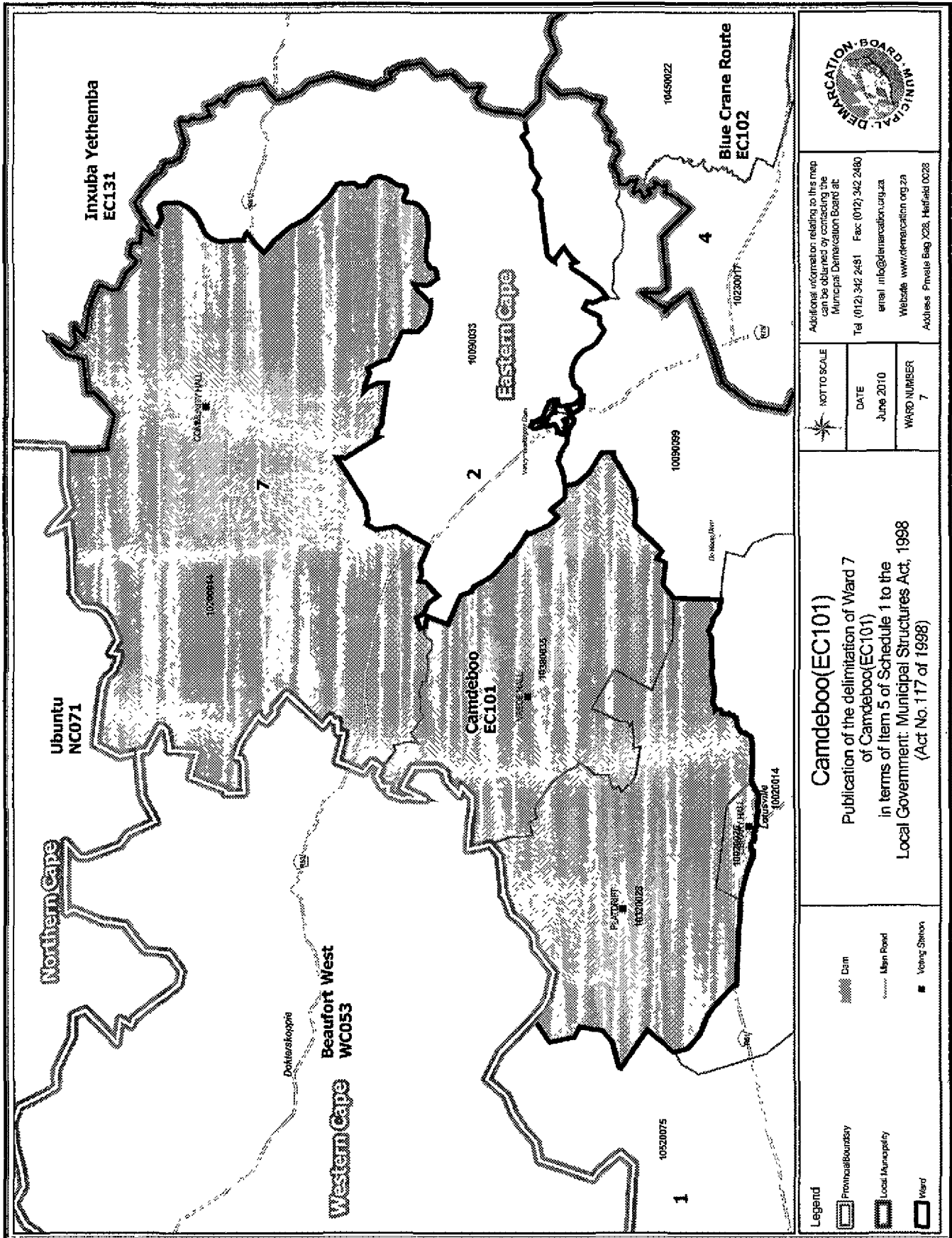
Legend	
	Province Boundary
	Local Municipality
	Ward
	Dam
	Main Road
	Voting Station


Camdeboo(EC101)
 Publication of the delimitation of Ward 6
 of Camdeboo(EC101)
 in terms of Item 5 of Schedule 1 to the
 Local Government Municipal Structures Act, 1998
 (Act No.117 of 1998)

	NOT TO SCALE
DATE	June 2010
WARD NUMBER	6


Additional information relating to this map
 can be obtained by contacting the
 Municipal Demarcation Board at:
 Tel. (012) 342 2481 Fax. (012) 342 2480
 email info@demarcation.org.za
 Website www.demarcation.org.za
 Address: Private Bag X28, Hatfield 0028













Additional information relating to this map can be obtained by contacting the Municipal Demarcation Board at:
 Tel: (012) 342 2481 Fax: (012) 342 2480
 email: info@demarcation.org.za
 Website: www.demarcation.org.za
 Address: Private Bag 228, Hatfield 0028

NOT TO SCALE	
DATE	WARD NUMBER
June 2010	7

Camdeboo(EC101)
 Publication of the delimitation of Ward 7 of Camdeboo(EC101) in terms of Item 5 of Schedule 1 to the Local Government: Municipal Structures Act, 1998 (Act No. 117 of 1998)

Legend  Provincial Boundary  Local Municipality  Ward	 Dam  Main Road  Voting Station
--------------------------------------------------------------------------------------------------------------------------------------------------------------------------------------------------------------------------------------------------------------------------------------------------------------------------------------	------------------------------------------------------------------------------------------------------------------------------------------------------------------------------------------------------------------------------------------------------------------------------------------------------

Printed by and obtainable from the Government Printer, Bosman Street, Private Bag X85, Pretoria, 0001.
 Tel: (012) 334-4507, 334-4511, 334-4509, 334-4515
 Also available at the Legal Advisory Services, Province of the Eastern Cape, Private Bag X0047, Bisho, 5605 Tel. (040) 635-0052