

IMPORTANT NOTICE

The Government Printing Works will not be held responsible for faxed documents not received due to errors on the fax machine or faxes received which are unclear or incomplete. Please be advised that an "OK" slip, received from a fax machine, will not be accepted as proof that documents were received by the GPW for printing. If documents are faxed to the GPW it will be the sender's responsibility to phone and confirm that the documents were received in good order.

Furthermore the Government Printing Works will also not be held responsible for cancellations and amendments which have not been done on original documents received from clients.

CONTENTS • INHOUD

<i>No.</i>		<i>Page No.</i>	<i>Gazette No.</i>
GENERAL NOTICE • ALGEMENE KENNISGEWING			
208	Local Government: Municipal Structures Act (117/1998): Municipal Demarcation Board: Delimitation of municipal wards: Kouga Local Municipality (EC108).....	3	2391
208	Wet op Plaaslike Regering: Munisipale Strukture (117/1998): Munisipale Afbakeningsraad Afbakering van munisipale wyke: Kouga Plaaslike Munisipaliteit (EC108).....	7	2391

GENERAL NOTICE ALGEMENE KENNISGEWING

NOTICE 208 OF 2010 MUNICIPAL DEMARCATION BOARD DELIMITATION OF MUNICIPAL WARDS IN TERMS OF THE LOCAL GOVERNMENT: MUNICIPAL STRUCTURES ACT, 1998

Municipality : Kouga Local Municipality (EC108)

In terms of Item 5(1) of Schedule 1 to the Local Government: Municipal Structures Act, 1998 (Act No. 117 of 1998) ("the Act") the Municipal Demarcation Board hereby publishes its delimitation of wards for the above-mentioned municipality. Particulars of the delimitation are listed in the Schedule.

In terms of Item 5(2) of Schedule 1 to the Act, any person aggrieved by a delimitation may, within 14 days of publication of this notice, submit objections in writing to:

The Municipal Demarcation Board
Private Bag X28
Hatfield
0028

Fax: 012-3422480

E-mail: robert@demarcation.org.za

The attached form MDB5 must please be used to object. The form is also available on www.demarcation.org.za

Notice number 72 published in Provincial Gazette Extraordinary No 1780 of 12 April 2010 is hereby withdrawn.

LANDIWE MAHLANGU
CHAIRPERSON: MDB

SCHEDULE

In terms of Section 18(3) of the Local Government: Municipal Structures Act, 1998 (Act 117 of 1998) the MEC responsible for local government has determined that the municipal council consists of 29 councillors.

After having consulted the Independent Electoral Commission, The Municipal Demarcation Board has delimited the municipality into 15 wards in terms of Schedule 1 to the Act.

The number of registered voters in each ward does not vary by more than fifteen percent from the norm. The norm was determined by dividing the total number of voters on the municipal segment of the national common voters roll, namely 47674 voters on 12 February 2009, by the number of wards in the municipality.

An overview map of the boundary of the municipality, with the boundaries of the wards within the municipal boundary, and a map of each ward are attached. In case of a discrepancy between a map and this schedule, the map will prevail.

The ward numbers, the voting districts and voting stations in each ward, and the number of voters are as follows:

WARD 1 comprises of a total of 2797 registered voters

Voting District	Voting Station	Number of Voters
10120037 (Portion)	KRUISFONTEIN PRIMARY SCHOOL	2000
10400049 (Portion)	OYSTERBAY HALL	220
10400094	FARM LEEUBOS	247
10440010	OYSTER BAY COMMUNITY HALL	330

WARD 2 comprises of a total of 3567 registered voters

Voting District	Voting Station	Number of Voters
10140028 (Portion)	NEWTON HALL	700
10140040	PELLESRUS COMMUNITY HALL	2867

WARD 3 comprises of a total of 3579 registered voters

Voting District	Voting Station	Number of Voters
10140017 (Portion)	KABELJOUS PARK TENT	3579

WARD 4 comprises of a total of 3020 registered voters

Voting District	Voting Station	Number of Voters
10120037 (Portion)	KRUISFONTEIN PRIMARY SCHOOL	1898
10120048 (Portion)	ST PATRICKS PRIMARY SCHOOL	1122

WARD 5 comprises of a total of 2804 registered voters

Voting District	Voting Station	Number of Voters
10120015	KRUISFONTEIN CIVIC CENTRE	2104
10400050 (Portion)	AGRICULTURE HALL	700

WARD 6 comprises of a total of 2903 registered voters

Voting District	Voting Station	Number of Voters
10120059	LUNGISO PUBLIC SCHOOL	2903

WARD 7 comprises of a total of 3214 registered voters

Voting District	Voting Station	Number of Voters
10390047	M AND N KLEINFONTEIN BOERDERY	174
10390058	TOERIE HEUWEL COMMUNITY HALL	1376
10390069	THORNHILL CLUBHOUSE	1412
10390092	HIGHLANDS FARM	87
10390104	LONGMORE COMMUNITY HALL	165

WARD 8 comprises of a total of 3464 registered voters

Voting District	Voting Station	Number of Voters
10110025	WESTON COMMUNITY HALL	907
10140017 (Portion)	KABELJOUS PARK TENT	500
10140062	NG KERK	1617
10390070	DUPLEX FARM	263
10400140	MONDPLAAS PRIMARY SCHOOL	177

WARD 9 comprises of a total of 3650 registered voters

Voting District	Voting Station	Number of Voters
10110014 (Portion)	VUZUMZI LANDU HALL	2015
10110036	HANKEY CIVIC CENTRE	1635

WARD 10 comprises of a total of 3068 registered voters

Voting District	Voting Station	Number of Voters
10210026	DAN SANDI COMMUNITY HALL	2082
10390014	COCKSCOMBE PRIMARY SCHOOL	217
10390036	QUAGGA PRIMARY SCHOOL	769

WARD 11 comprises of a total of 3305 registered voters

Voting District	Voting Station	Number of Voters
10140028 (Portion)	NEWTON HALL	3305

WARD 12 comprises of a total of 3234 registered voters

Voting District	Voting Station	Number of Voters
10280012	VILLAGE HALL ST FRANCIS	3014
10400049 (Portion)	OYSTERBAY HALL	220

WARD 13 comprises of a total of 3030 registered voters

Voting District	Voting Station	Number of Voters
10110014 (Portion)	VUZUMZI LANDU HALL	1000
10210015	PATENSIE CORRECTIONAL CENTRE	1231
10390025	ANDRIESKRAAL HALL	642
10390081	EX ENATHI FARM	157

WARD 14 comprises of a total of 2969 registered voters

Voting District	Voting Station	Number of Voters
10140039	ASTON BAY HALL	1398
10140051	TOKYO SEKWALE CRECHE	1571

WARD 15 comprises of a total of 3070 registered voters

Voting District	Voting Station	Number of Voters
10120026	COUNTRY CLUB HALL	2057
10120048 (Portion)	ST PATRICKS PRIMARY SCHOOL	750
10400050 (Portion)	AGRICULTURE HALL	263

Important: This Schedule contains the total number of registered voters on the municipality's segment of the national common voters' roll on 12 February 2009 as provided for in Government Notice No. 750 published in Government Gazette No. 32407 of 15 July 2009. The voting district numbers, the voting district boundaries, voting stations, and the number of voters may change after the registration of voters for the 2011 local elections.

FORM MDB5

WARD DELIMITATION

**OBJECTION IN TERMS OF ITEM 5(2) OF SCHEDULE 1 TO THE
LOCAL GOVERNMENT: MUNICIPAL STRUCTURES ACT, 1998**

Name of municipality:..... Code:.....

Name of aggrieved person/institution:.....

Contact person in case of an institution:.....

Address:.....

Tel. number:..... Cell number:.....

Email address:.....

I hereby object to the delimitation of the boundaries of the following wards:

WARD NUMBER	REASON/MOTIVATION

I request the Municipal Demarcation Board to consider the following alternative proposals:

Ward number	The ward should comprise of the following voting districts (Provide voting district number and the number of voters in brackets e.g. VD1123456(1500)+VD345678(2500)=4000)	Motivation

I confirm that:

- each cluster of voting districts form a contiguous ward;
- the number of voters in each ward fall within the minimum and maximum of voters allowed per ward;
- the proposed ward boundaries comply, in general, with the criteria.

SIGNATURE

NAME AND SURNAME

DATE

KENNISGEWING 208 VAN 2010**MUNISIPALE AFBAKENINGSRAAD
AFBAKENING VAN MUNISIPALE WYKE INGEVOLGE DIE WET OP
PLAASLIKE REGERING: MUNISIPALE STRUKTURE, 1998****Munisipaliteit : Kouga Plaaslike Munisipaliteit (EC108)**

Ingevolge Item 5(1) van Bylae 1 van die Wet op Plaaslike Regering: Munisipale Strukture, 1998 (Wet No. 117 van 1998) ("die Wet") publiseer die Munisipale Afbakeningsraad hiermee sy afbakening van wyke vir die bogenoemde munisipaliteit. Besonderhede van die afbakening is vervat in die Bylae.

Ingevolge Item 5(2) van Bylae 1 van die Wet, kan enige persoon wat gegrief is deur 'n afbakening binne 14 dae na publikasie van hierdie kennisgewing skriftelike besware voorlê aan:

Die Munisipale Afbakeningsraad

Privaatsak X28

Hatfield

0028

Faks: 012-3422480

E-pos: robert@demarcation.org.za

Die aangehegte vorm MDB5 moet asseblief gebruik word om beswaar aan te teken. Die vorm is ook beskikbaar op www.demarcation.org.za

LANDIWE MAHLANGU**VOORSITTER: MUNISIPALE AFBAKENINGSRAAD****BYLAE**

Ingevolge Artikel 18(3) van die Wet op Plaaslike Regering: Munisipale Strukture, 1998 (Wet 117 van 1998) het die LUR vir plaaslike regering bepaal dat die munisipale raad bestaan uit 29 raadslede.

Na oorlegpleging met die Onafhanklike Verkiesingskommissie het die Munisipale Afbakeningsraad die munisipaliteit in 15 wyke afgebaken ingevolge Bylae 1 van die Wet.

Die getal geregistreerde kiesers in elke wyk, wyk nie meer as vyftien persent van die norm af nie. Die norm is bepaal deur die getal geregistreerde kiesers op die munisipale segment van die nasionale gemeenskaplike kieserslys, naamlik 47674 kiesers op 12 Februarie 2009, deur die getal wyke in die munisipaliteit te deel.

'n Oorsigkaart van die munisipale grens met die grense van die wyke binne die munisipale grens, en 'n kaart van elke wyk, is aangeheg. Ingeval van 'n verskil tussen 'n kaart en hierdie bylae, sal die kaart geld.

Die wyknommers, die stemdistrikte en stemlokale in elke wyk, en die getal kiesers is as volg:

WYK 1 het 2797 kiesers

Stemdistrik	Stemlokaal	Getal kiesers
10120037 (Gedeelte)	KRUISFONTEIN PRIMARY SCHOOL	2000
10400049 (Gedeelte)	OYSTERBAY HALL	220
10400094	FARM LEEUBOS	247
10440010	OYSTER BAY COMMUNITY HALL	330

WYK 2 het 3567 kiesers

Stemdistrik	Stemlokaal	Getal kiesers
10140028 (Gedeelte)	NEWTON HALL	700
10140040	PELLSRUS COMMUNITY HALL	2867

WYK 3 het 3579 kiesers

Stemdistrik	Stemlokaal	Getal kiesers
10140017 (Gedeelte)	KABELJOUS PARK TENT	3579

WYK 4 het 3020 kiesers

Stemdistrik	Stemlokaal	Getal kiesers
10120037 (Gedeelte)	KRUISFONTEIN PRIMARY SCHOOL	1898
10120048 (Gedeelte)	ST PATRICKS PRIMARY SCHOOL	1122

WYK 5 het 2804 kiesers

Stemdistrik	Stemlokaal	Getal kiesers
10120015	KRUISFONTEIN CIVIC CENTRE	2104
10400050 (Gedeelte)	AGRICULTURE HALL	700

WYK 6 het 2903 kiesers

Stemdistrik	Stemlokaal	Getal kiesers
10120039	LUNGISO PUBLIC SCHOOL	2903

WYK 7 het 3214 kiesers

Stemdistrik	Stemlokaal	Getal kiesers
10390047	M AND N KLEINFONTEIN BOERDERY	174
10390058	LOERIE HEUWEL COMMUNITY HALL	1376
10390069	THORNHILL CLUBHOUSE	1412
10390092	HIGHLANDS FARM	87
10390104	LONGMORE COMMUNITY HALL	165

WYK 8 het 3464 kiesers

Stemdistrik	Stemlokaal	Getal kiesers
10110025	WESTON COMMUNITY HALL	907
10140017 (Gedeelte)	KABELJOUS PARK TENT	500
10140062	NG KERK	1617
10390070	DUPLEX FARM	263
10400140	MONDPLAAS PRIMARY SCHOOL	177

WYK 9 het 3650 kiesers

Stemdistrik	Stemlokaal	Getal kiesers
10110014 (Gedeelte)	VUZUMZI LANDU HALL	2015
10110036	HANKEY CIVIC CENTRE	1635

WYK 10 het 3068 kiesers

Stemdistrik	Stemlokaal	Getal kiesers
10210026	DAN SANDI COMMUNITY HALL	2082
10390014	COCKSCOMBE PRIMARY SCHOOL	217
10390036	QUAGGA PRIMARY SCHOOL	769

WYK 11 het 3305 kiesers

Stemdistrik	Stemlokaal	Getal kiesers
10140028 (Gedeelte)	NEWTON HALL	3305

WYK 12 het 3234 kiesers

Stemdistrik	Stemlokaal	Getal kiesers
10280012	VILLAGE HALL ST FRANCIS	3014
10400049 (Gedeelte)	OYSTERBAY HALL	220

WYK 13 het 3030 kiesers

Stemdistrik	Stemlokaal	Getal kiesers
10110014 (Gedeelte)	VUZUMZI LANDU HALL	1000
10210015	PATENSIE CORRECTIONAL CENTRE	1231
10390025	ANDRIESKRAAL HALL	642
10390081	EX ENATHI FARM	157

WYK 14 het 2969 kiesers

Stemdistrik	Stemlokaal	Getal kiesers
10140039	ASTON BAY HALL	1398
10140051	TOKYO SEXWALE CRECHE	1571

WYK 15 het 3070 kiesers

Stemdistrik	Stemlokaal	Getal kiesers
10120026	COUNTRY CLUB HALL	2057
10120048 (Gedeelte)	ST PATRICKS PRIMARY SCHOOL	750
10400050 (Gedeelte)	AGRICULTURE HALL	263

Belangrik: Hierdie Bylae bevat die totale getal geregistreerde kiesers op die munisipaliteit se segment van die nasionale gemeenskaplike kieserslys op 12 Februarie 2009, waarvoor voorsiening gemaak is in Goewermentskennisgewing No. 750 gepubliseer in Staatskoerant No. 32407 van 15 Julie 2009. Die stemdistriknommers, die grense van die stemdistrikte, die stemlokale, en die getal kiesers mag verander na die registrasie van kiesers vir die 2011 plaaslike verkiesings.

VORM MDB5

WYKSAFBAKENING

BESWAAR INGEVOLGE ITEM 5(2) VAN BYLAE 1
VAN DIE WET OP PLAASLIKE REGERING: MUNISIPALE STRUKTURE, 1998

Naam van Munisipaliteit:.....Code:.....

Naam van beswaarde persoon/instelling:.....

Kontak persoon in geval van 'n instelling:.....

Adres:.....

Tel. nommer:..... Selfoonnommer:.....

E-pos adres:.....

Hiermee teken ek beswaar aan teen die afbakening van die grense van die volgende wyke:

WYK NOMMER	REDE/MOTIVERING

Ek versoek die Munisipale Afbakeningsraad om die volgende alternatiewe voorstelle te oorweeg:

Wyk nommer	Die wyk moet bestaan uit die volgende stembedistrikte: (Voorsien die stembedistriktnommer en die getal geregistreerde kiesers as volg $VD1123456(1500)+VD345678(2500)=4000$)	Motivering

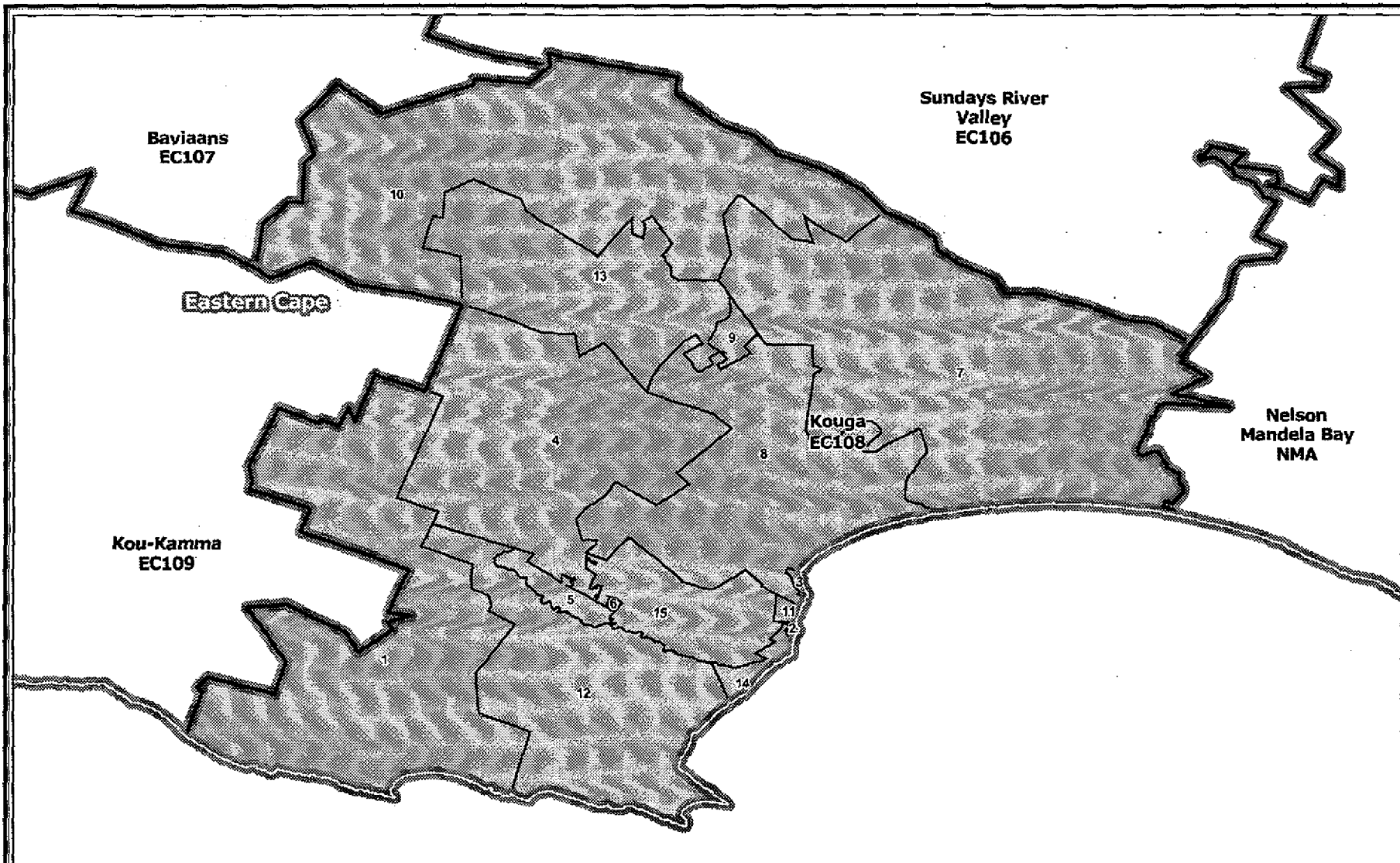
Ek bevestig dat:

- die saamgevoegde stembedistrikte vorm 'n aaneenlopende wyk;
- die getal kiesers in elke wyk is binne die minimum en maksimum getal wat per wyk toegelaat word;
- die voorgestelde wyke voldoen in die algemeen aan die kriteria.




HANDTEKENING

NAAM EN VAN

DATUM




Legend

-  Provincial Boundary
-  Municipal Boundary
-  Ward Boundary

Kouga(EC108)

Publication of the delimitation of Wards
 within the Kouga Local Municipality (EC108)
 in terms of Item 5 of Schedule 1 to the
 Local Government: Municipal Structures Act, 1998
 (Act No.117 of 1998)

 NOT TO SCALE

DATE
 June 2010

MAP NUMBER
 EC108

Additional information relating to this map
 can be obtained by contacting the
 Municipal Demarcation Board at:

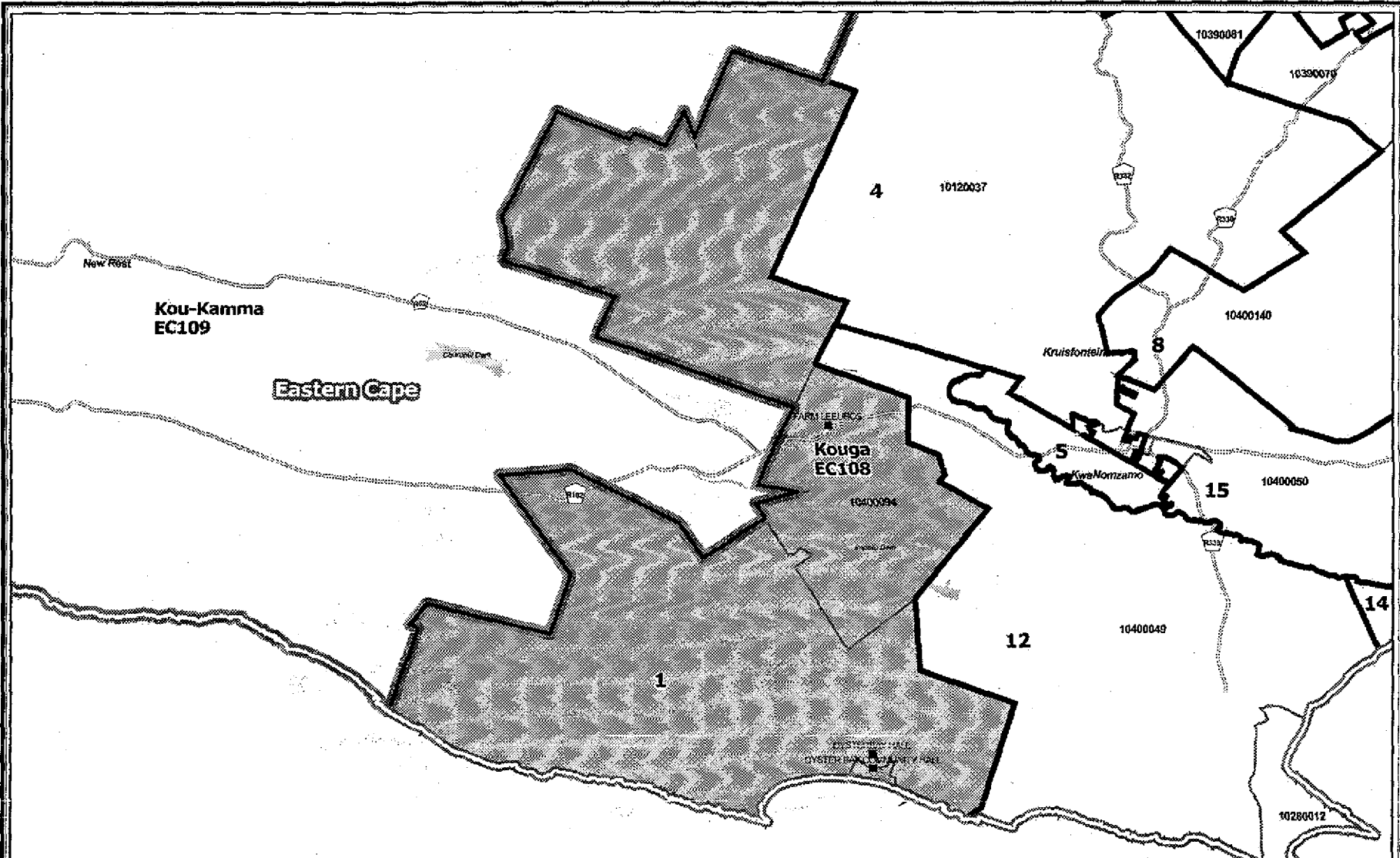
Tel: (012) 342 2481 Fax: (012) 342 2480

email: info@demarcation.org.za

Website: www.demarcation.org.za

Address: Private Bag X28, Hatfield 0028





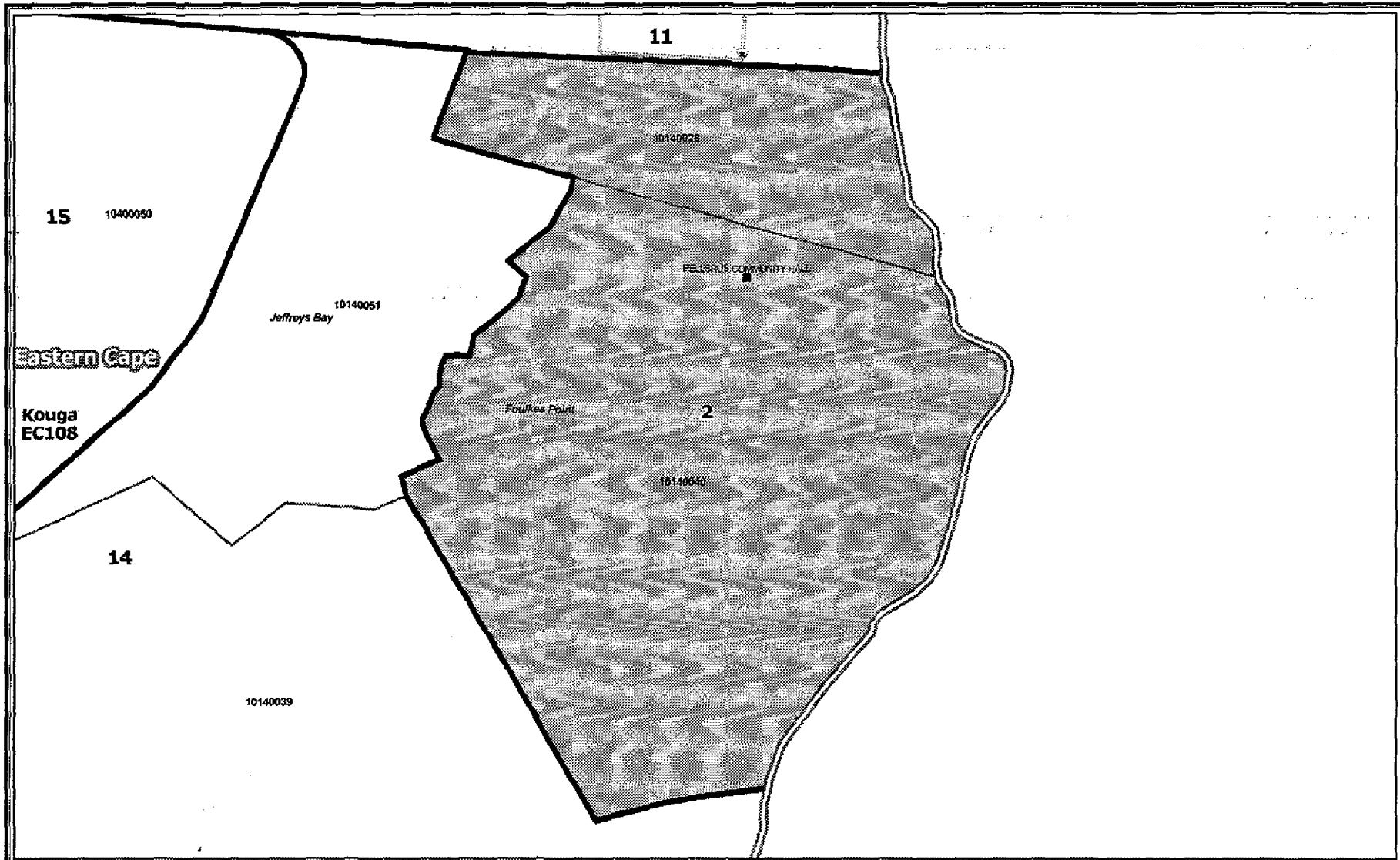
Legend	
Provincial Boundary	Dam
Local Municipality	Main Road
Ward	Voting Station

Kouga(EC108)
 Publication of the delimitation of Ward 1
 of Kouga(EC108)
 in terms of Item 5 of Schedule 1 to the
 Local Government: Municipal Structures Act, 1998
 (Act No.117 of 1998)

NOT TO SCALE
DATE June 2010
WARD NUMBER 1

Additional information relating to this map
 can be obtained by contacting the
 Municipal Demarcation Board at:
 Tel: (012) 342 2481 Fax: (012) 342 2480
 email: info@demarcation.org.za
 Website: www.demarcation.org.za
 Address: Private Bag X28, Hatfield 0028






Legend

-  Provincial Boundary
-  Local Municipality
-  Ward
-  Dam
-  Main Road
-  Voting Station

Kouga(EC108)
 Publication of the delimitation of Ward 2
 of Kouga(EC108)
 in terms of Item 5 of Schedule 1 to the
 Local Government: Municipal Structures Act, 1998
 (Act No.117 of 1998)

 NOT TO SCALE

DATE
June 2010

WARD NUMBER
2

Additional information relating to this map
 can be obtained by contacting the
 Municipal Demarcation Board at:

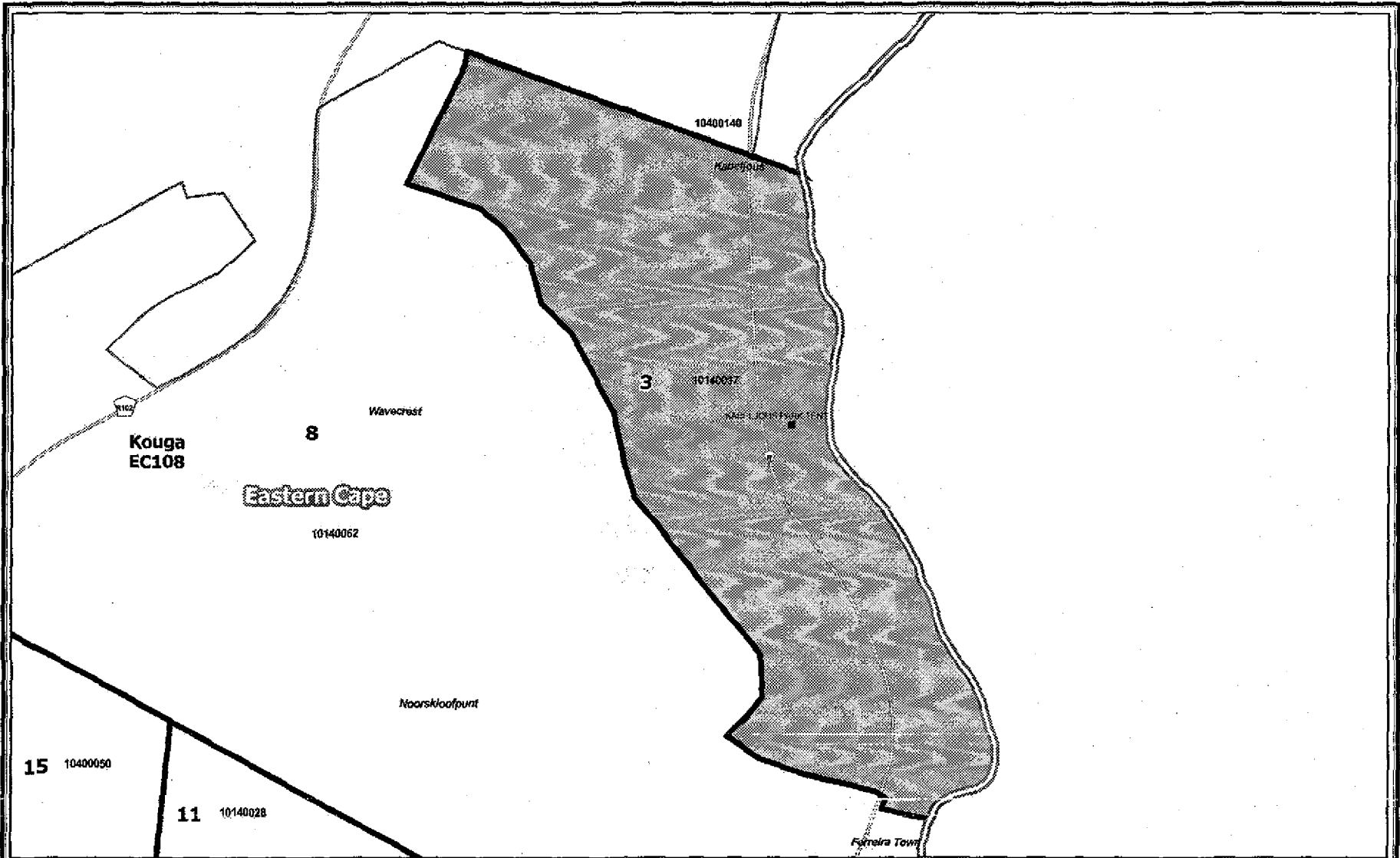
Tel: (012) 342 2481 Fax: (012) 342 2480

email: info@demarcation.org.za







Website: www.demarcation.org.za

Address: Private Bag X26, Hatfield 0026






Legend

-  Provincial Boundary
-  Local Municipality
-  Ward
-  Dam
-  Main Road
-  Voting Station

Kouga(EC108)
 Publication of the delimitation of Ward 3
 of Kouga(EC108)
 in terms of Item 5 of Schedule 1 to the
 Local Government: Municipal Structures Act, 1998
 (Act No.117 of 1998)

 NOT TO SCALE

DATE
June 2010

WARD NUMBER
3

Additional information relating to this map
 can be obtained by contacting the
 Municipal Demarcation Board at:

Tel: (012) 342 2481 Fax: (012) 342 2490

email: info@demarcation.org.za

Website: www.demarcation.org.za

Address: Private Bag X26, Hatfield 0028





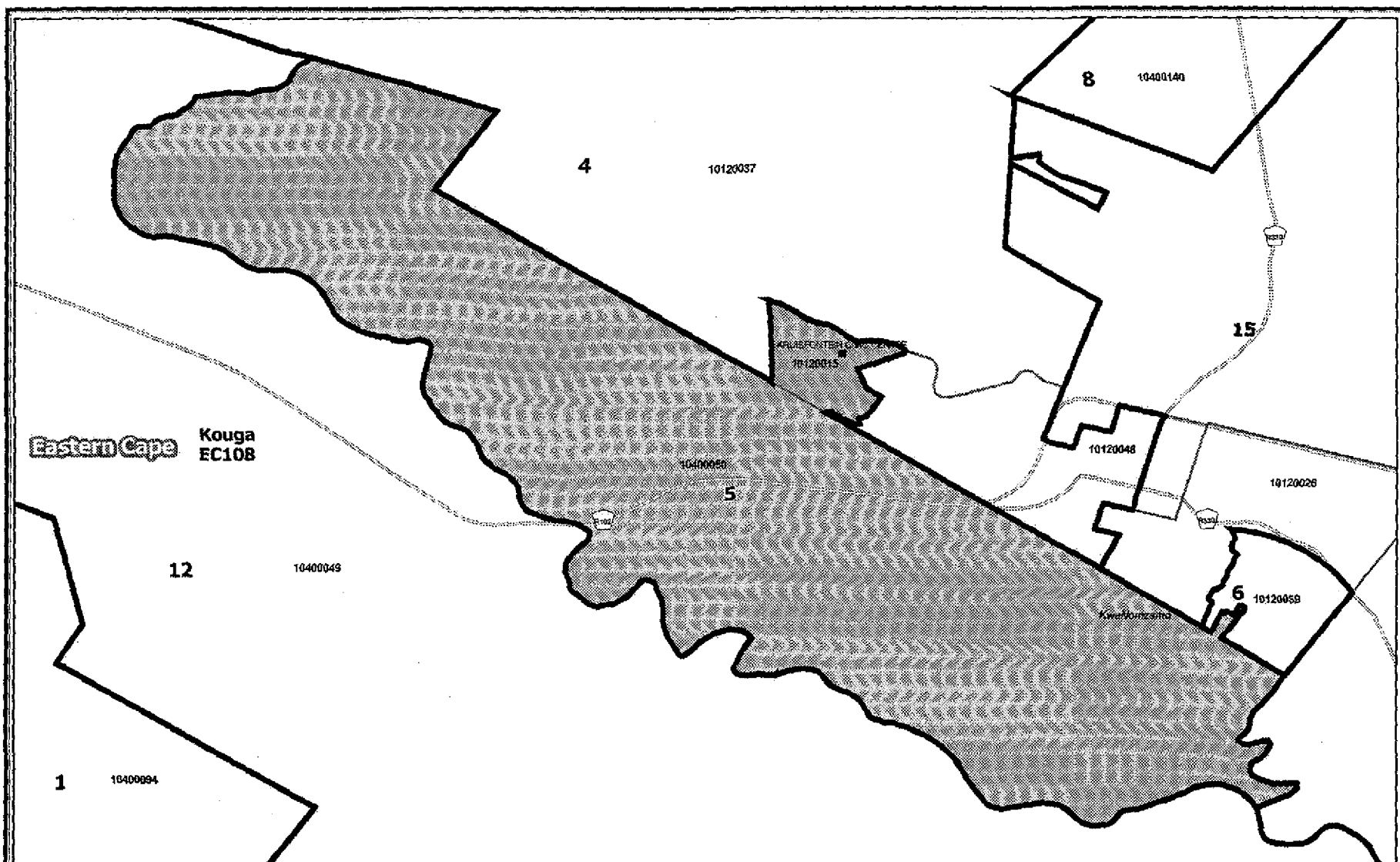
Legend	
	Provincial Boundary
	Local Municipality
	Ward
	Dam
	Main Road
	Voting Station

Kouga(EC108)
 Publication of the delimitation of Ward 4
 of Kouga(EC108)
 in terms of Item 5 of Schedule 1 to the
 Local Government: Municipal Structures Act, 1998
 (Act No.117 of 1998)

	NOT TO SCALE
DATE	June 2010
WARD NUMBER	4

Additional information relating to this map
 can be obtained by contacting the
 Municipal Demarcation Board at:
 Tel: (012) 342 2481 Fax: (012) 342 2480
 email: info@demarcation.org.za
 Website: www.demarcation.org.za
 Address: Private Bag X26, Hatfield 0028





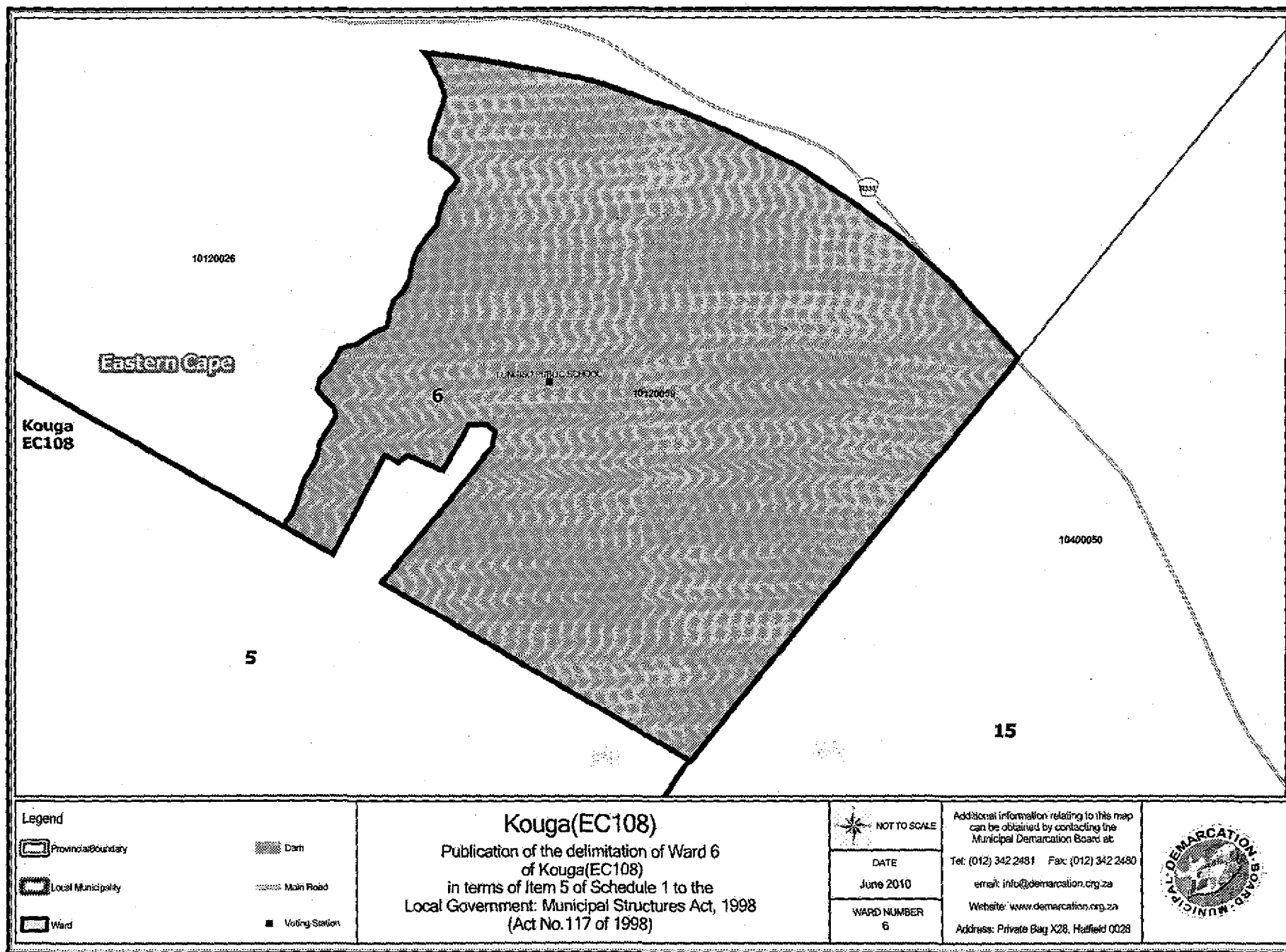
Legend	
Provincial Boundary	Dam
Local Municipality	Main Road
Ward	Voting Station

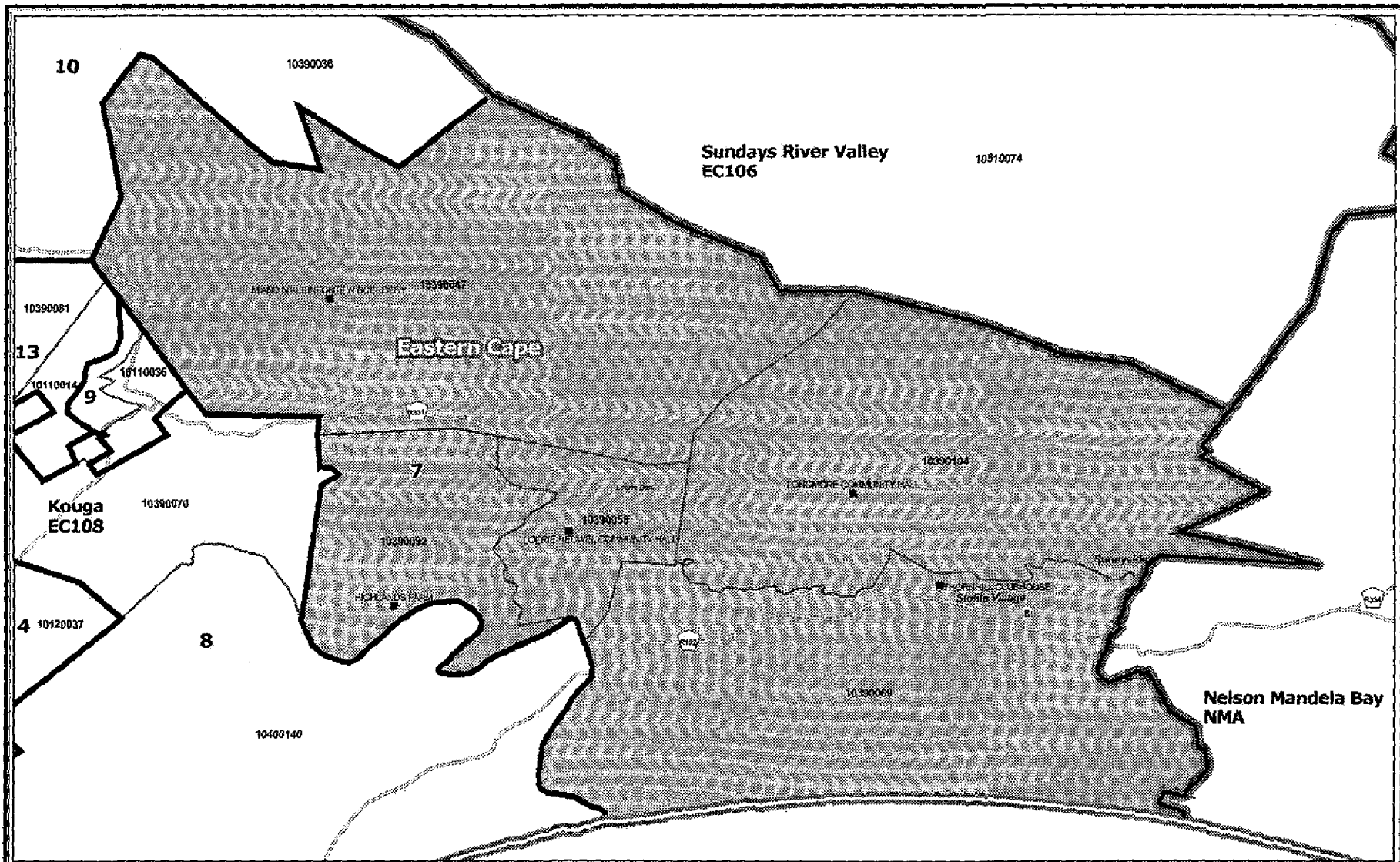
Kouga(EC108)
 Publication of the delimitation of Ward 5
 of Kouga(EC108)
 in terms of Item 5 of Schedule 1 to the
 Local Government: Municipal Structures Act, 1998
 (Act No.117 of 1998)

NOT TO SCALE
DATE June 2010
WARD NUMBER 5

Additional information relating to this map
 can be obtained by contacting the
 Municipal Demarcation Board at:
 Tel: (012) 342 2481 Fax: (012) 342 2480
 email: info@demarcation.org.za
 Website: www.demarcation.org.za
 Address: Private Bag X28, Hatfield 0028







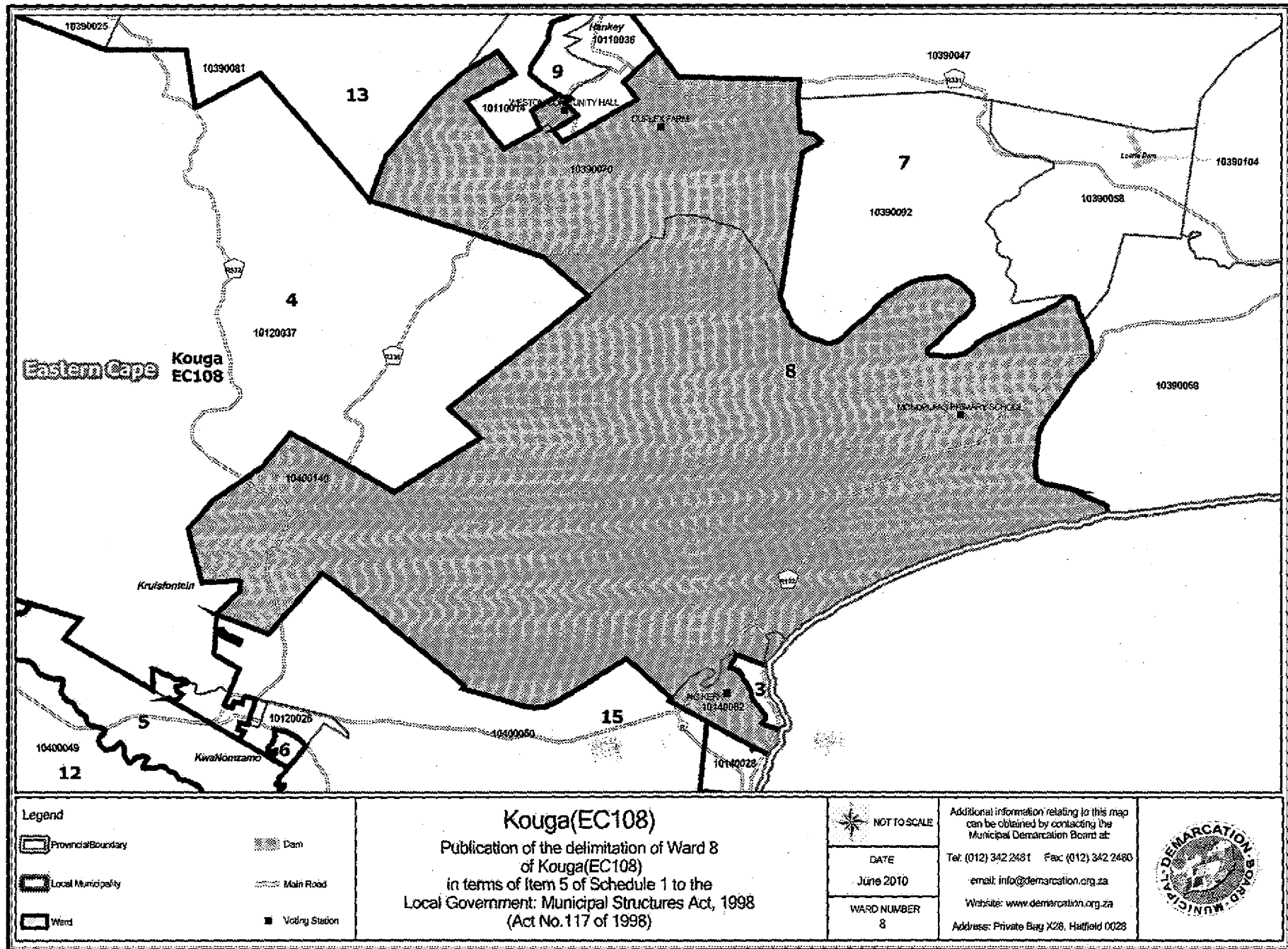
Legend	
Provincial Boundary	Dam
Local Municipality	Main Road
Ward	Voting Station

Kouga(EC108)
 Publication of the delimitation of Ward 7
 of Kouga(EC108)
 in terms of Item 5 of Schedule 1 to the
 Local Government: Municipal Structures Act, 1998
 (Act No.117 of 1998)









NOT TO SCALE
DATE June 2010
WARD NUMBER 7

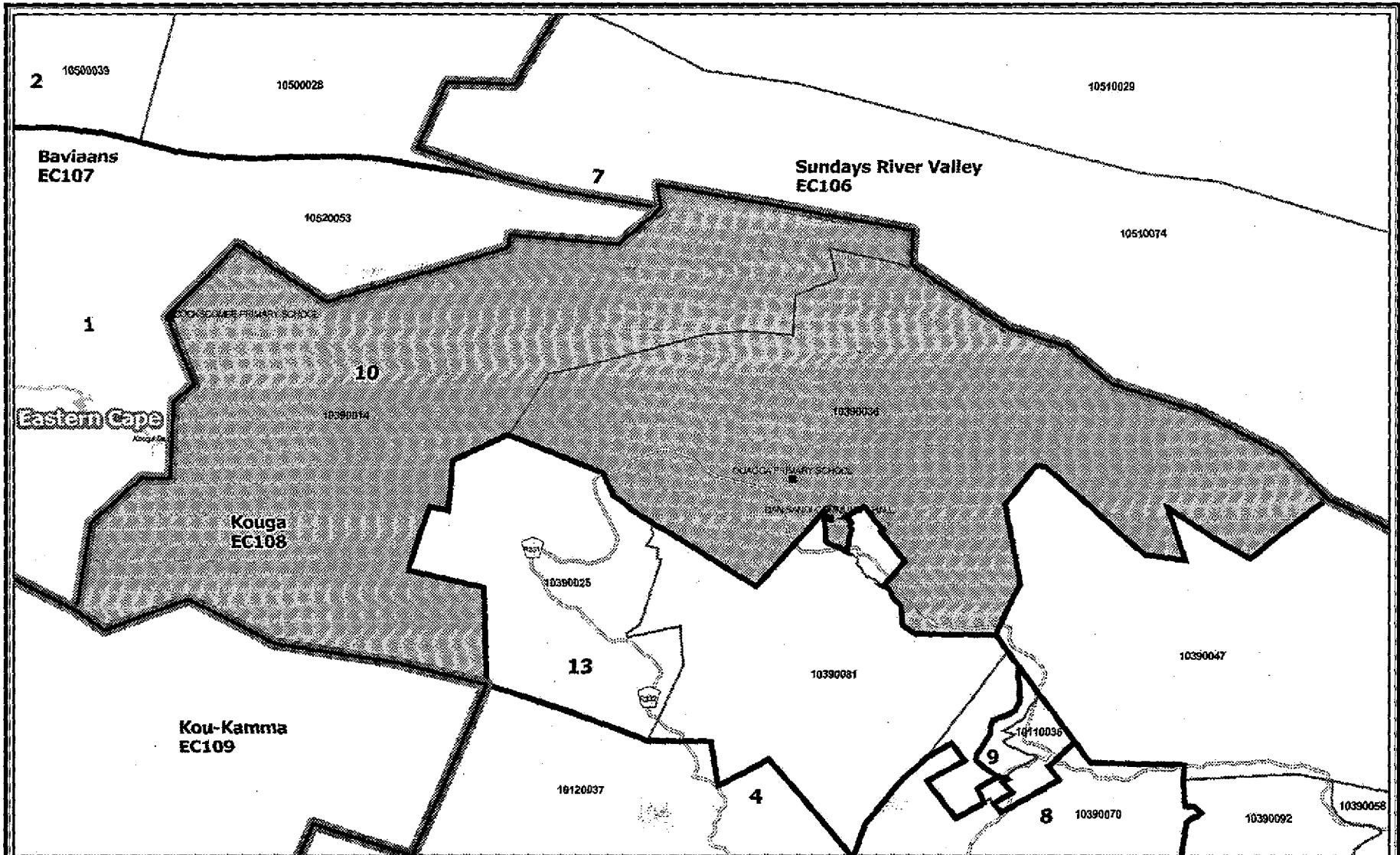
Additional information relating to this map
 can be obtained by contacting the
 Municipal Demarcation Board at:
 Tel: (012) 342 2481 Fax: (012) 342 2480
 email: info@demarcation.org.za
 Website: www.demarcation.org.za
 Address: Private Bag X28, Hatfield 0028







<p>Legend</p> <ul style="list-style-type: none">  Provincial Boundary  Local Municipality  Ward  Dam  Main Road  Voting Station 	<p>Kouga(EC108) Publication of the delimitation of Ward 9 of Kouga(EC108) in terms of Item 5 of Schedule 1 to the Local Government: Municipal Structures Act, 1998 (Act No.117 of 1998)</p>	<p> NOT TO SCALE</p> <p>DATE June 2010</p> <p>WARD NUMBER 9</p>	<p>Additional information relating to this map can be obtained by contacting the Municipal Demarcation Board at:</p> <p>Tel: (012) 342 2481 Fax: (012) 342 2480 email: info@demarcation.org.za Website: www.demarcation.org.za Address: Private Bag X28, Hatfield 0028</p>	
--	---	--	--	---



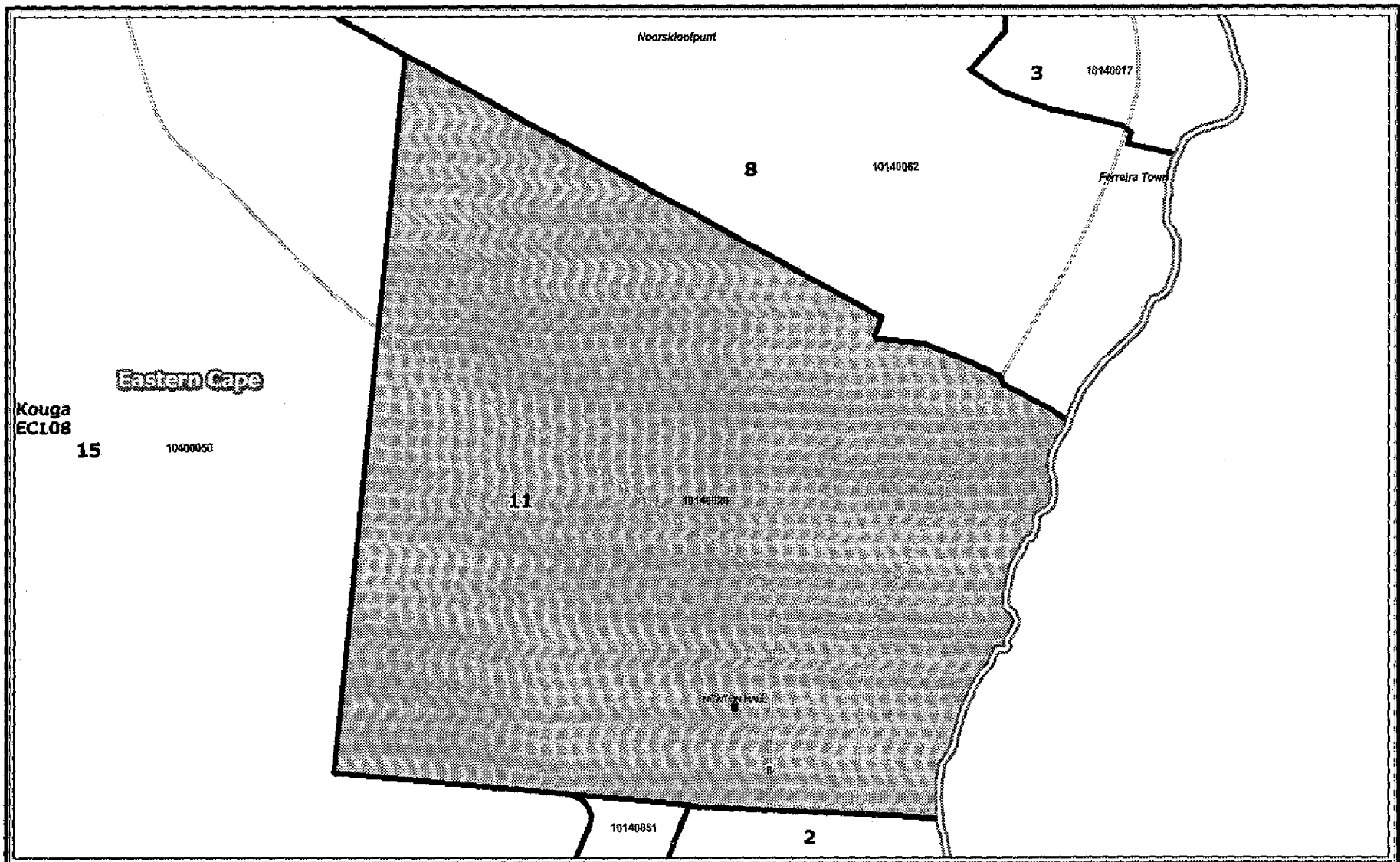
Legend	
	Province/Boundary
	Local Municipality
	Ward
	Dam
	Main Road
	Voting Station

Kouga(EC108)
 Publication of the delimitation of Ward 10
 of Kouga(EC108)
 in terms of Item 5 of Schedule 1 to the
 Local Government: Municipal Structures Act, 1998
 (Act No.117 of 1998)

	NOT TO SCALE
DATE	June 2010
WARD NUMBER	10

Additional information relating to this map
 can be obtained by contacting the
 Municipal Demarcation Board at:
 Tel: (012) 342 2481 Fax: (012) 342 2480
 email: info@demarcation.org.za
 Website: www.demarcation.org.za
 Address: Private Bag X28, Hatfield 0028






Legend

-  Provincial Boundary
-  Dam
-  Local Municipality
-  Main Road
-  Ward
-  Voting Station

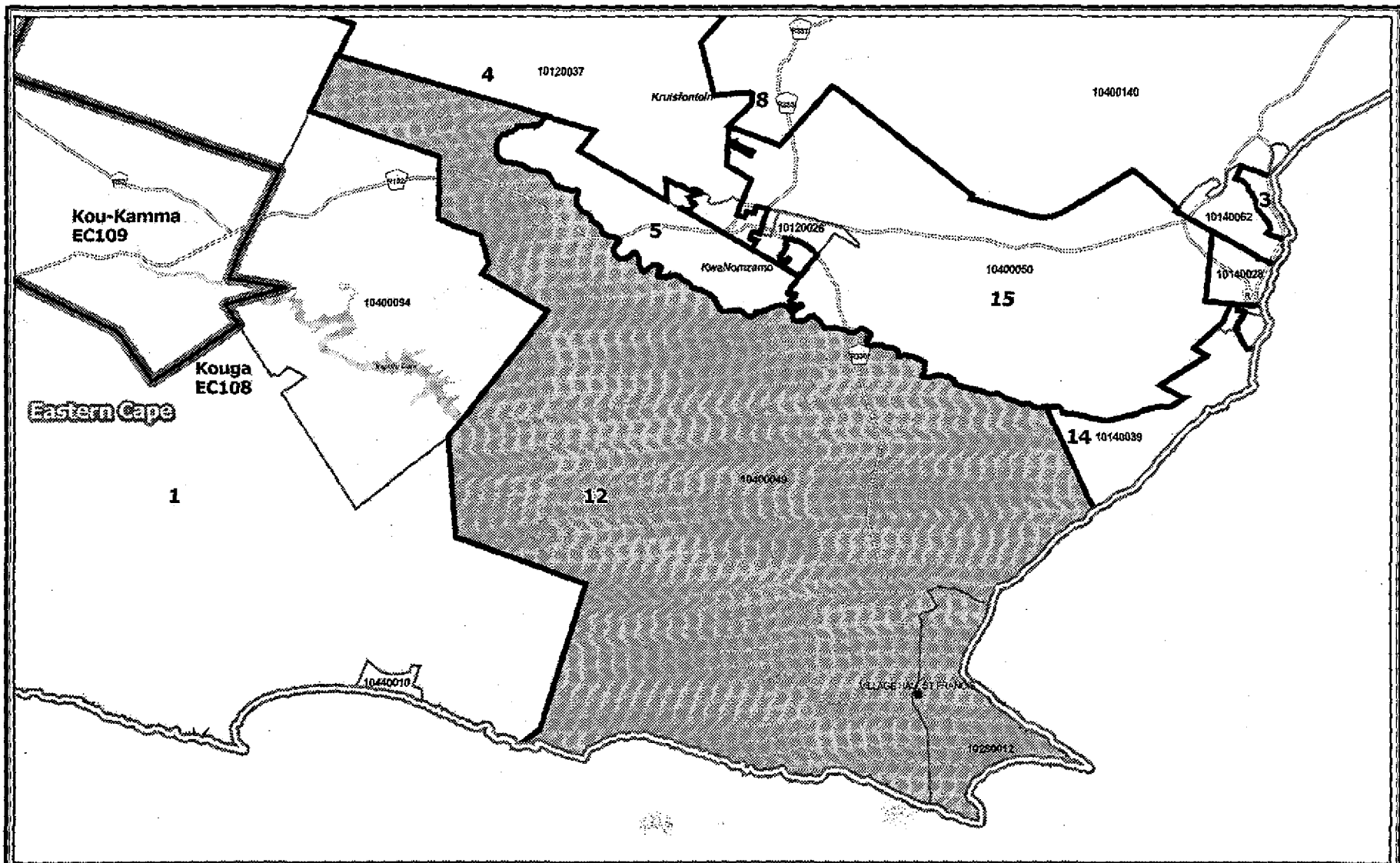
Kouga(EC108)
 Publication of the delimitation of Ward 11
 of Kouga(EC108)
 in terms of Item 5 of Schedule 1 to the
 Local Government: Municipal Structures Act, 1998
 (Act No.117 of 1998)

 NOT TO SCALE
DATE June 2010
WARD NUMBER 11


Additional information relating to this map
 can be obtained by contacting the
 Municipal Demarcation Board at:

Tel: (012) 342 2481 Fax: (012) 342 2490
 email: info@demarcation.org.za
 Website: www.demarcation.org.za
 Address: Private Bag X26, Hatfield 0028






Legend

-  Provincial Boundary
-  Local Municipality
-  Ward
-  Dam
-  Main Road
-  Voting Station

Kouga(EC108)
 Publication of the delimitation of Ward 12
 of Kouga(EC108)
 in terms of Item 5 of Schedule 1 to the
 Local Government: Municipal Structures Act, 1998
 (Act No.117 of 1998)

 NOT TO SCALE

DATE
June 2010
WARD NUMBER
12

Additional information relating to this map
 can be obtained by contacting the
 Municipal Demarcation Board at

Tel: (012) 342 2481 Fax: (012) 342 2480
 email: info@demarcation.org.za
 Website: www.demarcation.org.za
 Address: Private Bag X28, Hillfield 0028





Legend Provincial Boundary Local Municipality Ward Dam Main Road Voting Station		Kouga(EC108) Publication of the delimitation of Ward 13 of Kouga(EC108) in terms of Item 5 of Schedule 1 to the Local Government: Municipal Structures Act, 1998 (Act No.117 of 1998)		NOT TO SCALE DATE June 2010 WARD NUMBER 13	Additional information relating to this map can be obtained by contacting the Municipal Demarcation Board at: Tel: (012) 342 2481 Fax: (012) 342 2480 email: info@demarcation.org.za Website: www.demarcation.org.za Address: Private Bag X26, Hatfield 0028	
--	--	---	--	--	--	--



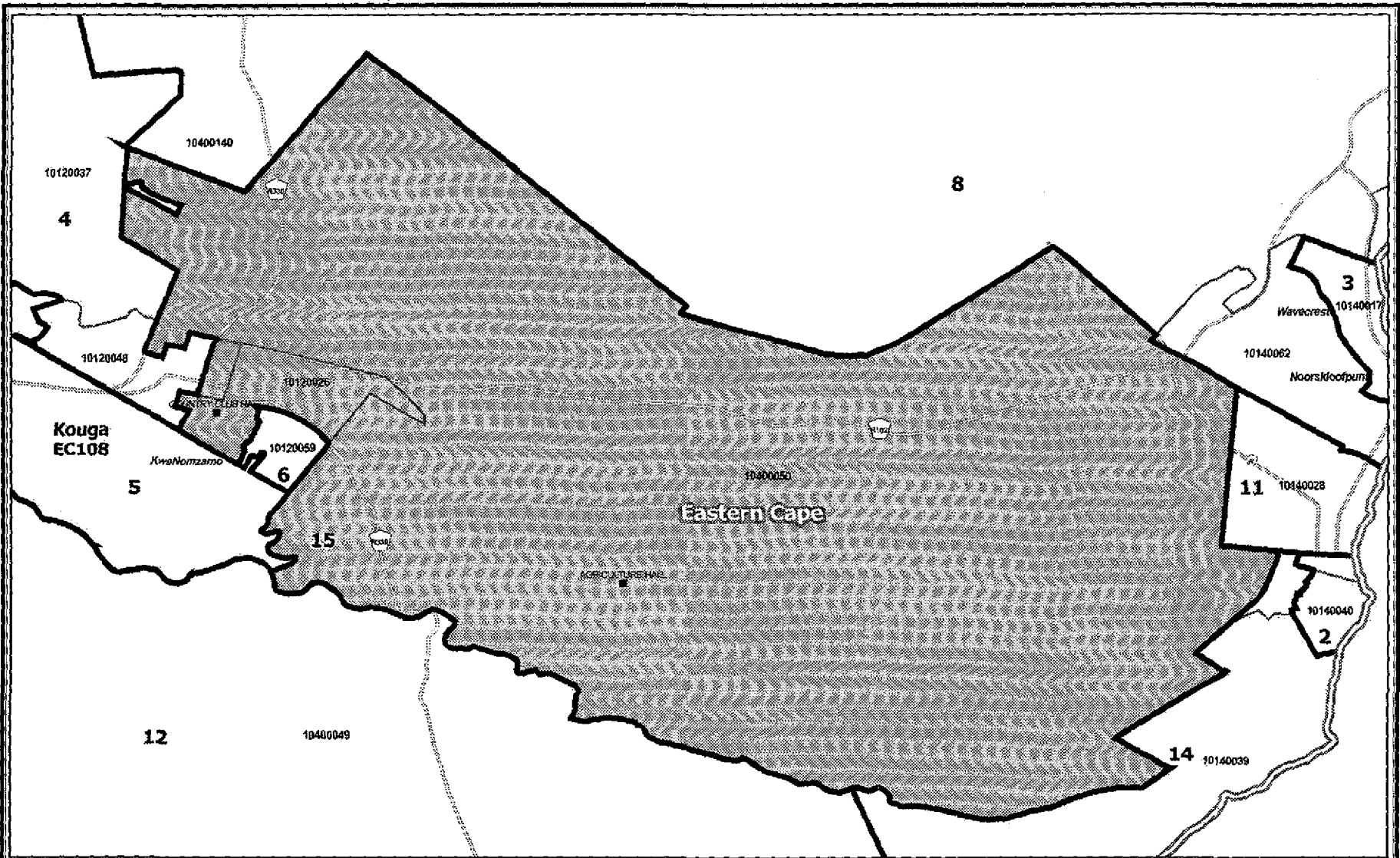
Legend	
	Provincial Boundary
	Local Municipality
	Ward
	Dam
	Main Road
	Voting Station

Kouga(EC108)
 Publication of the delimitation of Ward 14
 of Kouga(EC108)
 in terms of Item 5 of Schedule 1 to the
 Local Government: Municipal Structures Act, 1998
 (Act No. 117 of 1998)

	NOT TO SCALE
DATE	June 2010
WARD NUMBER	14

Additional information relating to this map
 can be obtained by contacting the
 Municipal Demarcation Board at:
 Tel: (012) 342 2481 Fax: (012) 342 2480
 email: info@demarcation.org.za
 Website: www.demarcation.org.za
 Address: Private Bag X28, Halffield 0028





Legend	
	Province/Boundary
	Local Municipality
	Ward
	Dam
	Main Road
	Voting Station

Kouga(EC108)
 Publication of the delimitation of Ward 15
 of Kouga(EC108)
 in terms of Item 5 of Schedule 1 to the
 Local Government: Municipal Structures Act, 1998
 (Act No.117 of 1998)

	NOT TO SCALE
DATE	June 2010
WARD NUMBER	15

Additional information relating to this map
 can be obtained by contacting the
 Municipal Demarcation Board at:
 Tel: (012) 342 2481 Fax: (012) 342 2480
 email: info@demarcation.org.za
 Website: www.demarcation.org.za
 Address: Private Bag X28, Hatfield 0028



Printed by and obtainable from the Government Printer, Bosman Street, Private Bag X85, Pretoria, 0001.
Tel: (012) 334-4507, 334-4511, 334-4509, 334-4515
Also available at the Legal Advisory Services, **Province of the Eastern Cape**, Private Bag X0047, Bisho, 5605. Tel. (040) 635-0052