

IMPORTANT NOTICE

The Government Printing Works will not be held responsible for faxed documents not received due to errors on the fax machine or faxes received which are unclear or incomplete. Please be advised that an "OK" slip, received from a fax machine, will not be accepted as proof that documents were received by the GPW for printing. If documents are faxed to the GPW it will be the sender's responsibility to phone and confirm that the documents were received in good order.

Furthermore the Government Printing Works will also not be held responsible for cancellations and amendments which have not been done on original documents received from clients.

CONTENTS • INHOUD

<i>No.</i>		<i>Page No.</i>	<i>Gazette No.</i>
GENERAL NOTICE • ALGEMENE KENNISGEWING			
215	Local Government: Municipal Structures Act (117/1998): Municipal Demarcation Board: Delimitation of municipal wards: Elundini Local Municipality (EC141)	3	2398
215	Wet op Plaaslike Regering: Munisipale Strukture (117/1998): Munisipale Afbakeningsraad: Afbakening van munisipale wyke: Elundini Plaaslike Munisipaliteit (EC141)	10	2398

GENERAL NOTICE ALGEMENE KENNISGEWING

NOTICE 215 OF 2010

MUNICIPAL DEMARCATION BOARD DELIMITATION OF MUNICIPAL WARDS IN TERMS OF THE LOCAL GOVERNMENT: MUNICIPAL STRUCTURES ACT, 1998

Municipality : Elundini Local Municipality (EC141)

In terms of Item 5(1) of Schedule 1 to the Local Government: Municipal Structures Act, 1998 (Act No.117 of 1998) ("the Act") the Municipal Demarcation Board hereby publishes its delimitation of wards for the above-mentioned municipality. Particulars of the delimitation are listed in the Schedule.

In terms of Item 5(2) of Schedule 1 to the Act, any person aggrieved by a delimitation may, within 14 days of publication of this notice, submit objections in writing to:

The Municipal Demarcation Board

Private Bag X28

Hatfield

0028

Fax: 012-3422480

E-mail: robert@demarcation.org.za

The attached form MDB5 must please be used to object. The form is also available on www.demarcation.org.za

Notice number 72 published in Provincial Gazette Extraordinary No 1780 of 12 April 2010 is hereby withdrawn.

LANDIWE MAHLANGU

CHAIRPERSON: MDB

SCHEDULE

In terms of Section 18(3) of the Local Government: Municipal Structures Act, 1998 (Act 117 of 1998) the MEC responsible for local government has determined that the municipal council consists of 34 councillors.

After having consulted the Independent Electoral Commission, The Municipal Demarcation Board has delimited the municipality into 17 wards in terms of Schedule 1 to the Act.

The number of registered voters in each ward does not vary by more than fifteen percent from the norm. The norm was determined by dividing the total number of voters on the municipal segment of the national common voters roll, namely 56704 voters on 12 February 2009, by the number of wards in the municipality.

An overview map of the boundary of the municipality, with the boundaries of the wards within the municipal boundary, and a map of each ward are attached. In case of a discrepancy between a map and this schedule, the map will prevail.

The ward numbers, the voting districts and voting stations in each ward, and the number of voters are as follows:

WARD 1 comprises of a total of 3360 registered voters

Voting District	Voting Station	Number of Voters
11420042	MONTGOMERY JUNIOR SECONDARY SCHOOL	131
11620280	ELUNYAWENI JUNIOR SECONDARY SCHOOL	568
11620291	NCEMBU JUNIOR SECONDARY SCHOOL	776
11620303	DALUXOLO JUNIOR SECONDARY SCHOOL	107
11620606	WHEATLANDS JUNIOR SECONDARY	213
11620617	LUTUTU JUNIOR SECONDARY SCHOOL	525
11620628	NYIBIBA JUNIOR SECONDARY SCHOOL	286
11620639	ENKALWENI JUNIOR SECONDARY SCHOOL	316
11620707	DALIBANGO JUNIOR SECONDARY SCHOOL	228
11620842	GABULINKUNGU JUNIOR SECONDARY SCHOOL	210

WARD 2 comprises of a total of 3241 registered voters

Voting District	Voting Station	Number of Voters
11330019	NTOKOZWENI COMMUNITY HALL	1964
11330042	SIBABALE SENIOR SECONDARY SCHOOL	1277

WARD 3 comprises of a total of 3647 registered voters

Voting District	Voting Station	Number of Voters
11290014	ROMAN CATHOLIC HALL	921
11290025	SONWABILE COMMUNITY HALL	1471
11290047	MACLEAR MET PRIMER	290
11290058	UMTHAWELANGA SENIOR SECONDARY SCHOOL	647
11290069	SITHOLE METHODIST CHURCH	318

WARD 4 comprises of a total of 3255 registered voters

Voting District	Voting Station	Number of Voters
11290036	MACLEAR TOWN HALL	687
11330020	UGIE TOWN HALL	692
11370068	ELANDSHEIGHT SCHOOL	105
11420019	JOELSHOEK FARM SCHOOL	259
11800033	LOWER TSITSANA MISSION	523
11800055	UPPER TSITSANA JUNIOR SECONDARY SCHOOL	651
11800910	UPPER MHLONTLO SENIOR PRIMARY SCHOOL	147
11801191	MDENI SENIOR PRIMARY SCHOOL	191

WARD 5 comprises of a total of 3722 registered voters

Voting District	Voting Station	Number of Voters
11611055	NTUSHUNTUSHU JUNIOR SECONDARY SCHOOL	128
11620022	MCWANGELE JUNIOR SECONDARY SCHOOL	487
11620369	INXU JUNIOR SECONDARY SCHOOL	372
11620370	HOPEDALE	662
11620404	MBONISWENI JUNIOR SECONDARY SCHOOL	463
11620459	NTABA JUNIOR SECONDARY SCHOOL	349
11620695	NGXAZA JUNIOR SECONDARY SCHOOL	493
11620853	SITHANA JUNIOR SECONDARY SCHOOL	175
11620864	GONIWE SENIOR PRIMARY SCHOOL	157
11620976	ZANDISE JUNIOR SECONDARY SCHOOL	135
11620987	LOWER NGXAZA SENIOR PRIMARY SCHOOL	67
11621001	MABANDLA SENIOR PRIMARY SCHOOL	234

WARD 6 comprises of a total of 3004 registered voters

Voting District	Voting Station	Number of Voters
11620033	UPPER ESINXAKO JUNIOR SECONDARY SCHOOL	293
11620044	ESIQHUNGQWINI JUNIOR SECONDARY SCHOOL	231
11620055	JAMANGLE SENIOR SECONDARY SCHOOL	463
11620066	SOMMERVILLE JUNIOR SECONDARY SCHOOL	176
11620101	MQOKOLWENI JUNIOR SECONDARY SCHOOL	374
11620437	LOWER SINXAKO SCHOOL	316
11620448	QURANA JUNIOR SECONDARY SCHOOL	120
11620460	NTYWENKA JUNIOR SECONDARY SCHOOL	204
11620493	NGXOTHO JUNIOR SECONDARY SCHOOL	227
11620684	SOBANTU JUNIOR SECONDARY SCHOOL	85
11620998	NTYWENKA PLANTATION	77
11621012	MAYNARD JUNIOR SECONDARY SCHOOL	105
11800909	NGCELE JUNIOR SECONDARY SCHOOL	333

WARD 7 comprises of a total of 3754 registered voters

Voting District	Voting Station	Number of Voters
11610010	MILLANI JUNIOR SECONDARY SCHOOL	209
11610076	NGXAXA GORGE JS SCHOOL	190
11610290	KIIOILOPONG JUNIOR SECONDARY SCHOOL	310
11610313	TSHIKITSHA JUNIOR SECONDARY SCHOOL	181
11610335	ETYENI JUNIOR SECONDARY SCHOOL	468
11610481	BOTSABELLO JUNIOR SECONDARY SCHOOL	299
11610492	UPPER NXAXA SCHOOL	651
11610537	NTIBANE COMPREHENSIVE SCHOOL	213
11610548	MALAMIJELA SENIOR PRIMARY SCHOOL	143
11610649	LOWER KHOHLOPONG SENIOR PRIMARY SCHOOL	93
11610650	GAMAKULU TRIBAL AUTHORITY	66
11610717	MPINDWENI SENIOR PRIMARY SCHOOL	123
11611066	NGQQAYI JUNIOR SECONDARY SCHOOL	159
11611088	NTABODULI JUNIOR SECONDARY SCHOOL	193
11611134	NKAHLULO JUNIOR SECONDARY SCHOOL	92
11800303	NKUNYANA JUNIOR SECONDARY SCHOOL	364

WARD 8 comprises of a total of 3065 registered voters

Voting District	Voting Station	Number of Voters
11800066	LUZIE POORT JUNIOR SECONDARY SCHOOL	358
11800325	UMFANTA JUNIOR SECONDARY SCHOOL	620
11800448	MKAKA STORE	163
11800493	MOROKA JUNIOR SECONDARY SCHOOL	305
11800673	NKAMANE SENIOR PRIMARY SCHOOL	250
11800684	MBIZENI COMMUNITY HALL	63
11800695	LOWER KETE-KETE JUNIOR SECONDARY SCHOOL	242
11800897	LUZIE DRIFT JUNIOR SECONDARY SCHOOL	362
11801089	I.ENGOPENG SENIOR PRIMARY SCHOOL	131
11801113	BATLOKOA JUNIOR SECONDARY SCHOOL	283
11801203	MAKHATLANENG JUNIOR SECONDARY SCHOOL	112
11801214	NATLANE SEKONYELA SENIOR PRIMARY SCHOOL	176

WARD 9 comprises of a total of 3763 registered voters

Voting District	Voting Station	Number of Voters
11710011	MOUNT FLETCHER CORRECTIONAL CENTRE	1515
11710022	MORIVIAN CHURCH HALL	911
11710033	PUMAPHETHE SPAZA	862
11710055	BRA T CAFE	475

WARD 10 comprises of a total of 3371 registered voters

Voting District	Voting Station	Number of Voters
11800011	EZINGONYAMENI TRIBAL AUTHORITY	483
11800077	EZINGONYAMENI JUNIOR SECONDARY SCHOOL	367
11800156	MBAMBANGWE JUNIOR SECONDARY SCHOOL	393
11800167	ST THOMAS JUNIOR SECONDARY SCHOOL	506
11800459	ZAMUXOLO JUNIOR SECONDARY SCHOOL	419
11800482	TSOLOBENG JUNIOR SECONDARY SCHOOL	768
11800662	ESILINDINI JUNIOR SECONDARY SCHOOL	63
11801124	MAHEMENG SENIOR PRIMARY SCHOOL	372

WARD 11 comprises of a total of 3250 registered voters

Voting District	Voting Station	Number of Voters
11800189	TINANA JUNIOR SECONDARY SCHOOL	241
11800190	DENGWANE JUNIOR SECONDARY SCHOOL	339
11800213	FLETCHERVILLE JUNIOR SECONDARY SCHOOL	402
11800235	MAFUSINI JUNIOR PRIMARY SCHOOL	151
11800527	FARVIEW JUNIOR SECONDARY SCHOOL	431
11800752	LERATO	149
11800774	NGAQANGANA JUNIOR SECONDARY SCHOOL	181
11800785	FARVIEW JUNIOR SECONDARY SCHOOL	483
11800796	KHULANATHI JUNIOR SECONDARY SCHOOL	444
11800808	SIXHOTYENI SENIOR PRIMARY SCHOOL	107
11800831	MOTSOANE SENIOR PRIMARY SCHOOL	127
11800943	INTSASA JUNIOR SECONDARY SCHOOL	195

WARD 12 comprises of a total of 2859 registered voters

Voting District	Voting Station	Number of Voters
11800291	SETAKA JUNIOR SECONDARY SCHOOL	324
11800550	POPOPO SCHOOL	268
11800561	MANGOLOANENG JUNIOR SECONDARY SCHOOL	476
11800718	MORULANE JUNIOR SECONDARY SCHOOL	489
11800763	NTABAYIKHONJWA SHOP	155
11800819	PHAPHAMA SENIOR PRIMARY SCHOOL	251
11800820	POLOKOE JUNIOR SECONDARY SCHOOL	267
11800842	NGQLILOE JUNIOR SECONDARY SCHOOL	366
11800875	MAHANYANENG JUNIOR SECONDARY SCHOOL	263

WARD 13 comprises of a total of 3479 registered voters

Voting District	Voting Station	Number of Voters
11800246	NXOTSHANA JUNIOR SECONDARY SCHOOL	265
11800268	SEQHOBONG JUNIOR SECONDARY SCHOOL	485
11800280	MOHOABA TSANE JUNIOR SECONDARY SCHOOL	493
11800538	MAKOATLANE JUNIOR SECONDARY SCHOOL	477
11800549	KOEBONG JUNIOR SECONDARY SCHOOL	468
11800628	MOSANA JUNIOR SECONDARY SCHOOL	239
11800853	NTOKO JUNIOR SECONDARY SCHOOL	226
11800886	LOWER NXOTSHANA JUNIOR SECONDARY SCHOOL	480
11801001	MASHATA	155
11801135	MAJUTI SENIOR PRIMARY SCHOOL	191

WARD 14 comprises of a total of 2859 registered voters

Voting District	Voting Station	Number of Voters
11800088	VUVU JUNIOR SECONDARY SCHOOL	452
11800101	BETHANIA SENIOR SECONDARY SCHOOL	533
11800224	NQALWENI JUNIOR SECONDARY SCHOOL	416
11800460	LUNDINI JUNIOR SECONDARY SCHOOL	386
11800640	UPPER PHIRINTSU JUNIOR SECONDARY SCHOOL	185
11800741	ZANYENI JUNIOR SECONDARY SCHOOL	308
11800864	LEHANA'S PASS	262
11801146	THABAKHUBEDU JUNIOR SECONDARY SCHOOL	317

WARD 15 comprises of a total of 3676 registered voters

Voting District	Voting Station	Number of Voters
11710044	THEMBALETHU CAFE	572
11800099	BETHANIA JUNIOR SECONDARY SCHOOL	572
11800112	LOWER THOKOANA JUNIOR SECONDARY SCHOOL	527
11800134	KHALATSU SENIOR PRIMARY SCHOOL	300
11800471	MAMONTOELI JUNIOR SECONDARY SCHOOL	856
11800505	HILL GATE TRIBAL AUTHORITY	418
11801090	LIPHAKOENG SENIOR PRIMARY SCHOOL	188
11801102	LIPHOFONG JUNIOR SECONDARY SCHOOL	92
11801236	MAKHULENG SENIOR PRIMARY SCHOOL	151

WARD 16 comprises of a total of 3161 registered voters

Voting District	Voting Station	Number of Voters
11610302	FRANK MOSHOESHOE JUNIOR SECONDARY SCHOOL	454
11611077	TAUNG JUNIOR SECONDARY SCHOOL	129
11611145	METHODIST CHURCH	124
11800022	CHEVY-CHASE JUNIOR SECONDARY SCHOOL	273
11800044	MHLONTLO SENIOR SECONDARY SCHOOL	359
11800257	KETE-KETE JUNIOR SECONDARY SCHOOL	314
11800437	SOLOMZI JUNIOR SECONDARY SCHOOL	551
11800707	MAGEDLA JUNIOR SECONDARY SCHOOL	431
11800921	ST PETER & PAUL CHURCH	253
11800932	KOLONI SENIOR PRIMARY SCHOOL	170
11801247	TLOLOENG SENIOR PRIMARY SCHOOL	103

WARD 17 comprises of a total of 3238 registered voters

Voting District	Voting Station	Number of Voters
11290070	VINCENT PRE-SCHOOL	541
11290081	GREEN FIELDS MUNICIPAL FIELDS	238
11330031	KRUGER HALL	248
11420020	CHEBENCA FARM SCHOOL	96
11420031	RETREAT FARM SCHOOL	155
11420053	VIPAN FARMSCHOOL	60
11420064	NCOTHA FARMSCHOOL	40
11620011	MBIDLANA JUNIOR SECONDARY SCHOOL	351
11620381	GQAQHALA ST PATRICK MISSION	553
11800730	UGIE VEILINGSKRAAL HALL	956

Important: This Schedule contains the total number of registered voters on the municipality's segment of the national common voters' roll on 12 February 2009 as provided for in Government Notice No. 750 published in Government Gazette No. 32407 of 15 July 2009. The voting district numbers, the voting district boundaries, voting stations, and the number of voters may change after the registration of voters for the 2011 local elections.

FORM MDB5

WARD DELIMITATION

**OBJECTION IN TERMS OF ITEM 5(2) OF SCHEDULE 1 TO THE
LOCAL GOVERNMENT: MUNICIPAL STRUCTURES ACT, 1998**

Name of municipality:.....Code:.....

Name of aggrieved person/institution:.....

Contact person in case of an institution:.....

Address:.....

Tel. number:..... Cell number:.....

Email address:.....

I hereby object to the delimitation of the boundaries of the following wards:

WARD NUMBER	REASON/MOTIVATION

I request the Municipal Demarcation Board to consider the following alternative proposals:

Ward number	The ward should comprise of the following voting districts (Provide voting district number and the number of voters in brackets e.g. VD1123456(1500)+VD345678(2500)=4000)	Motivation

I confirm that:

- each cluster of voting districts form a contiguous ward;
- the number of voters in each ward fall within the minimum and maximum of voters allowed per ward;
- the proposed ward boundaries comply, in general, with the criteria.

SIGNATURE

NAME AND SURNAME

DATE

KENNISGEWING 215 VAN 2010**MUNISIPALE AFBAKENINGSRAAD
AFBAKENING VAN MUNISIPALE WYKE INGEVOLGE DIE WET OP
PLAASLIKE REGERING: MUNISIPALE STRUKTURE, 1998****Munisipaliteit : Elundini Plaaslike Munisipaliteit (EC141)**

Ingevolge Item 5(1) van Bylae 1 van die Wet op Plaaslike Regering: Munisipale Strukture, 1998 (Wet No. 117 van 1998) ("die Wet") publiseer die Munisipale Afbakeningsraad hiermee sy afbakening van wyke vir die bogenaaamde munisipaliteit. Besonderhede van die afbakening is vervat in die Bylae.

Ingevolge Item 5(2) van Bylae 1 van die Wet, kan enige persoon wat gegrief is deur 'n afbakening binne 14 dae na publikasie van hierdie kennisgewing skriftelike besware voorlê aan:

Die Munisipale Afbakeningsraad
Privaatsak X28
Hatfield
0028

Faks: 012-3422480

E-pos: robert@demarcation.org.za

Die aangehegte vorm MDB5 moet asseblief gebruik word om beswaar aan te teken. Die vorm is ook beskikbaar op www.demarcation.org.za

LANDIWE MAHLANGU
VOORSITTER: MUNISIPALE AFBAKENINGSRAAD

BYLAE

Ingevolge Artikel 18(3) van die Wet op Plaaslike Regering: Munisipale Strukture, 1998 (Wet 117 van 1998) het die LUR vir plaaslike regering bepaal dat die munisipale raad bestaan uit 34 raadslede.

Na oorlegpleging met die Onafhanklike Verkiesingskommissie het die Munisipale Afbakeningsraad die munisipaliteit in 17 wyke afgebaken ingevolge Bylae 1 van die Wet.

Die getal geregistreerde kiesers in elke wyk, wyk nie meer as vyftien persent van die norm af nie. Die norm is bepaal deur die getal geregistreerde kiesers op die munisipale segment van die nasionale gemeenskaplike kieserslys, naamlik 56704 kiesers op 12 Februarie 2009, deur die getal wyke in die munisipaliteit te deel.

'n Oorsigkaart van die munisipale grens met die grense van die wyke binne die munisipale grens, en 'n kaart van elke wyk, is aangeheg. Ingeval van 'n verskil tussen 'n kaart en hierdie bylae, sal die kaart geld.

Die wyknommers, die stemdistrikte en stemlokale in elke wyk, en die getal kiesers is as volg:

WYK 1 het 3360 kiesers

Stemdistrik	Stemlokaal	Getal kiesers
11420042	MONTGOMERY JUNIOR SECONDARY SCHOOL	131
11620280	ELUNYAWENI JUNIOR SECONDARY SCHOOL	568
11620291	NCEMBU JUNIOR SECONDARY SCHOOL	776
11620303	DALUXOLO JUNIOR SECONDARY SCHOOL	107
11620606	WHEATLANDS JUNIOR SECONDARY	213
11620617	LUTUTU JUNIOR SECONDARY SCHOOL	525
11620628	NYIBIBA JUNIOR SECONDARY SCHOOL	286
11620639	ENKALWENI JUNIOR SECONDARY SCHOOL	316
11620707	DALIBANGO JUNIOR SECONDARY SCHOOL	228
11620842	GABULINKUNGU JUNIOR SECONDARY SCHOOL	210

WYK 2 het 3241 kiesers

Stemdistrik	Stemlokaal	Getal kiesers
11330019	NTOKOZWENI COMMUNITY HALL	1964
11330042	SIBABALE SENIOR SECONDARY SCHOOL	1277

WYK 3 het 3647 kiesers

Stemdistrik	Stemlokaal	Getal kiesers
11290014	ROMAN CATHOLIC HALL	921
11290025	SONWABILE COMMUNITY HALL	1471
11290047	MACLEAR MET PRIMER	290
11290058	UMTHAWELANGA SENIOR SECONDARY SCHOOL	647
11290069	SITHOLE METHODIST CHURCH	318

WYK 4 het 3255 kiesers

Stemdistrik	Stemlokaal	Getal kiesers
11290036	MACLEAR TOWN HALL	687
11330020	UGIE TOWN HALL	692
11370068	ELANDSHEIGHT SCHOOL	105
11420019	JOELSHOEK FARM SCHOOL	259
11800033	LOWER TSITSANA MISSION	523
11800055	UPPER TSITSANA JUNIOR SECONDARY SCHOOL	651
11800910	UPPER MHLONTLO SENIOR PRIMARY SCHOOL	147
11801191	MDENI SENIOR PRIMARY SCHOOL	191

WYK 5 het 3722 kiesers

Stemdistrik	Stemlokaal	Getal kiesers
11611055	NTUSHUNTUSHU JUNIOR SECONDARY SCHOOL	128
11620022	MCWANGELE JUNIOR SECONDARY SCHOOL	487
11620369	INXU JUNIOR SECONDARY SCHOOL	372
11620370	HOPEDALE	662
11620404	MBONISWENI JUNIOR SECONDARY SCHOOL	463
11620459	NTABA JUNIOR SECONDARY SCHOOL	349
11620695	NGXAZA JUNIOR SECONDARY SCHOOL	493
11620853	SITHANA JUNIOR SECONDARY SCHOOL	175
11620864	GONIWE SENIOR PRIMARY SCHOOL	157
11620976	ZANDISE JUNIOR SECONDARY SCHOOL	135
11620987	LOWER NGXAZA SENIOR PRIMARY SCHOOL	67
11621001	MABANDLA SENIOR PRIMARY SCHOOL	234

WYK 6 het 3004 kiesers

Stemdistrik	Stemlokaal	Getal kiesers
11620033	UPPER ESINXAKO JUNIOR SECONDARY SCHOOL	293
11620044	ESIQHUNGQWINI JUNIOR SECONDARY SCHOOL	231
11620055	JAMANGILE SENIOR SECONDARY SCHOOL	463
11620066	SOMMERVILLE JUNIOR SECONDARY SCHOOL	176
11620101	MQOKOLWENI JUNIOR SECONDARY SCHOOL	374
11620437	LOWER SINXAKO SCHOOL	316
11620448	QURANA JUNIOR SECONDARY SCHOOL	120
11620460	NTYWENKA JUNIOR SECONDARY SCHOOL	204
11620493	NGXOTHO JUNIOR SECONDARY SCHOOL	227
11620684	SOBANTU JUNIOR SECONDARY SCHOOL	85
11620998	NTYWENKA PLANTATION	77
11621012	MAYNARD JUNIOR SECONDARY SCHOOL	105
11800909	NGCELE JUNIOR SECONDARY SCHOOL	333

WYK 7 het 3754 kiesers

Stemdistrik	Stemlokaal	Getal kiesers
11610010	MILLANI JUNIOR SECONDARY SCHOOL	209
11610076	NGXAXA GORGE JS SCHOOL	190
11610290	KHOILOPONG JUNIOR SECONDARY SCHOOL	310
11610313	TSHIKITSHA JUNIOR SECONDARY SCHOOL	181
11610335	ETYENI JUNIOR SECONDARY SCHOOL	468
11610481	BOTSABELLO JUNIOR SECONDARY SCHOOL	299
11610492	UPPER NXAXA SCHOOL	651
11610537	NTIBANE COMPREHENSIVE SCHOOL	213
11610548	MALAMIPIA SENIOR PRIMARY SCHOOL	143
11610649	LOWER KHOILOPONG SENIOR PRIMARY SCHOOL	93
11610650	GAMAKULU TRIBAL AUTHORITY	66
11610717	MPINDWENI SENIOR PRIMARY SCHOOL	123
11611066	NGQQAYI JUNIOR SECONDARY SCHOOL	159
11611088	NTABODULI JUNIOR SECONDARY SCHOOL	193
11611134	NKAHLULO JUNIOR SECONDARY SCHOOL	92
11800303	NKUNYANA JUNIOR SECONDARY SCHOOL	364

WYK 8 het 3065 kiesers

Stemdistrik	Stemlokaal	Getal kiesers
11800066	LUZIE POORT JUNIOR SECONDARY SCHOOL	358
11800325	UMFANTA JUNIOR SECONDARY SCHOOL	620
11800448	MKAKA STORE	163
11800493	MOROKA JUNIOR SECONDARY SCHOOL	305
11800673	NKAMANE SENIOR PRIMARY SCHOOL	250
11800684	MBIZENI COMMUNITY HALL	63
11800695	LOWER KETE-KETE JUNIOR SECONDARY SCHOOL	242
11800897	LUZIE DRIFT JUNIOR SECONDARY SCHOOL	362
11801089	LENGOPENG SENIOR PRIMARY SCHOOL	131
11801113	BATLOKOJA JUNIOR SECONDARY SCHOOL	283
11801203	MAKHATLANENG JUNIOR SECONDARY SCHOOL	112
11801214	NATLANE SEKONYELA SENIOR PRIMARY SCHOOL	176

WYK 9 het 3763 kiesers

Stemdistrik	Stemlokaal	Getal kiesers
11710011	MOUNT FLETCHER CORRECTIONAL CENTRE	1515
11710022	MORIVLAN CHURCH HALL	911
11710033	PUMAPHETHE SPAZA	862
11710055	BRA T CAFE	475

WYK 10 het 3371 kiesers

Stemdistrik	Stemlokaal	Getal kiesers
11800011	EZINGONYAMENI TRIBAL AUTHORITY	483
11800077	EZINGONYAMENI JUNIOR SECONDARY SCHOOL	367
11800156	MBAMBANGWE JUNIOR SECONDARY SCHOOL	393
11800167	ST THOMAS JUNIOR SECONDARY SCHOOL	506
11800459	ZAMUXOLO JUNIOR SECONDARY SCHOOL	419
11800482	TSOLOBENG JUNIOR SECONDARY SCHOOL	768
11800662	ESLINDINI JUNIOR SECONDARY SCHOOL	63
11801124	MAHEMENG SENIOR PRIMARY SCHOOL	372

WYK 11 het 3250 kiesers

Stemdistrik	Stemlokaal	Getal kiesers
11800189	TINANA JUNIOR SECONDARY SCHOOL	241
11800190	DENGWANE JUNIOR SECONDARY SCHOOL	339
11800213	FLETCHERVILLE JUNIOR SECONDARY SCHOOL	402
11800235	MAFUSINI JUNIOR PRIMARY SCHOOL	151
11800527	FARVIEW JUNIOR SECONDARY SCHOOL	431
11800752	LERATO	149
11800774	NGAQANGANA JUNIOR SECONDARY SCHOOL	181
11800785	FARVIEW JUNIOR SECONDARY SCHOOL	483
11800796	KHULANATHI JUNIOR SECONDARY SCHOOL	444
11800808	SIXHOTYENI SENIOR PRIMARY SCHOOL	107
11800831	MOTSOANE SENIOR PRIMARY SCHOOL	127
11800943	INTSASA JUNIOR SECONDARY SCHOOL	195

WYK 12 het 2859 kiesers

Stemdistrik	Stemlokaal	Getal kiesers
11800291	SETAKA JUNIOR SECONDARY SCHOOL	324
11800550	POPOPO SCHOOL	268
11800561	MANGOLOANENG JUNIOR SECONDARY SCHOOL	476
11800718	MORULANE JUNIOR SECONDARY SCHOOL	489
11800763	NTABAYIKHONJWA SHOP	155
11800819	PHAPHAMA SENIOR PRIMARY SCHOOL	251
11800820	POLOKOE JUNIOR SECONDARY SCHOOL	267
11800842	NGOLILOE JUNIOR SECONDARY SCHOOL	366
11800875	MAHANYANENG JUNIOR SECONDARY SCHOOL	263

WYK 13 het 3479 kiesers

Stemdistrik	Stemlokaal	Getal kiesers
11800246	NXOTSHANA JUNIOR SECONDARY SCHOOL	265
11800268	SEQHOBONG JUNIOR SECONDARY SCHOOL	485
11800280	MOHOABATSANE JUNIOR SECONDARY SCHOOL	493
11800538	MAKOATLANE JUNIOR SECONDARY SCHOOL	477
11800549	KOEBONG JUNIOR SECONDARY SCHOOL	468
11800628	MOSANA JUNIOR SECONDARY SCHOOL	239
11800853	NTOKO JUNIOR SECONDARY SCHOOL	226
11800886	LOWER NXOTSHANA JUNIOR SECONDARY SCHOOL	480
11801001	MASIATA	155
11801135	MALUTI SENIOR PRIMARY SCHOOL	191

WYK 14 het 2859 kiesers

Stemdistrik	Stemlokaal	Getal kiesers
11800088	VUVU JUNIOR SECONDARY SCHOOL	452
11800101	BETHANIA SENIOR SECONDARY SCHOOL	533
11800224	NQALWENI JUNIOR SECONDARY SCHOOL	416
11800460	LUNDINI JUNIOR SECONDARY SCHOOL	386
11800640	UPPER PHIRINTSU JUNIOR SECONDARY SCHOOL	185
11800741	ZANYENI JUNIOR SECONDARY SCHOOL	308
11800864	LEHANA'S PASS	262
11801146	THABAKHUBEDU JUNIOR SECONDARY SCHOOL	317

WYK 15 het 3676 kiesers

Stemdistrik	Stemlokaal	Getal kiesers
11710044	THEMBALETHU CAFE	572
11800099	BETHANIA JUNIOR SECONDARY SCHOOL	572
11800112	LOWER THOKOANA JUNIOR SECONDARY SCHOOL	527
11800134	KHALATSU SENIOR PRIMARY SCHOOL	300
11800471	MAMONTOELI JUNIOR SECONDARY SCHOOL	856
11800505	HILL GATE TRIBAL AUTHORITY	418
11801090	LIPHAKOENG SENIOR PRIMARY SCHOOL	188
11801102	LIPHOFONG JUNIOR SECONDARY SCHOOL	92
11801236	MAKHULENG SENIOR PRIMARY SCHOOL	151

WYK 16 het 3161 kiesers

Stemdistrik	Stemlokaal	Getal kiesers
11610302	FRANK MOSHOESHOE JUNIOR SECONDARY SCHOOL	454
11611077	TAUNG JUNIOR SECONDARY SCHOOL	129
11611145	METHODIST CHURCH	124
11800022	CHEVY-CHASE JUNIOR SECONDARY SCHOOL	273
11800044	MHLONTLO SENIOR SECONDARY SCHOOL	359
11800257	KETE-KETE JUNIOR SECONDARY SCHOOL	314
11800437	SOLOMZI JUNIOR SECONDARY SCHOOL	551
11800707	MAGEDLA JUNIOR SECONDARY SCHOOL	431
11800921	ST PETER & PAUL CHURCH	253
11800932	KOLONI SENIOR PRIMARY SCHOOL	170
11801247	TLOLOENG SENIOR PRIMARY SCHOOL	103

WYK 17 het 3238 kiesers

Stemdistrik	Stemlokaal	Getal kiesers
11290070	VINCENT PRE-SCHOOL	541
11290081	GREEN FIELDS MUNICIPAL FIELDS	238
11330031	KRUGER HALL	248
11420020	CHEBENCA FARM SCHOOL	96
11420031	RETREAT FARM SCHOOL	155
11420053	VIPAN FARMSCHOOL	60
11420064	NCOTHA FARMSCHOOL	40
11620011	MBIDLANA JUNIOR SECONDARY SCHOOL	351
11620381	GQAQHALA ST PATRICK MISSION	553
11800730	UGIE VEILINGSKRAAL HALL	956

Belangrik: Hierdie Bylae bevat die totale getal geregistreerde kiesers op die munisipaliteit se segment van die nasionale gemeenskaplike kieserslys op 12 Februarie 2009, waarvoor voorsiening gemaak is in Goewermentskennisgewing No. 750 gepubliseer in Staatskoerant No. 32407 van 15 Julie 2009. Die stemdistriknommers, die grense van die stemdistrikte, die stemlokale, en die getal kiesers mag verander na die registrasie van kiesers vir die 2011 plaaslike verkiesings.

VORM MDB5

WYKSAFBAKENING

BESWAAR INGEVOLGE ITEM 5(2) VAN BYLAE 1
VAN DIE WET OP PLAASLIKE REGERING: MUNISIPALE STRUKTURE, 1998

Naam van Munisipaliteit:.....Code:.....

Naam van beswaarde persoon/instelling:.....

Kontak persoon in geval van 'n instelling:.....

Adres:.....

Tel. nommer:..... Selfoonnommer:.....

E-pos adres:.....

Hiermee teken ek beswaar aan teen die afbakening van die grense van die volgende wyke:

WYK NOMMER	REDE/MOTIVERING

Ek versoek die Munisipale Afbakeningsraad om die volgende alternatiewe voorstelle te oorweeg:

Wyk nommer	Die wyk moet bestaan uit die volgende stembedistrikte: (Voorsien die stembedistriktnommer en die getal geregistreerde kiesers as volg $VD1123456(1500)+VD345678(2500)=4000$)	Motivering

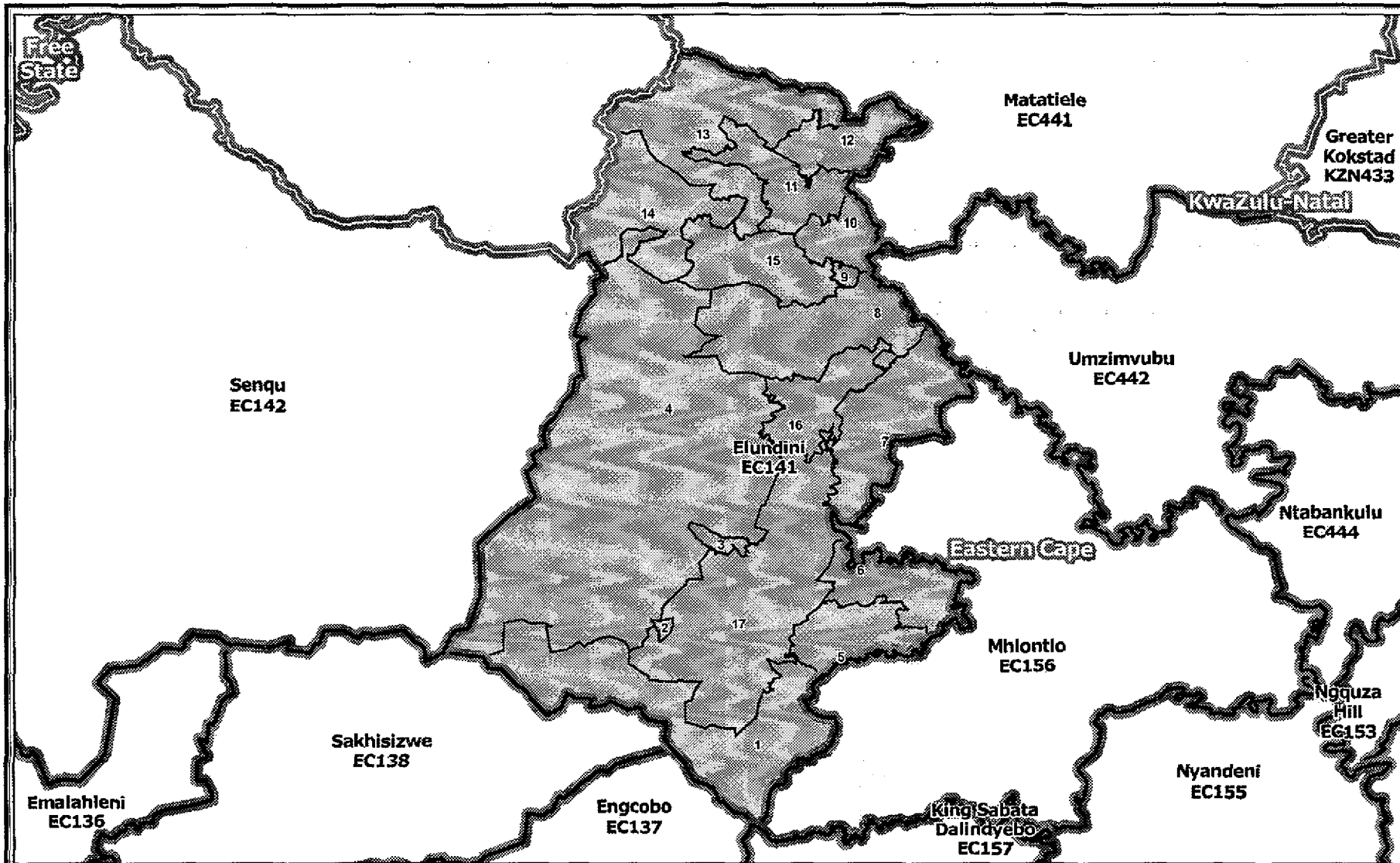
Ek bevestig dat:

- die saamgevoegde stembedistrikte vorm 'n aaneenlopende wyk;
- die getal kiesers in elke wyk is binne die minimum en maksimum getal wat per wyk toegelaat word;
- die voorgestelde wyke voldoen in die algemeen aan die kriteria.




HANDTEKENING

NAAM EN VAN

DATUM




Legend

-  Provincial Boundary
-  Municipal Boundary
-  Ward Boundary

Elundini(EC141)

Publication of the delimitation of Wards within the Elundini Local Municipality (EC141) in terms of Item 5 of Schedule 1 to the Local Government: Municipal Structures Act, 1998 (Act No.117 of 1998)

 NOT TO SCALE

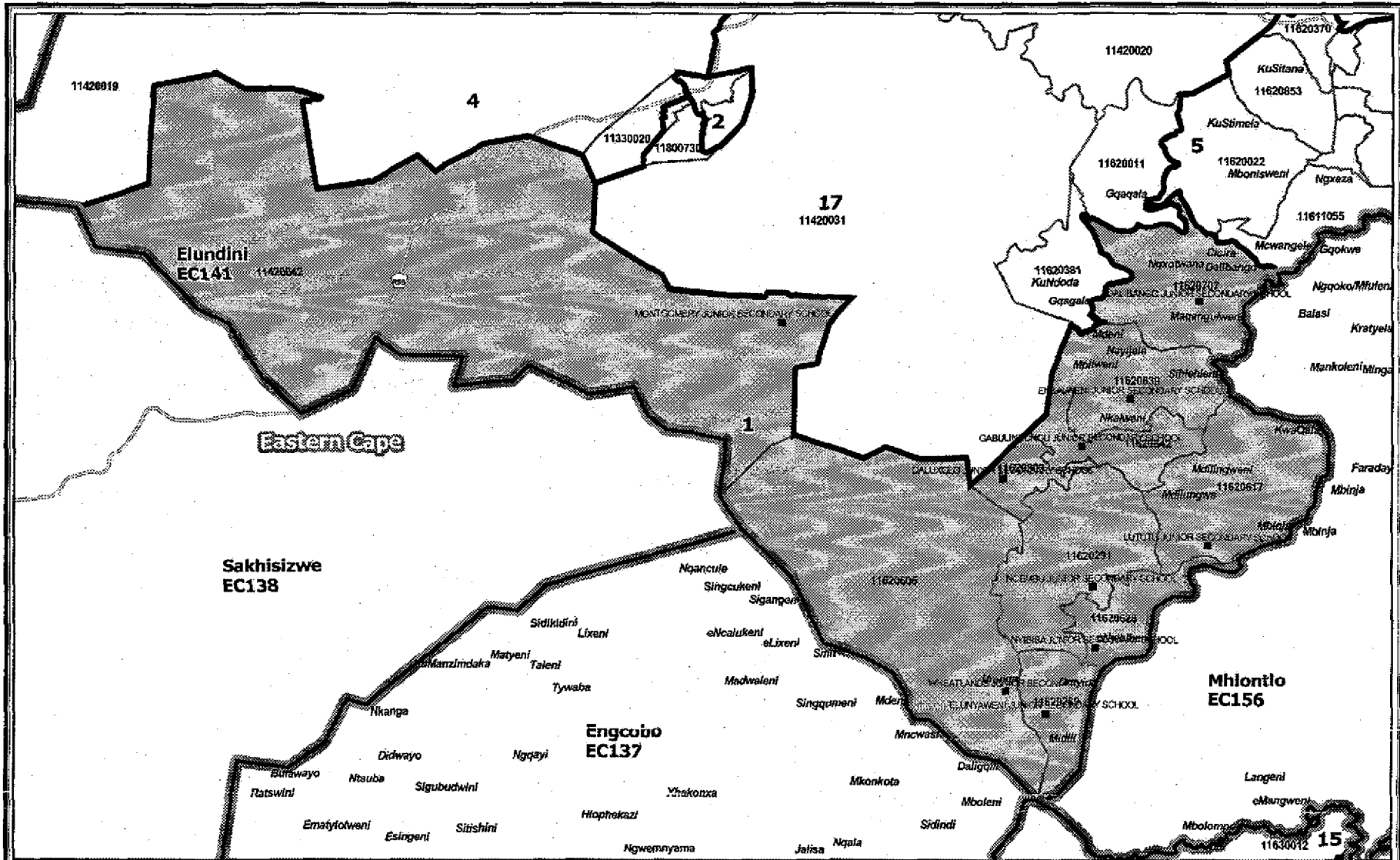
DATE
June 2010

MAP NUMBER
EC141







Additional information relating to this map can be obtained by contacting the Municipal Demarcation Board at:

Tel: (012) 342 2481 Fax: (012) 342 2480
 email: info@demarcation.org.za
 Website: www.demarcation.org.za
 Address: Private Bag X28, Hatfield 0028






Legend

-  Provincial Boundary
-  Local Municipality
-  Ward
-  Dam
-  Main Road
-  Voting Station

Elundini(EC141)
 Publication of the delimitation of Ward 1
 of Elundini(EC141)
 in terms of Item 5 of Schedule 1 to the
 Local Government: Municipal Structures Act, 1998
 (Act No.117 of 1998)









 NOT TO SCALE
DATE June 2010
WARD NUMBER 1

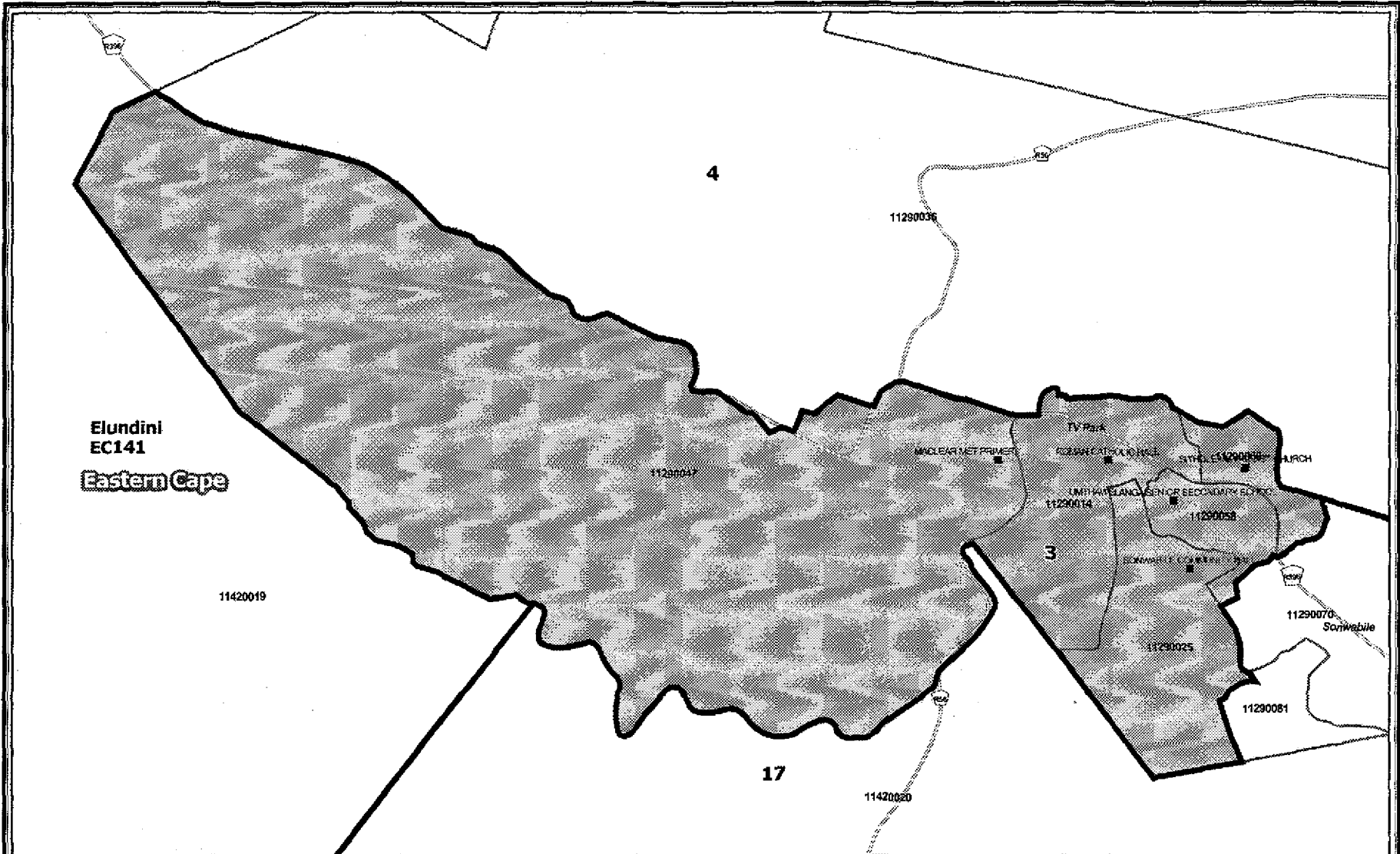
Additional information relating to this map
 can be obtained by contacting the
 Municipal Demarcation Board at

Tel: (012) 342 2481 Fax: (012) 342 2480
 email: info@demarcation.org.za
 Website: www.demarcation.org.za
 Address: Private Bag X28, Hatfield 0028





<p>Legend</p> <ul style="list-style-type: none">  Provincial Boundary  Local Municipality  Ward  Dam  Main Road  Voting Station 	<p>Elundini(EC141) Publication of the delimitation of Ward 2 of Elundini(EC141) in terms of Item 5 of Schedule 1 to the Local Government: Municipal Structures Act, 1998 (Act No.117 of 1998)</p>	<p> NOT TO SCALE</p> <p>DATE June 2010</p> <p>WARD NUMBER 2</p>	<p>Additional information relating to this map can be obtained by contacting the Municipal Demarcation Board at:</p> <p>Tel: (012) 342 2481 Fax: (012) 342 2480 email: info@demarcation.org.za Website: www.demarcation.org.za Address: Private Bag X28, Hatfield 0028</p>	
--	---	--	---	---



**Elundini
EC141
Eastern Cape**

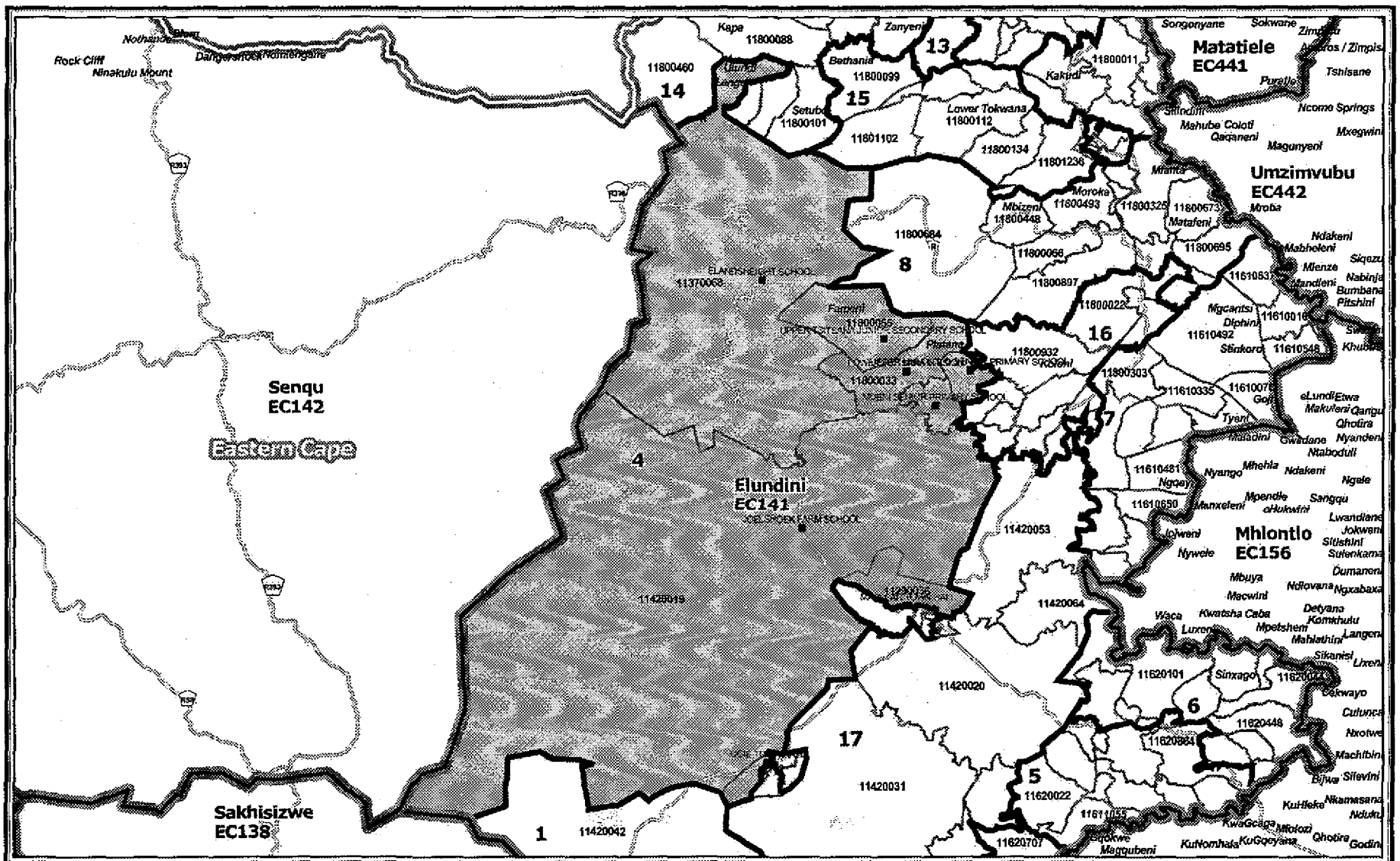
Legend	
	Provincial Boundary
	Local Municipality
	Ward
	Dam
	Main Road
	Voting Station

Elundini(EC141)
 Publication of the delimitation of Ward 3
 of Elundini(EC141)
 in terms of Item 5 of Schedule 1 to the
 Local Government: Municipal Structures Act, 1998
 (Act No. 117 of 1998)

 NOT TO SCALE
DATE June 2010
WARD NUMBER 3

Additional information relating to this map
 can be obtained by contacting the
 Municipal Demarcation Board at:
 Tel: (012) 342 2481 Fax: (012) 342 2480
 email: info@demarcation.org.za
 Website: www.demarcation.org.za
 Address: Private Bag X28, Hatfield 0028





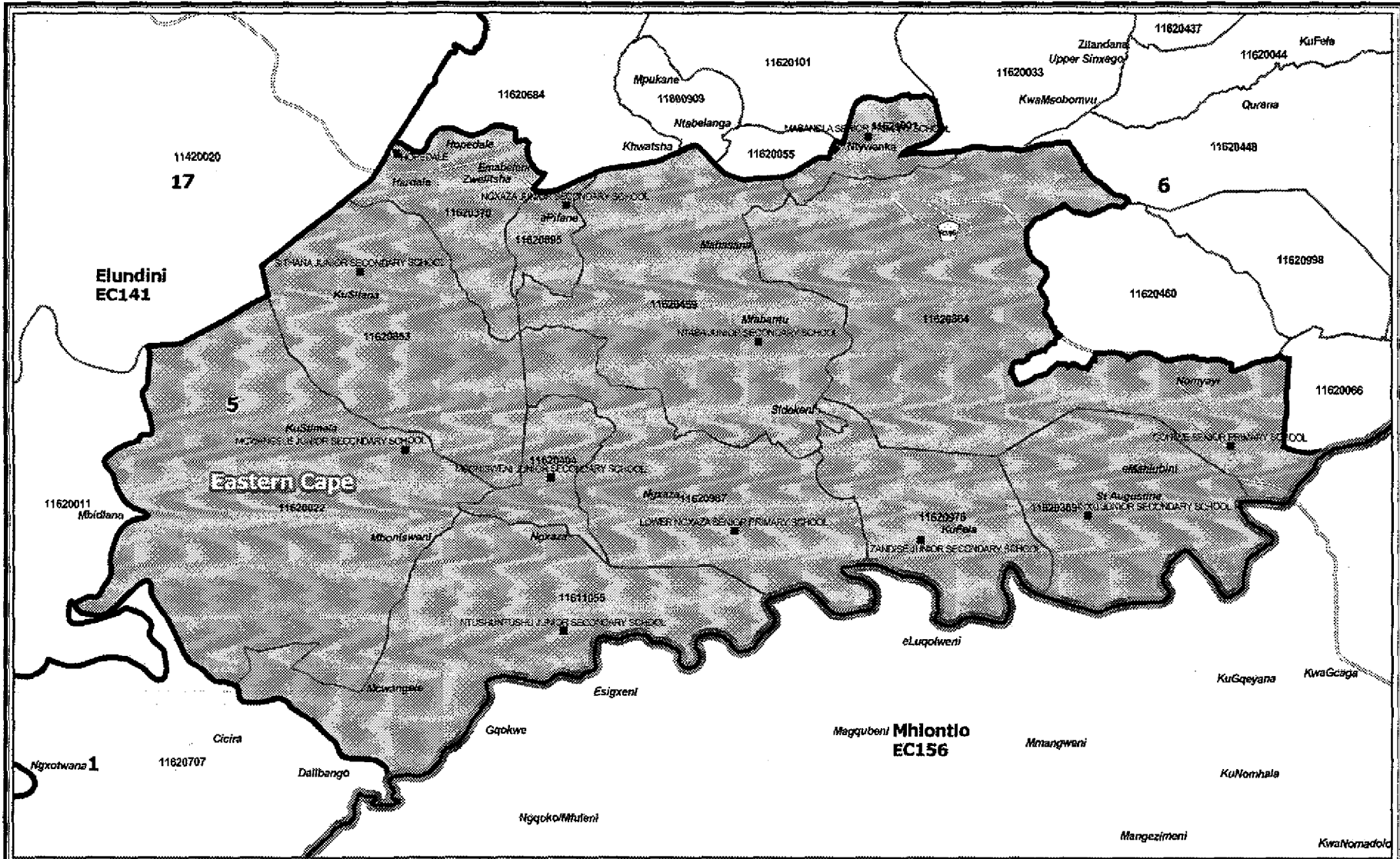
Legend	
	Provincial Boundary
	Local Municipality
	Ward
	Dam
	Main Road
	Voting Station

Elundini(EC141)
 Publication of the delimitation of Ward 4
 of Elundini(EC141)
 in terms of Item 5 of Schedule 1 to the
 Local Government: Municipal Structures Act, 1998
 (Act No.117 of 1998)

	NOT TO SCALE
DATE	June 2010
WARD NUMBER	4

Additional information relating to this map
 can be obtained by contacting the
 Municipal Demarcation Board at:
 Tel: (012) 342 2481 Fax: (012) 342 2490
 email: info@demarcation.org.za
 Website: www.demarcation.org.za
 Address: Private Bag X28, Hatfield 0028





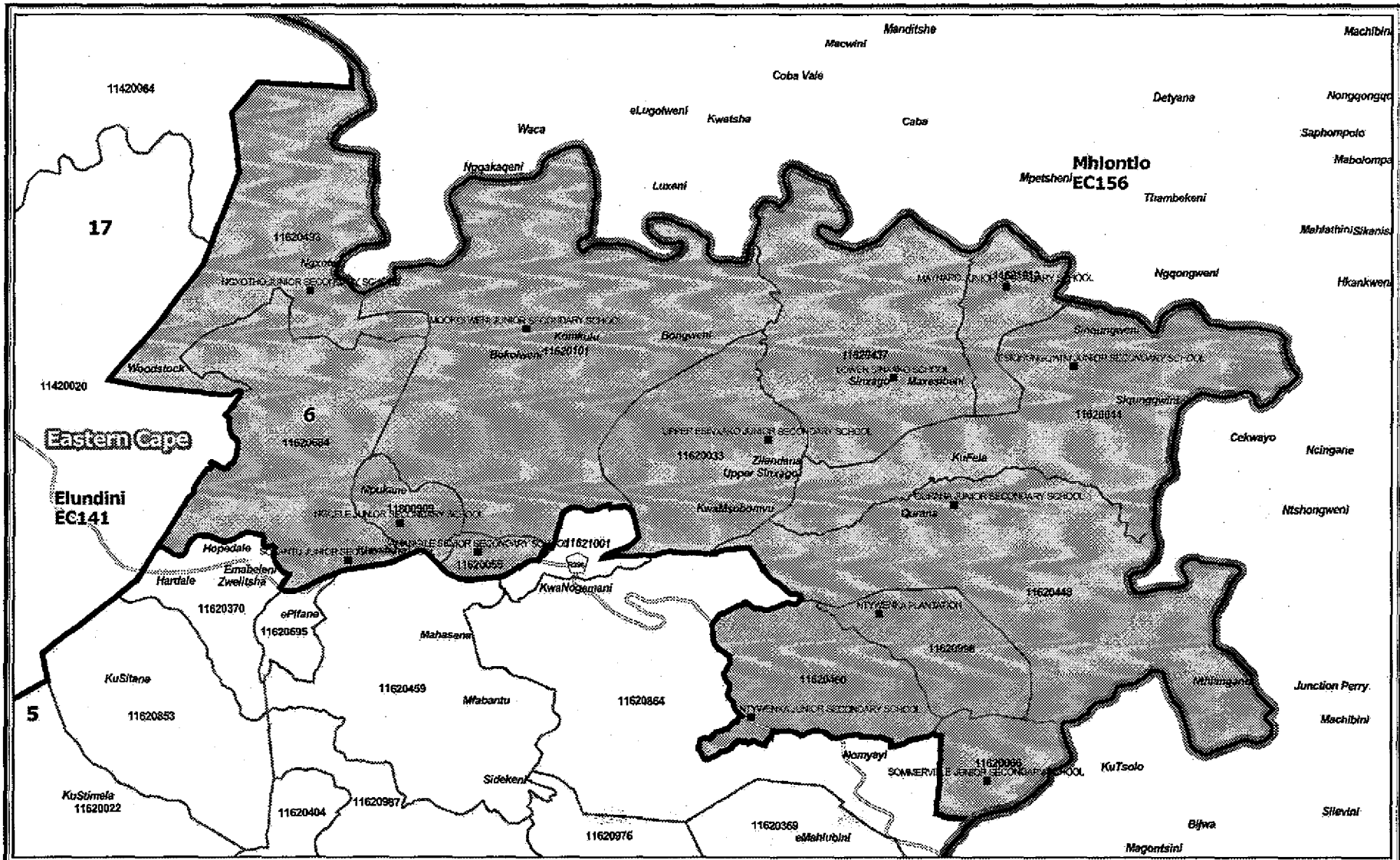
Legend	
	Provincial Boundary
	Local Municipality
	Ward
	Dam
	Main Road
	Voting Station

Elundini(EC141)
 Publication of the delimitation of Ward 5
 of Elundini(EC141)
 in terms of Item 5 of Schedule 1 to the
 Local Government: Municipal Structures Act, 1998
 (Act No.117 of 1998)







 NOT TO SCALE
DATE June 2010
WARD NUMBER 5

Additional information relating to this map
 can be obtained by contacting the
 Municipal Demarcation Board at:
 Tel: (012) 342 2481 Fax: (012) 342 2480
 email: info@demarcation.org.za
 Website: www.demarcation.org.za
 Address: Private Bag X26, Hatfield 0026






Legend

-  Provincial Boundary
-  Local Municipality
-  Ward
-  Dam
-  Main Road
-  Voting Station

Elundini(EC141)
 Publication of the delimitation of Ward 6
 of Elundini(EC141)
 in terms of Item 5 of Schedule 1 to the
 Local Government: Municipal Structures Act, 1998
 (Act No.117 of 1998)

 NOT TO SCALE

DATE
June 2010

WARD NUMBER
6

Additional information relating to this map
 can be obtained by contacting the
 Municipal Demarcation Board at:

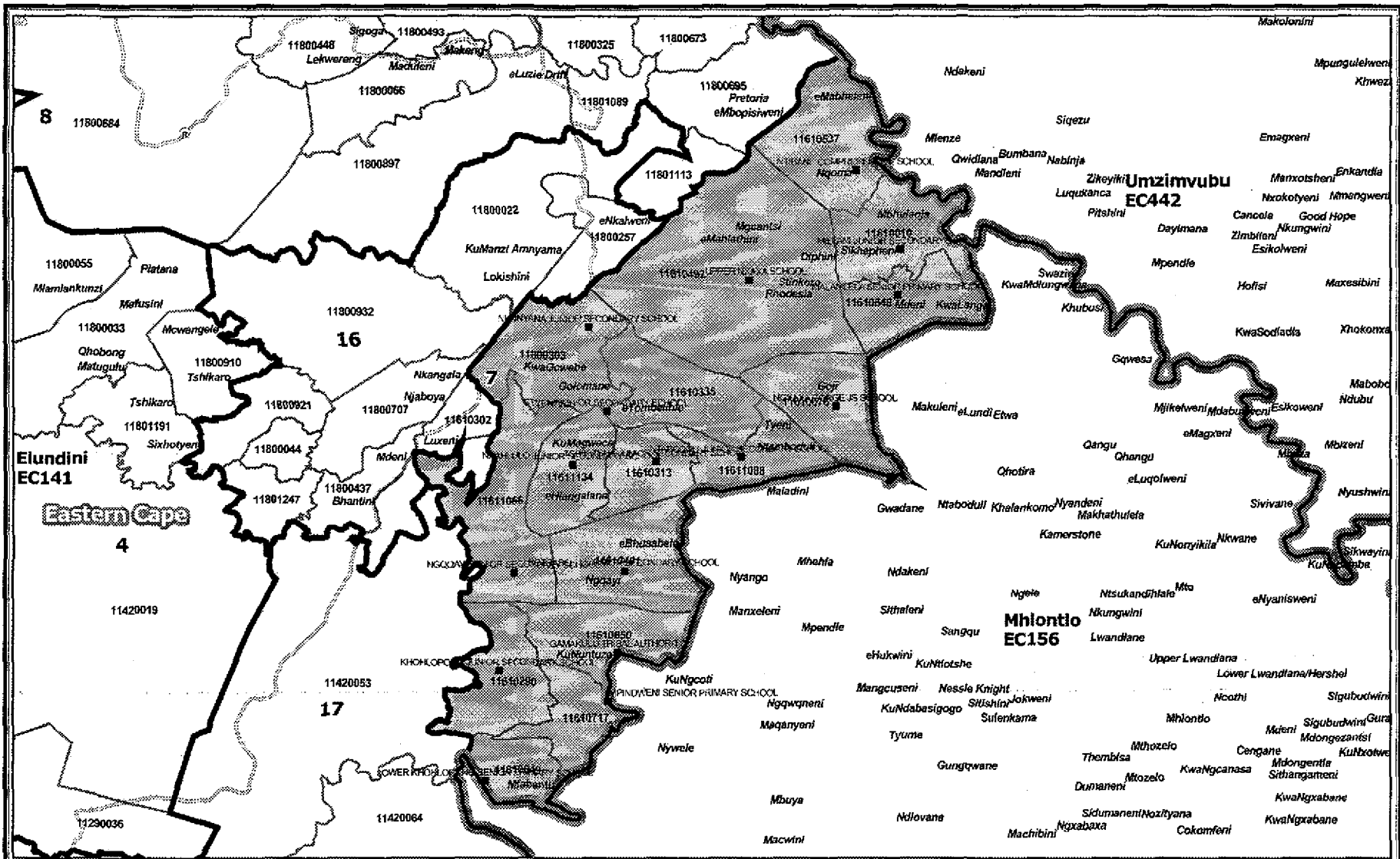
Tel: (012) 342 2481 Fax: (012) 342 2480

email: info@demarcation.org.za

Website: www.demarcation.org.za

Address: Private Bag X28, Hatfield 0028





Legend

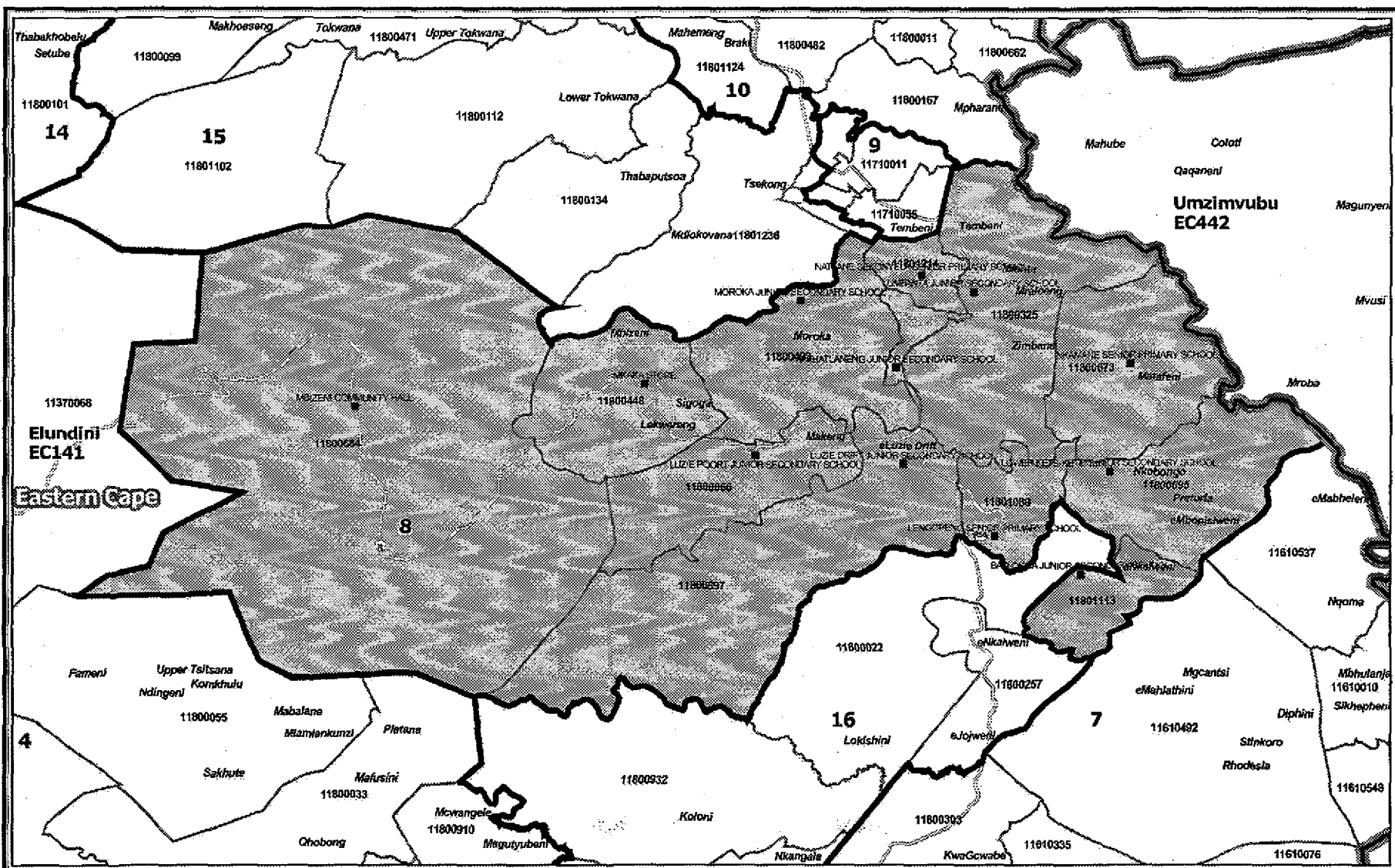
	Province Boundary		Dam
	Local Municipality		Main Road
	Ward		Voting Station

Elundini(EC141)
 Publication of the delimitation of Ward 7
 of Elundini(EC141)
 in terms of Item 5 of Schedule 1 to the
 Local Government: Municipal Structures Act, 1998
 (Act No.117 of 1998)

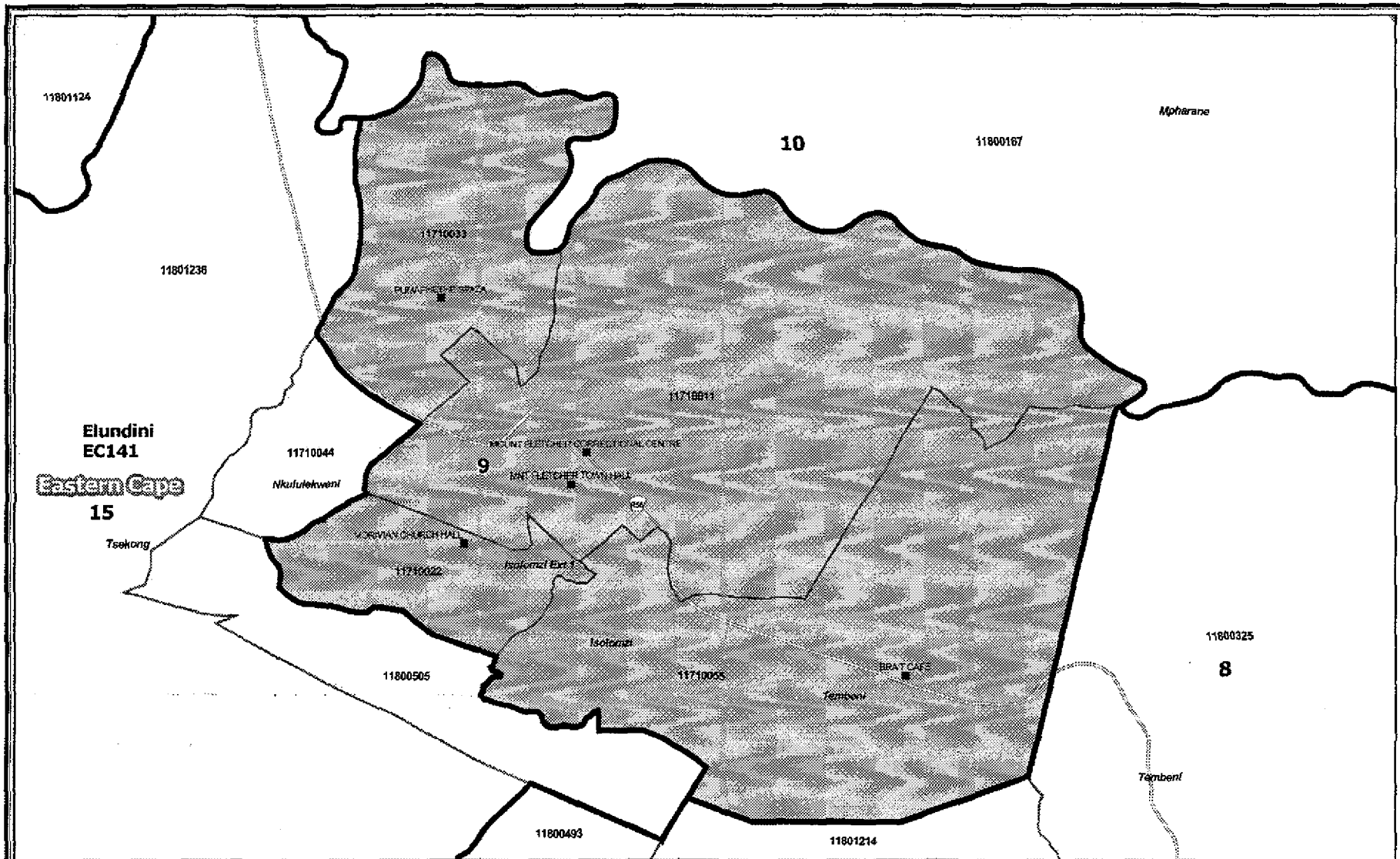
 NOT TO SCALE
DATE June 2010
WARD NUMBER 7

Additional information relating to this map
 can be obtained by contacting the
 Municipal Demarcation Boards at:
 Tel: (012) 342 2481 Fax: (012) 342 2480
 email: info@demarcation.org.za
 Website: www.demarcation.org.za
 Address: Private Bag X28, Hatfield 0028





<p>Legend</p> <ul style="list-style-type: none"> Provincial Boundary Local Municipality Ward Dam Main Road Voting Station 	<p>Elundini(EC141) Publication of the delimitation of Ward 8 of Elundini(EC141) in terms of Item 5 of Schedule 1 to the Local Government: Municipal Structures Act, 1998 (Act No.117 of 1998)</p>	<p> NOT TO SCALE</p> <p>DATE June 2010</p> <p>WARD NUMBER 8</p>	<p>Additional information relating to this map can be obtained by contacting the Municipal Demarcation Board at:</p> <p>Tel: (012) 342 2481 Fax: (012) 342 2480 email: info@demarcation.org.za Website: www.demarcation.org.za Address: Private Bag X28, Hatfield 0028</p>	
--	---	---	---	--



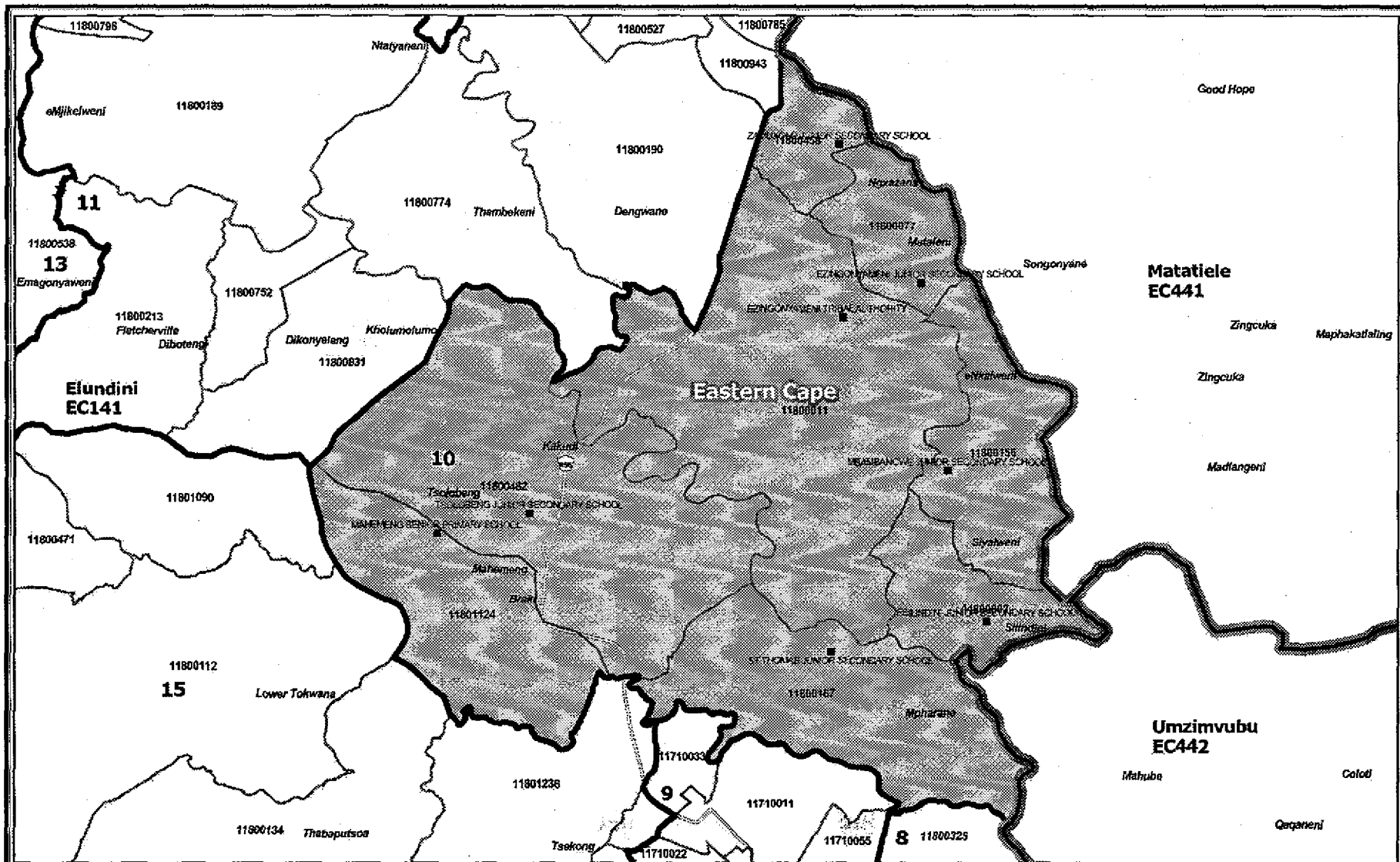
Legend	
Provincial Boundary	Dam
Local Municipality	Main Road
Ward	Voting Station

Elundini(EC141)
 Publication of the delimitation of Ward 9
 of Elundini(EC141)
 in terms of Item 5 of Schedule 1 to the
 Local Government: Municipal Structures Act, 1998
 (Act No.117 of 1998)

NOT TO SCALE
DATE June 2010
WARD NUMBER 9

Additional information relating to this map
 can be obtained by contacting the
 Municipal Demarcation Board at:
 Tel: (012) 342 2481 Fax: (012) 342 2480
 email: info@demarcation.org.za
 Website: www.demarcation.org.za
 Address: Private Bag X28, Hatfield 0028





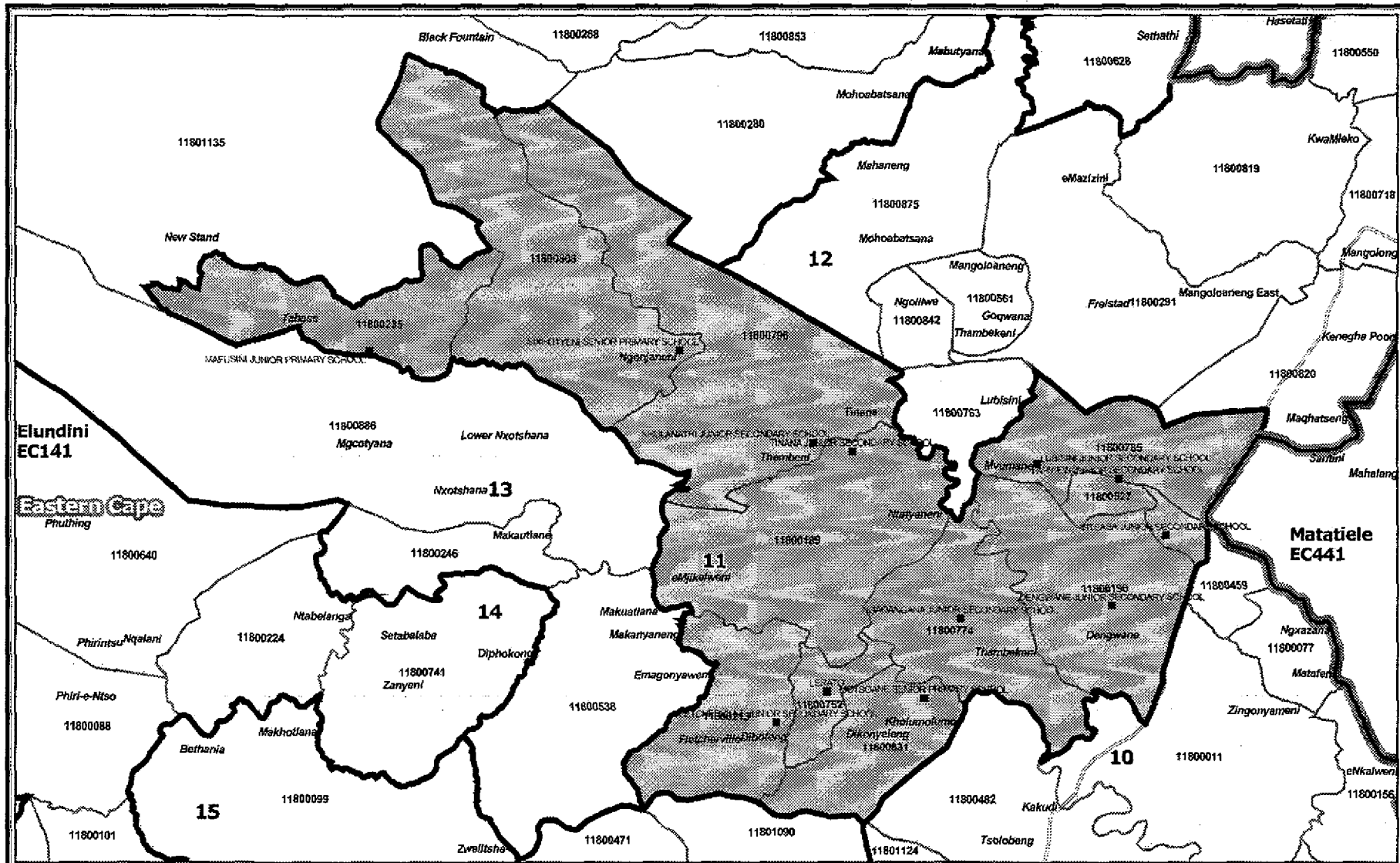
Legend	
	Provincial Boundary
	Local Municipality
	Ward
	Dam
	Main Road
	Voting Station

Elundini(EC141)
 Publication of the delimitation of Ward 10
 of Elundini(EC141)
 in terms of Item 5 of Schedule 1 to the
 Local Government: Municipal Structures Act, 1998
 (Act No.117 of 1998)

 NOT TO SCALE
DATE June 2010
WARD NUMBER 10

Additional information relating to this map
 can be obtained by contacting the
 Municipal Demarcation Board at:
 Tel: (012) 342 2481 Fax: (012) 342 2480
 email: info@demarcation.org.za
 Website: www.demarcation.org.za
 Address: Private Bag X28, Hatfield 0028





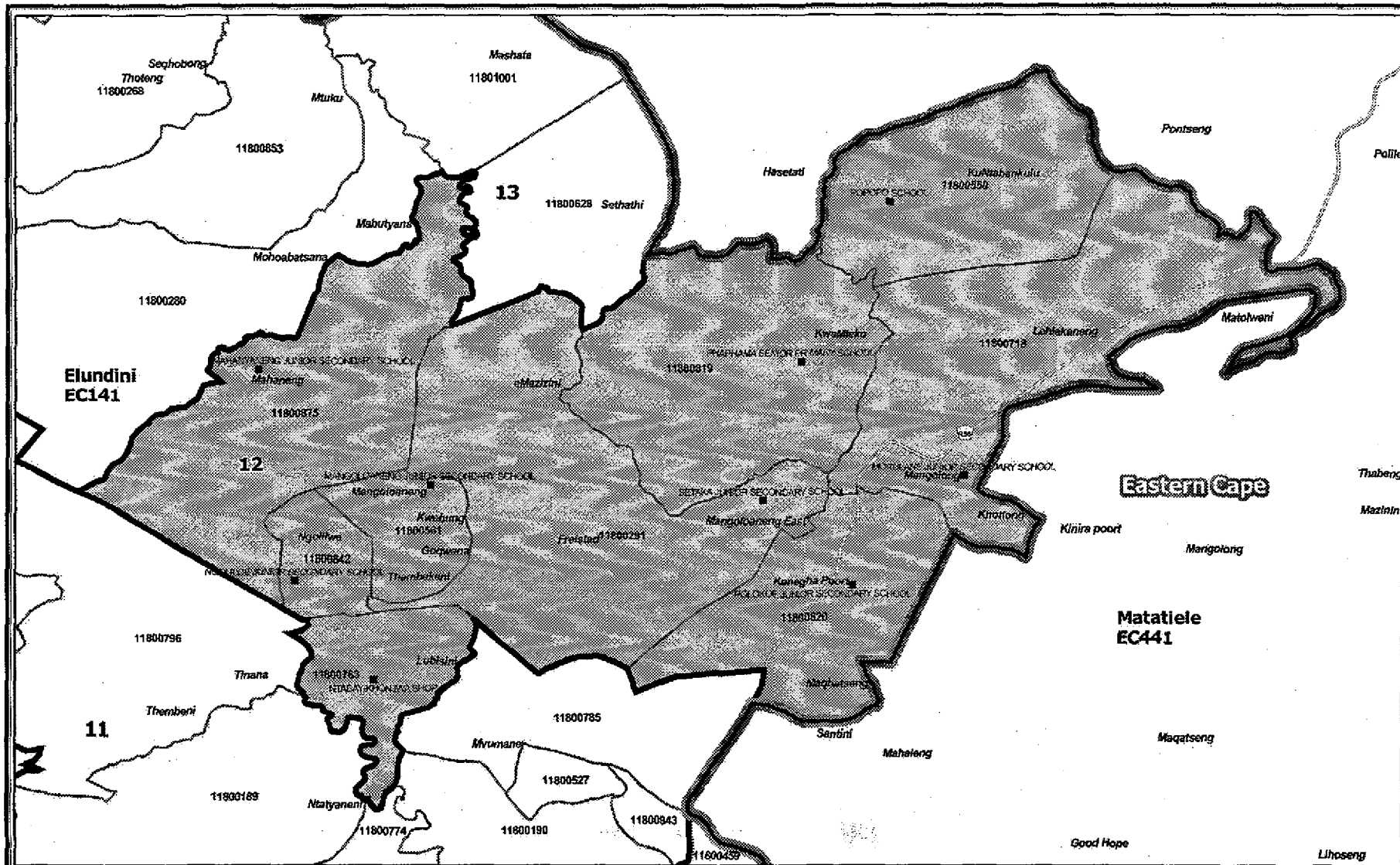
Legend	
	Provincial Boundary
	Local Municipality
	Ward
	Dam
	Main Road
	Voting Station

Elundini(EC141)
 Publication of the delimitation of Ward 11
 of Elundini(EC141)
 in terms of Item 5 of Schedule 1 to the
 Local Government: Municipal Structures Act, 1998
 (Act No. 117 of 1998)

	NOT TO SCALE
DATE	June 2010
WARD NUMBER	11

Additional information relating to this map
 can be obtained by contacting the
 Municipal Demarcation Board at:
 Tel: (012) 342 2481 Fax: (012) 342 2480
 email: info@demarcation.org.za
 Website: www.demarcation.org.za
 Address: Private Bag X28, Hillfield 0028





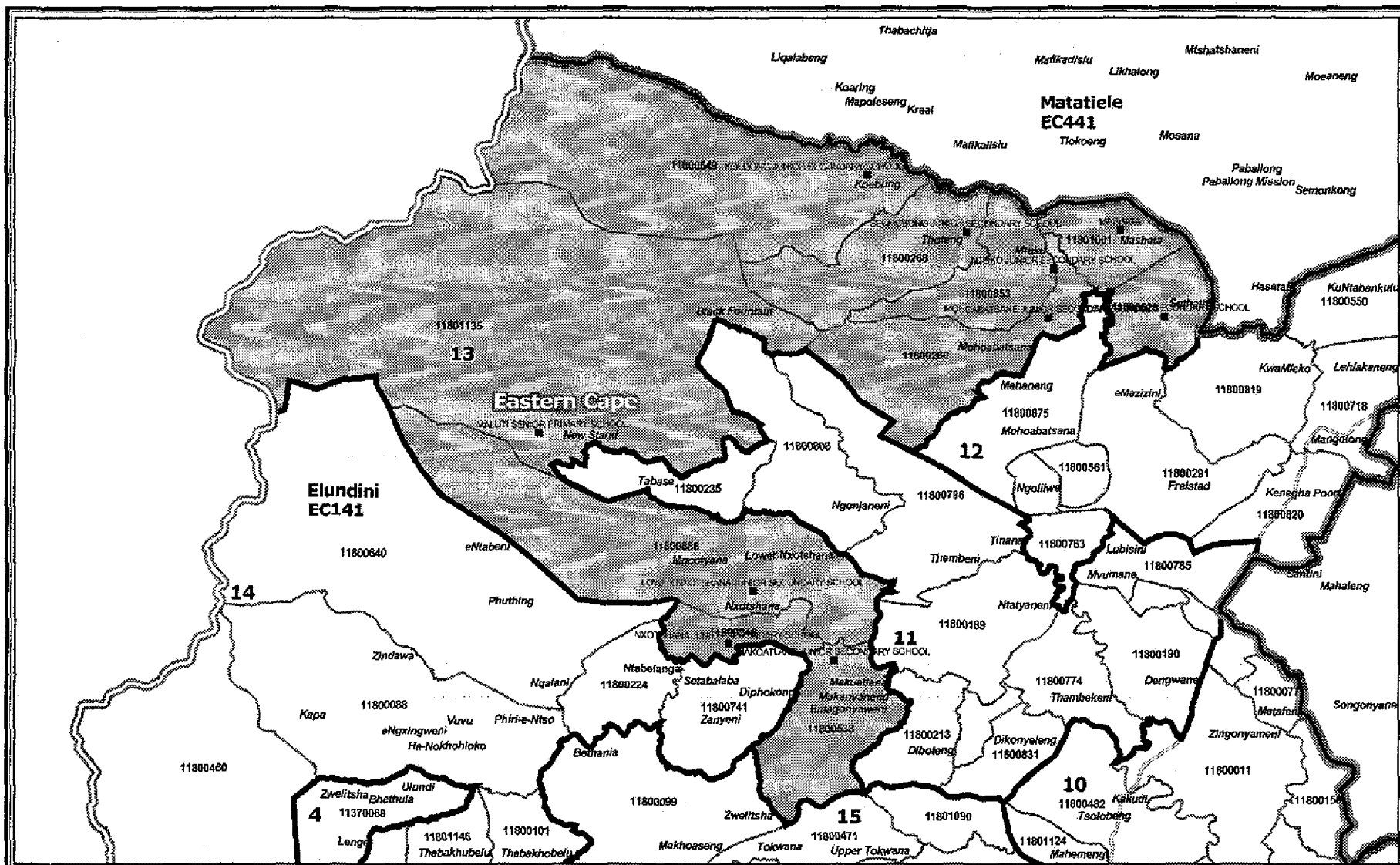
Legend	
Provincial Boundary	Dam
Local Municipality	Main Road
Ward	Voting Station

Elundini(EC141)
 Publication of the delimitation of Ward 12
 of Elundini(EC141)
 in terms of Item 5 of Schedule 1 to the
 Local Government: Municipal Structures Act, 1998
 (Act No.117 of 1998)

NOT TO SCALE
DATE June 2010
WARD NUMBER 12

Additional information relating to this map
 can be obtained by contacting the
 Municipal Demarcation Board at:
 Tel: (012) 342 2481 Fax: (012) 342 2480
 email: info@demarcation.org.za
 Website: www.demarcation.org.za
 Address: Private Bag X28, Hatfield 0028





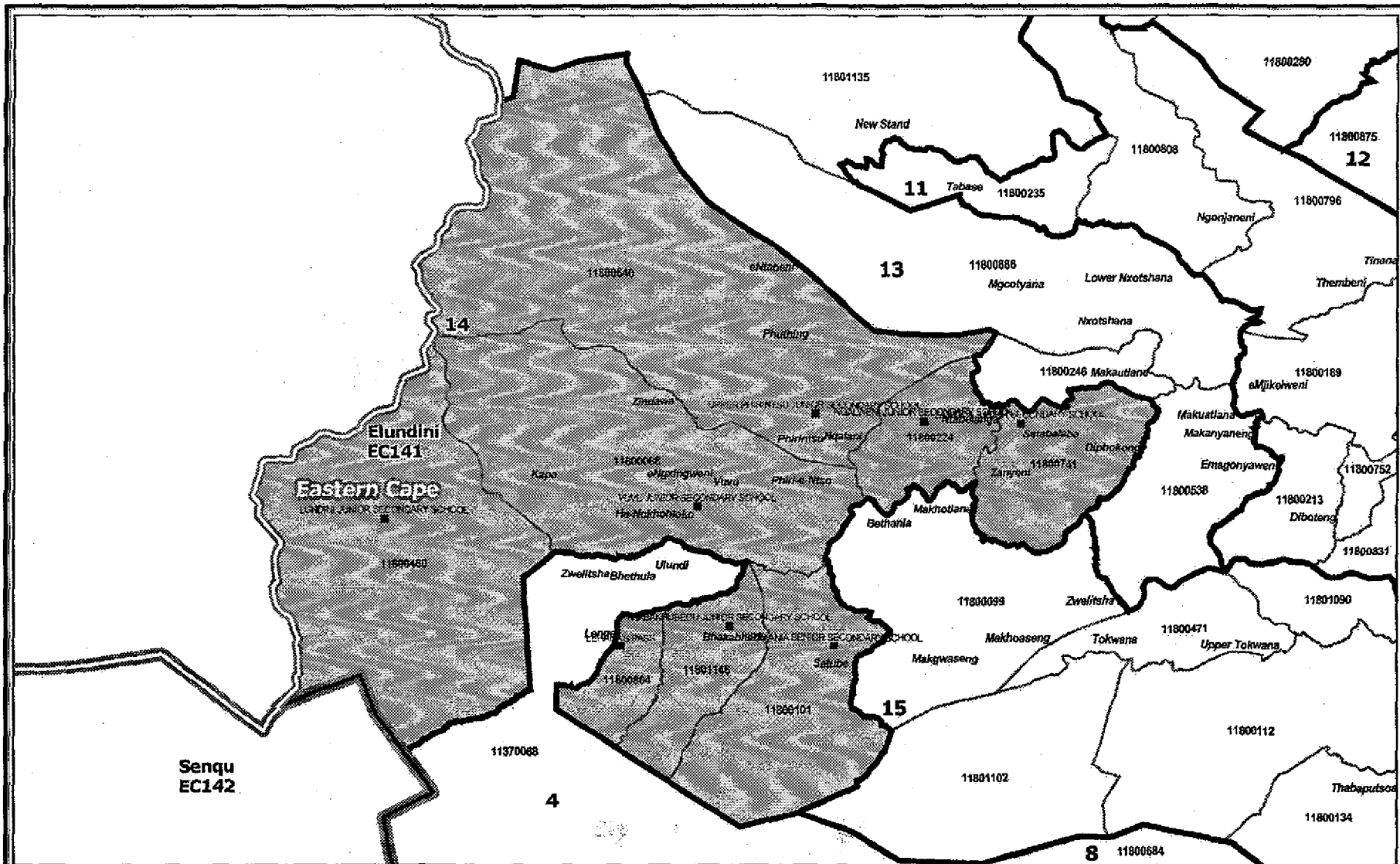
Legend	
Provincial Boundary	Dam
Local Municipality	Main Road
Ward	Voting Station

Elundini (EC141)
 Publication of the delimitation of Ward 13
 of Elundini (EC141)
 in terms of Item 5 of Schedule 1 to the
 Local Government: Municipal Structures Act, 1998
 (Act No. 117 of 1998)

NOT TO SCALE
DATE June 2010
WARD NUMBER 13

Additional information relating to this map
 can be obtained by contacting the
 Municipal Demarcation Board at:
 Tel: (012) 342 2481 Fax: (012) 342 2480
 email: info@demarcation.org.za
 Website: www.demarcation.org.za
 Address: Private Bag X26, Hatfield 0028





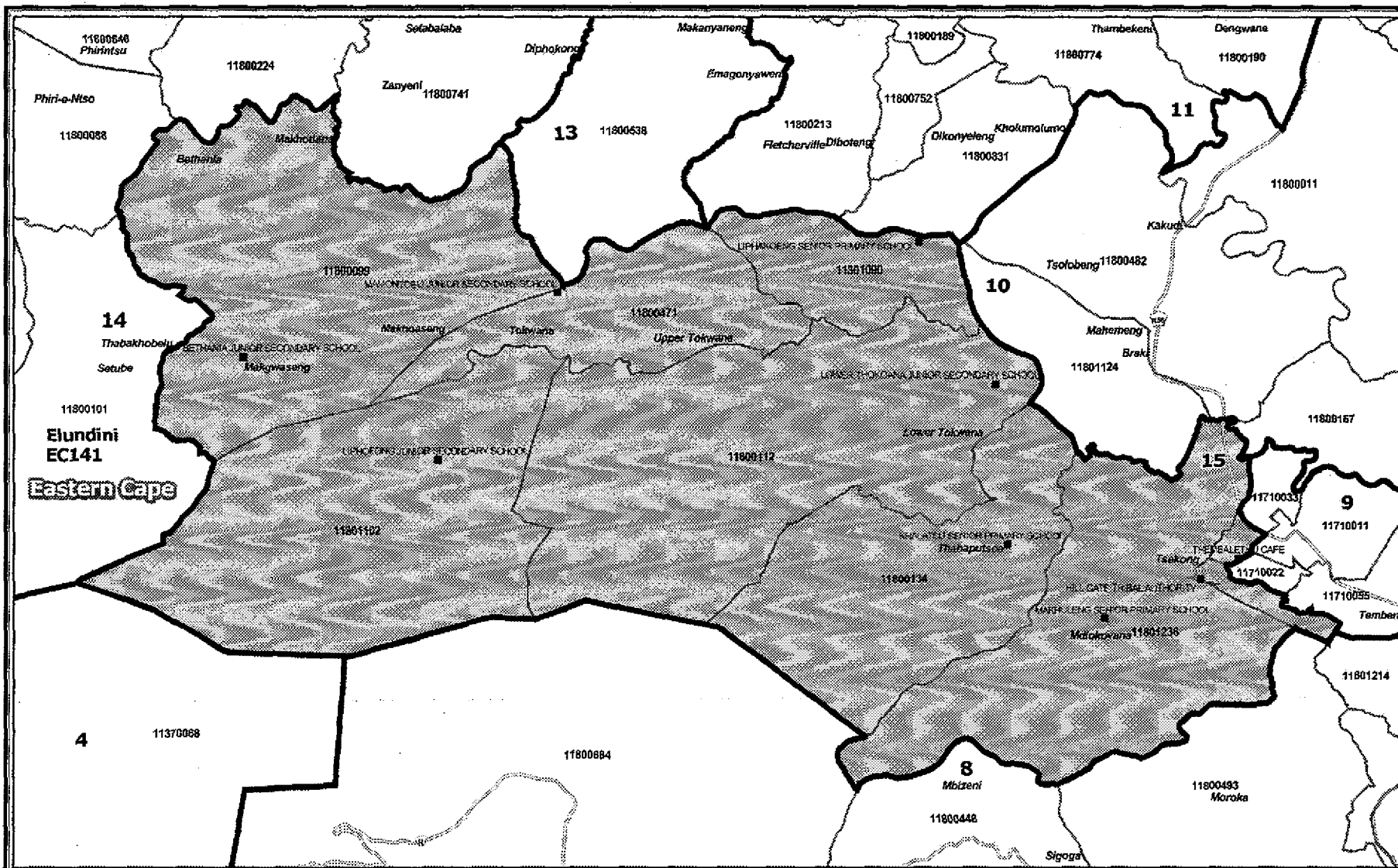
Legend	
	Province Boundary
	Local Municipality
	Ward
	Dam
	Main Road
	Voting Station

Elundini(EC141)
 Publication of the delimitation of Ward 14
 of Elundini(EC141)
 in terms of Item 5 of Schedule 1 to the
 Local Government: Municipal Structures Act, 1998
 (Act No.117 of 1998)

 NOT TO SCALE
DATE June 2010
WARD NUMBER 14

Additional information relating to this map
 can be obtained by contacting the
 Municipal Demarcation Board at:
 Tel: (012) 342 2481 Fax: (012) 342 2480
 email: info@demarcation.org.za
 Website: www.demarcation.org.za
 Address: Private Bag X28, Hatfield 0028





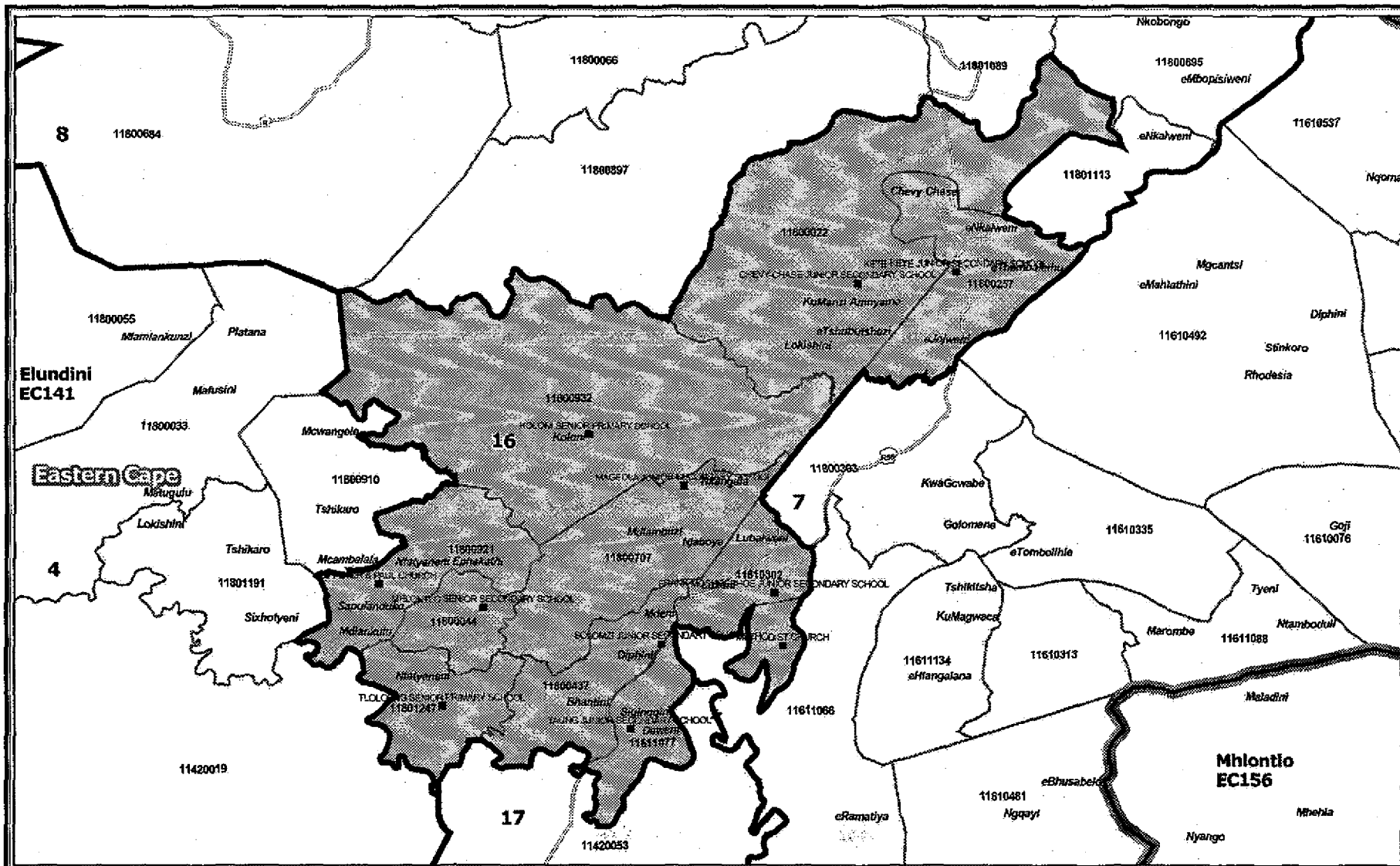
Legend	
	Province Boundary
	Local Municipality
	Ward
	Dist
	Major Road
	Voting Station

Elundini(EC141)
 Publication of the delimitation of Ward 15
 of Elundini(EC141)
 in terms of Item 5 of Schedule 1 to the
 Local Government: Municipal Structures Act, 1998
 (Act No.117 of 1998)

	NOT TO SCALE
DATE	June 2010
WARD NUMBER	15

Additional information referring to this map
 can be obtained by contacting the
 Municipal Demarcation Board at
 Tel: (012) 342 2481 Fax: (012) 342 2480
 email: info@demarcation.org.za
 Website: www.demarcation.org.za
 Address: Private Bag X28, Halffield 0028





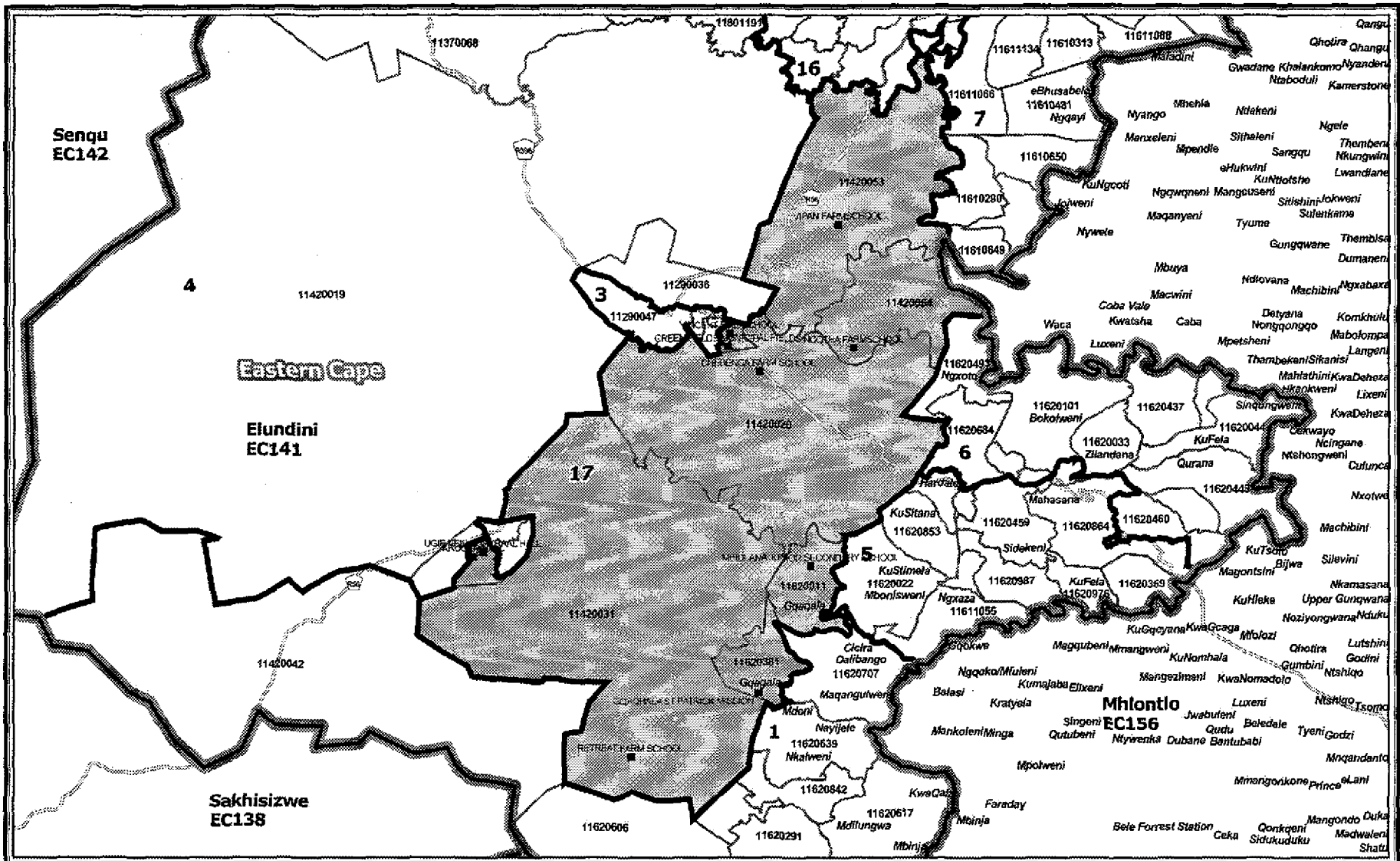
Legend	
	Provincial Boundary
	Local Municipality
	Ward
	Dam
	Main Road
	Voting Station

Elundini(EC141)
 Publication of the delimitation of Ward 16
 of Elundini(EC141)
 in terms of Item 5 of Schedule 1 to the
 Local Government: Municipal Structures Act, 1998
 (Act No. 117 of 1998)

 NOT TO SCALE
DATE June 2010
WARD NUMBER 16

Additional information relating to this map
 can be obtained by contacting the
 Municipal Demarcation Board at:
 Tel: (012) 342 2481 Fax: (012) 342 2480
 email: info@demarcation.org.za
 Website: www.demarcation.org.za
 Address: Private Bag X26, Hatfield 0026





Legend	
	Provincial Boundary
	Local Municipality
	Ward
	Dam
	Main Road
	Voting Station

Elundini(EC141)
 Publication of the delimitation of Ward 17
 of Elundini(EC141)
 in terms of Item 5 of Schedule 1 to the
 Local Government: Municipal Structures Act, 1998
 (Act No.117 of 1998)

	NOT TO SCALE
DATE	June 2010
WARD NUMBER	17

Additional information relating to this map
 can be obtained by contacting the
 Municipal Demarcation Board at:
 Tel: (012) 342 2431 Fax: (012) 342 2480
 email: info@demarcation.org.za
 Website: www.demarcation.org.za
 Address: Private Bag X28, Hatfield 0028



Printed by and obtainable from the Government Printer, Bosman Street, Private Bag X85, Pretoria, 0001.
Tel: (012) 334-4507, 334-4511, 334-4509, 334-4515
Also available at the Legal Advisory Services, **Province of the Eastern Cape**, Private Bag X0047, Bisho, 5605. Tel. (040) 635-0052