

**IMPORTANT NOTICE**

The Government Printing Works will not be held responsible for faxed documents not received due to errors on the fax machine or faxes received which are unclear or incomplete. Please be advised that an "OK" slip, received from a fax machine, will not be accepted as proof that documents were received by the GPW for printing. If documents are faxed to the GPW it will be the sender's responsibility to phone and confirm that the documents were received in good order.

Furthermore the Government Printing Works will also not be held responsible for cancellations and amendments which have not been done on original documents received from clients.

**CONTENTS****INHOUD***No.**Page**No.**Bladsy***GENERAL NOTICE****ALGEMENE KENNISGEWING**

- 11 Local Government: Municipal Structures Act (117/1998): Municipal Demarcation Board: Delimitation of municipal wards: Vulamehlo Local Municipality (KZN211) .

3

- 11 Wet op Plaaslike Regering: Munisipale Strukture (117/1998): Munisipale Afbakingsraad: Afbakening van munisipale wyke: Vulamehlo Plaaslike Munisipaliteit (KZN211) .....

8

---

**GENERAL NOTICE—ALGEMENE KENNISGEWING**

---

No. 11

23 March 2010

**MUNICIPAL DEMARCATION BOARD  
DELIMITATION OF MUNICIPAL WARDS IN TERMS OF THE LOCAL  
GOVERNMENT: MUNICIPAL STRUCTURES ACT, 1998****Municipality : Vulamehlo Local Municipality (KZN211)**

In terms of Item 5(1) of Schedule 1 to the Local Government: Municipal Structures Act, 1998 (Act No.117 of 1998) ("the Act") the Municipal Demarcation Board hereby publishes its delimitation of wards for the above-mentioned municipality. Particulars of the delimitation are listed in the Schedule.

In terms of Item 5(2) of Schedule 1 to the Act, any person aggrieved by a delimitation may, within 14 days of publication of this notice, submit objections in writing to:

The Municipal Demarcation Board  
Private Bag X28  
**Hatfield**  
0028

Fax: 012-3422480

E-mail: [robert@demarcation.org.za](mailto:robert@demarcation.org.za)

The attached form MDB5 must please be used to object. The form is also available on [www.demarcation.org.za](http://www.demarcation.org.za)

**LANDIWE MAHLANGU**  
**CHAIRPERSON: MDB**

**SCHEDULE**

In terms of Section 18(3) of the Local Government: Municipal Structures Act, 1998 (Act 117 of 1998) the MEC responsible for local government has determined that the municipal council consists of 20 councillors.

After having consulted the Independent Electoral Commission, The Municipal Demarcation Board has delimited the municipality into 10 wards in terms of Schedule 1 to the Act.

The number of registered voters in each ward does not vary by more than fifteen percent from the norm. The norm was determined by dividing the total number of voters on the municipal segment of the national common voters roll, namely 36377 voters on 12 February 2009, by the number of wards in the municipality.

An overview map of the boundary of the municipality, with the boundaries of the wards within the municipal boundary, and a map of each ward are attached. In case of a discrepancy between a map and this schedule, the map will prevail.

The ward numbers, the voting districts and voting stations in each ward, and the number of voters are as follows:

**WARD 1 comprises of a total of 4005 registered voters**

Voting District	Voting Station	Number of Voters
43580426	TEMPORARY VOTING STATION (ST TERESSA)	311
43583496	ITSHEILOPE SCHOOL	288
43583508	INYONEMHLOPHE SCHOOL	658
43584194	MGOQOZI COMBINED PRIMARY SCHOOL	270
43580415	MAPHUMULO TRIBAL COURT	356
43580280	KWAPIIKAZIWE SCHOOL	769
43580145	KWA-QUMBU SCHOOL	479
43580268	ODIDINI SCHOOL	633
43580257	KWAJAKOBE SCHOOL	241

**WARD 2 comprises of a total of 3258 registered voters**

Voting District	Voting Station	Number of Voters
43580235	MASHIWASE SCHOOL	1098
43583306	FAKAZI SCHOOL	781
43580246	MGENDWA COMMUNITY HALL	786
43583317	KWASONI SCHOOL	593

**WARD 3 comprises of a total of 4161 registered voters**

Voting District	Voting Station	Number of Voters
43584116	MASHASHA STORE	522
43584138	MAJOLS SCHOOL	235
43584251	EMALEBUKENI SCHOOL	183
43583339	INGQALABUTHO SCHOOL	1270
43583362	EWUBWINI SCHOOL	403
43583485	ITHENJANA SCHOOL	741
43580156	MADUNDUBALA COMBINED PRIMARY SCHOOL	449
43583351	EGOLI SCHOOL	358

**WARD 4 comprises of a total of 3432 registered voters**

Voting District	Voting Station	Number of Voters
43580123	THOKOZA GENERAL DEALER	158
43990331	QIKO TRIBAL COURT	140
43584183	TEMPORARY VOTING STATION (NDABA'S)	203
43990465	SANDANOLWAZI COMBINED PRIMARY SCHOOL	415
43990476	THANDOKWETHU LOWER PRIMARY SCHOOL	454
43990487	EMHLOTHI WENI CRECHE	297
43580134	NDAYA SCHOOL	365
43583845	NGOLELA COMMUNITY HALL	394
43583384	MPENDU SCHOOL	555
43992940	ELLINGHAM PRIMARY SCHOOL	119
43580112	ISULETHU SCHOOL	332

**WARD 5 comprises of a total of 4066 registered voters**

Voting District	Voting Station	Number of Voters
43990140	TEMPORARY VOTING STATION (MPHAMBANYONI)	232
43990061	SIVELILE JUNIOR SECONDARY SCHOOL	259
43990072	INKANINI COMBINED PRIMARY SCHOOL	373
43990083	AMANDLAKAPHELI COMBINED PRIMARY SCHOOL	344
43990117	MNCINDO SCHOOL	312
43990128	MTHOLI COMBINED PRIMARY SCHOOL	492
43994267	KWALEMBE COMMUNITY HALL	201
43993592	AMANDLALATHI SCHOOL	324
43993581	DUMAYO COMBINED PRIMARY SCHOOL	464
43993299	KWA MISO COMBINED PRIMARY SCHOOL	371
43990139	COMPOSTELLA CHURCH	240
43990274	SIYATHUTHUKA CRECHE	454

**WARD 6 comprises of a total of 4123 registered voters**

Voting District	Voting Station	Number of Voters
43992838	ZEMBENI TRIBAL COURT	2025
43994021	SWELIHLE CRECHE	550
43992849	NHANYENZA SCHOOL	734
43992760	UCC-DUDUDU CHURCH HALL	814

**WARD 7 comprises of a total of 3184 registered voters**

Voting District	Voting Station	Number of Voters
43993176	NTONTONTO COMBINED PRIMARY SCHOOL	205
43994357	TEMPORARY VOTING STATION (OPHONDWENT)	265
43994199	MAHLABATHINI CRECHE	100
43993840	PHUNGULA PRIMARY SCHOOL	469
43993705	ISANQULA COMBINED PRIMARY SCHOOL	358
43990106	SHUKUMISA HIGHER PRIMARY SCHOOL	315
43992928	KHAKHAMA COMMUNITY HALL	398
43993288	NDUNDUMA COMBINED PRIMARY SCHOOL	157
43992939	MCELENI CP SCHOOL	720
43990094	BHEWULA CRECHE	197

**WARD 8 comprises of a total of 3207 registered voters**

Voting District	Voting Station	Number of Voters
43990173	INQANNULA COMBINED PRIMARY SCHOOL	814
43990229	MQANGQALA CRECHE	533
43994368	TWO-STICK COMMUNITY HALL	272
43990241	KENTERTON COMBINED PRIMARY SCHOOL	772
43990296	QUEMBE COMBINED PRIMARY SCHOOL	375
43993828	KWANYUSWA TRIBAL COURT	314
43990308	POOVAN'S STORE	127

**WARD 9 comprises of a total of 3350 registered voters**

Voting District	Voting Station	Number of Voters
43990207	HIMMELBERG SCHOOL	246
43993109	VUKAPHI PRIMARY SCHOOL	1184
43990678	MAYFIELD CRECHE	531
43990218	SIZOPHUMELELA HIGH SCHOOL	686
43990184	ZAMANI LOWER PRIMARY SCHOOL	703

**WARD 10 comprises of a total of 3591 registered voters**

Voting District	Voting Station	Number of Voters
43990285	MAHLATHINI MPCC	601
43994166	MBILI FARM HALL	195
43990320	VELANAWE COMBINED PRIMARY SCHOOL	236
43992771	BRAEMAR SCHOOL	939
43993165	ISULABASHA COMBINED PRIMARY SCHOOL	1308
43993817	ST ODILO PRIMARY SCHOOL	312

**Important: This Schedule contains the total number of registered voters on the municipality's segment of the national common voters' roll on 12 February 2009 as provided for in Government Notice No. 750 published in Government Gazette No. 32407 of 15 July 2009. The voting district numbers, the voting district boundaries, voting stations, and the number of voters may change after the registration of voters for the 2011 local elections.**

FORM MDB5

WARD DELIMITATION

OBJECTION IN TERMS OF ITEM 5(2) OF SCHEDULE 1 TO THE LOCAL GOVERNMENT: MUNICIPAL STRUCTURES ACT, 1998

Name of municipality:..... Code:.....

Name of aggrieved person/institution:.....

Contact person in case of an institution:.....

Address:.....

Tel. number:..... Cell number:.....

Email address:.....

I hereby object to the delimitation of the boundaries of the following wards:

WARD NUMBER	REASON/MOTIVATION

I request the Municipal Demarcation Board to consider the following alternative proposals:

Ward number	The ward should comprise of the following voting districts (Provide voting district number and the number of voters in brackets e.g. VD1123456(1500)+VD345678(2500)=4000)	Motivation

I confirm that:

- each cluster of voting districts form a contiguous ward;
- the number of voters in each ward fall within the minimum and maximum of voters allowed per ward;
- the proposed ward boundaries comply, in general, with the criteria.

\_\_\_\_\_  
SIGNATURE

\_\_\_\_\_  
NAME AND SURNAME

\_\_\_\_\_  
DATE

No. 11

23 Maart 2010

**MUNISIPALE AFBAKENINGSRAAD  
AFBAKENING VAN MUNISIPALE WYKE INGEVOLGE DIE WET OP  
PLAASLIKE REGERING: MUNISIPALE STRUKTURE, 1998**

**Munisipaliteit : Vulamehlo Plaaslike Munisipaliteit (KZN211)**

Ingevolge Item 5(1) van Bylae 1 van die Wet op Plaaslike Regering: Munisipale Strukture, 1998 (Wet No. 117 van 1998) ("die Wet") publiseer die Munisipale Afbakeningsraad hiermee sy afbakening van wyke vir die bogenaaamde munisipaliteit. Besonderhede van die afbakening is vervat in die Bylae.

Ingevolge Item 5(2) van Bylae 1 van die Wet, kan enige persoon wat gegrief is deur 'n afbakening binne 14 dae na publikasie van hierdie kennisgewing skriftelike besware voorlê aan:

Die Munisipale Afbakeningsraad

Privaatsak X28

**Hatfield**

0028

Faks: 012-3422480

E-pos: [robert@demarcation.org.za](mailto:robert@demarcation.org.za)

Die aangehegte vorm MDB5 moet asseblief gebruik word om beswaar aan te teken. Die vorm is ook beskikbaar op [www.demarcation.org.za](http://www.demarcation.org.za)

**LANDIWE MAHLANGU**

**VOORSITTER: MUNISIPALE AFBAKENINGSRAAD**

**BYLAE**

Ingevolge Artikel 18(3) van die Wet op Plaaslike Regering: Munisipale Strukture, 1998 (Wet 117 van 1998) het die LUR vir plaaslike regering bepaal dat die munisipale raad bestaan uit 20 raadslede.

Na oorlegpleging met die Onafhanklike Verkiesingskommissie het die Munisipale Afbakeningsraad die munisipaliteit in 10 wyke afgebaken ingevolge Bylae 1 van die Wet.

Die getal geregistreerde kiesers in elke wyk, wyk nie meer as vyftien persent van die norm af nie. Die norm is bepaal deur die getal geregistreerde kiesers op die munisipale segment van die nasionale gemeenskaplike kieserslys, naamlik 36377 kiesers op 12 Februarie 2009, deur die getal wyke in die munisipaliteit te deel.

'n Oorsigkaart van die munisipale grens met die grense van die wyke binne die munisipale grens, en 'n kaart van elke wyk, is aangeheg. Ingeval van 'n verskil tussen 'n kaart en hierdie bylae, sal die kaart geld.

Die wyknommers, die stemdistrikte en stemlokale in elke wyk, en die getal kiesers is as volg:

**WYK 1 het 4005 kiesers**

Stemdistrik	Stemlokaal	Getal kiesers
43580257	KWAJAKOBE SCHOOL	241
43580145	KWA-QUMBU SCHOOL	479
43583508	INYONEMHLOPHE SCHOOL	658
43583496	ITSHEHLOPE SCHOOL	288
43580426	TEMPORARY VOTING STATION (ST TERESSA)	311
43580415	MAPIUMULO TRIBAL COURT	356
43580280	KWAPHIKAZIWE SCHOOL	769
43580268	ODIDINI SCHOOL	633
43584194	MGOQOZI COMBINED PRIMARY SCHOOL	270

**WYK 2 het 3258 kiesers**

Stemdistrik	Stemlokaal	Getal kiesers
43583317	KWASONI SCHOOL	593
43580246	MGIENDWA COMMUNITY HALL	786
43583306	FAKAZI SCHOOL	781
43580235	MASHIWASE SCHOOL	1098

**WYK 3 het 4161 kiesers**

Stemdistrik	Stemlokaal	Getal kiesers
43583351	EGOLI SCHOOL	358
43584116	MASHASHA STORE	522
43583362	EWUBWINI SCHOOL	403
43584138	MAJOLS SCHOOL	235
43583339	INGQALABUTHO SCHOOL	1270
43580156	MADUNDUBALA COMBINED PRIMARY SCHOOL	449
43584251	EMALEBUKENI SCHOOL	183
43583485	ITHENJANA SCHOOL	741

**WYK 4 het 3432 kiesers**

Stemdistrik	Stemlokaal	Getal kiesers
43583384	MPENDU SCHOOL	555
43580112	ISULETHU SCHOOL	332
43580123	THOKOZA GENERAL DEALER	158
43990331	QIKO TRIBAL COURT	140
43580134	NDAYA SCHOOL	365
43583845	NGOLELA COMMUNITY HALL	394
43992940	ELLINGHAM PRIMARY SCHOOL	119
43584183	TEMPORARY VOTING STATION (NDABA'S)	203
43990465	SANDANOLWAZI COMBINED PRIMARY SCHOOL	415
43990476	THANDOKWETHU LOWER PRIMARY SCHOOL	454
43990487	EMHLONHLENI CRECHE	297



**WYK 5 het 4066 kiesers**

Stemdistrik	Stemlokaal	Getal kiesers
43990128	MTHOLI COMBINED PRIMARY SCHOOL	492
43993581	DUMAYO COMBINED PRIMARY SCHOOL	464
43993299	KWA MISO COMBINED PRIMARY SCHOOL	371
43994267	KWALEMBE COMMUNITY HALL	201
43990140	TEMPORARY VOTING STATION (MPHAMBANYONI)	232
43993592	AMANDLALATHI SCHOOL	324
43990083	AMANDLAKAPHELI COMBINED PRIMARY SCHOOL	344
43990117	MNCINDO SCHOOL	312
43990072	INKANINI COMBINED PRIMARY SCHOOL	373
43990274	SIYA THUTHUKA CRECHE	454
43990139	COMPOSTELLA CHURCH	240
43990061	SIVELILE JUNIOR SECONDARY SCHOOL	259

**WYK 6 het 4123 kiesers**

Stemdistrik	Stemlokaal	Getal kiesers
43992838	ZEMBENI TRIBAL COURT	2025
43992849	NHANYENZA SCHOOL	734
43992760	UCC-DUDUDU CHURCH HALL	814
43994021	SWELIHLE CRECHE	550

**WYK 7 het 3184 kiesers**

Stemdistrik	Stemlokaal	Getal kiesers
43993840	PHUNGULA PRIMARY SCHOOL	469
43994357	TEMPORARY VOTING STATION (OPHONDWENI)	265
43994199	MAHLABATHINI CRECHE	100
43990106	SHUKUMISA HIGHER PRIMARY SCHOOL	315
43992928	KHAKHAMA COMMUNITY HALL	398
43992939	MCELENI CP SCHOOL	720
43993176	NTONTONTO COMBINED PRIMARY SCHOOL	205
43993705	ISANQULA COMBINED PRIMARY SCHOOL	358
43990094	BHEWULA CRECHE	197
43993288	NDUNDUMA COMBINED PRIMARY SCHOOL	157

**WYK 8 het 3207 kiesers**

Stemdistrik	Stemlokaal	Getal kiesers
43994368	TWO-STICK COMMUNITY HALL	272
43990173	INQANNULA COMBINED PRIMARY SCHOOL	814
43990229	MQANGQALA CRECHE	533
43990241	KENTERTON COMBINED PRIMARY SCHOOL	772
43990296	QUEMBE COMBINED PRIMARY SCHOOL	375
43990308	POOVAN'S STORE	127
43993828	KWANYUSWA TRIBAL COURT	314

**WYK 9 het 3350 kiesers**

Stemdistrik	Stemlokaal	Getal kiesers
43990207	HIMMELBERG SCHOOL	246
43990184	ZAMANI LOWER PRIMARY SCHOOL	703
43993109	VUKAPHI PRIMARY SCHOOL	1184
43990218	SIZOPHUMELELA HIGH SCHOOL	686
43990678	MAYFIELD CRECHE	531

**WYK 10 het 3591 kiesers**

Stemdistrik	Stemlokaal	Getal kiesers
43990320	VELANAWA COMBINED PRIMARY SCHOOL	236
43992771	BRAEMAR SCOOOL	939
43993165	ISULABASHA COMBINED PRIMARY SCHOOL	1308
43993817	ST ODILO PRIMARY SCHOOL	312
43994166	MBILI FARM HALL	195
43990285	MAILATIINI MPCC	601

**Belangrik:** Hierdie Bylae bevat die totale getal geregistreerde kiesers op die munisipaliteit se segment van die nasionale gemeenskaplike kieserslys op 12 Februarie 2009, waarvoor voorsiening gemaak is in Goewermentskennisgewing No. 750 gepubliseer in Staatskoerant No. 32407 van 15 Julie 2009. Die stemdistriknommers, die grense van die stemdistrikte, die stemlokale, en die getal kiesers mag verander na die registrasie van kiesers vir die 2011 plaaslike verkiesings.

## VORM MDS5

## WYKSAFBAKENING

**BESWAAR INGEVOLGE ITEM 5(2) VAN BYLAE 1  
VAN DIE WET OP PLAASLIKE REGERING: MUNISIPALE STRUKTURE, 1998**

Naam van Munisipaliteit:.....Code:.....

Naam van beswaarde persoon/instelling:.....

Kontak persoon in geval van 'n instelling:.....

Adres:.....

Tel. nommer:..... Selfoonnommer:.....

E-pos adres:.....

Hiermee teken ek beswaar aan teen die afbakening van die grense van die volgende wyke

WYK NOMMER	REDE/MOTIVERING

Ek versoek die Munisipale Afbakeningsraad om die volgende alternatiewe voorstelle te oorweeg

Wyk nommer	Die wyk moet bestaan uit die volgende stembedistrikte: (Voorsien die stembedistriktnommer en die getal geregistreerde kiesers as volg VD1123456(1500)+VD345678(2500)=4000)	Motivering

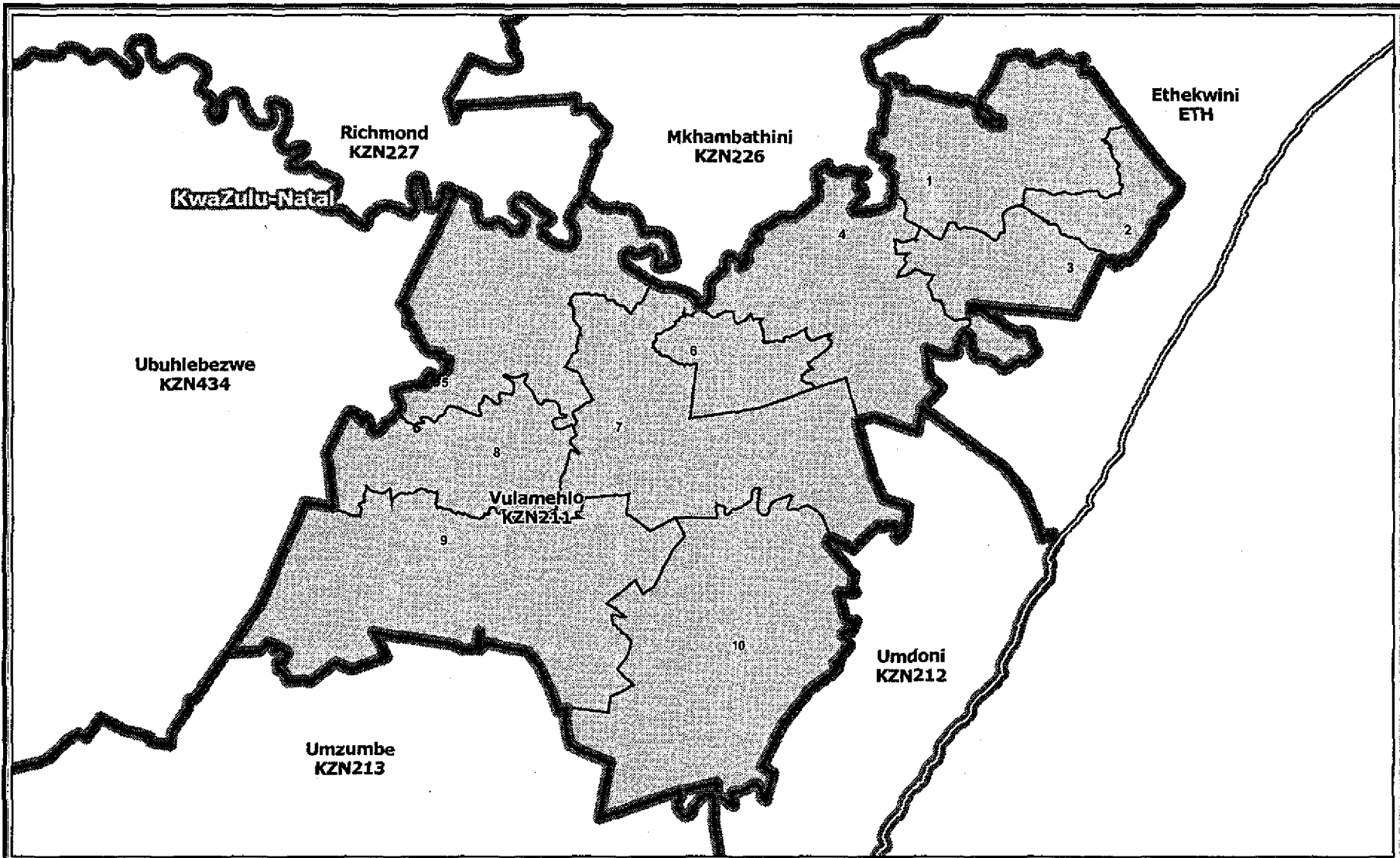
Ek bevestig dat:

- die saamgevoegde stembedistrikte vorm 'n aaneenlopende wyk;
- die getal kiesers in elke wyk is binne die minimum en maksimum getal wat per wyk toegelaat word;
- die voorgestelde wyke voldoen in die algemeen aan die kriteria.




\_\_\_\_\_  
HANDTEKENING

\_\_\_\_\_  
NAAM EN VAN


\_\_\_\_\_  
DATUM



**Legend**

-  Provincial Boundary
-  Municipal Boundary
-  Ward Boundary

**Vulamehlo(KZN211)**  
 Publication of the delimitation of Wards  
 within the Vulamehlo Local Municipality (KZN211)  
 in terms of Item 5 of Schedule 1 to the  
 Local Government: Municipal Structures Act, 1998  
 (Act No. 117 of 1998)

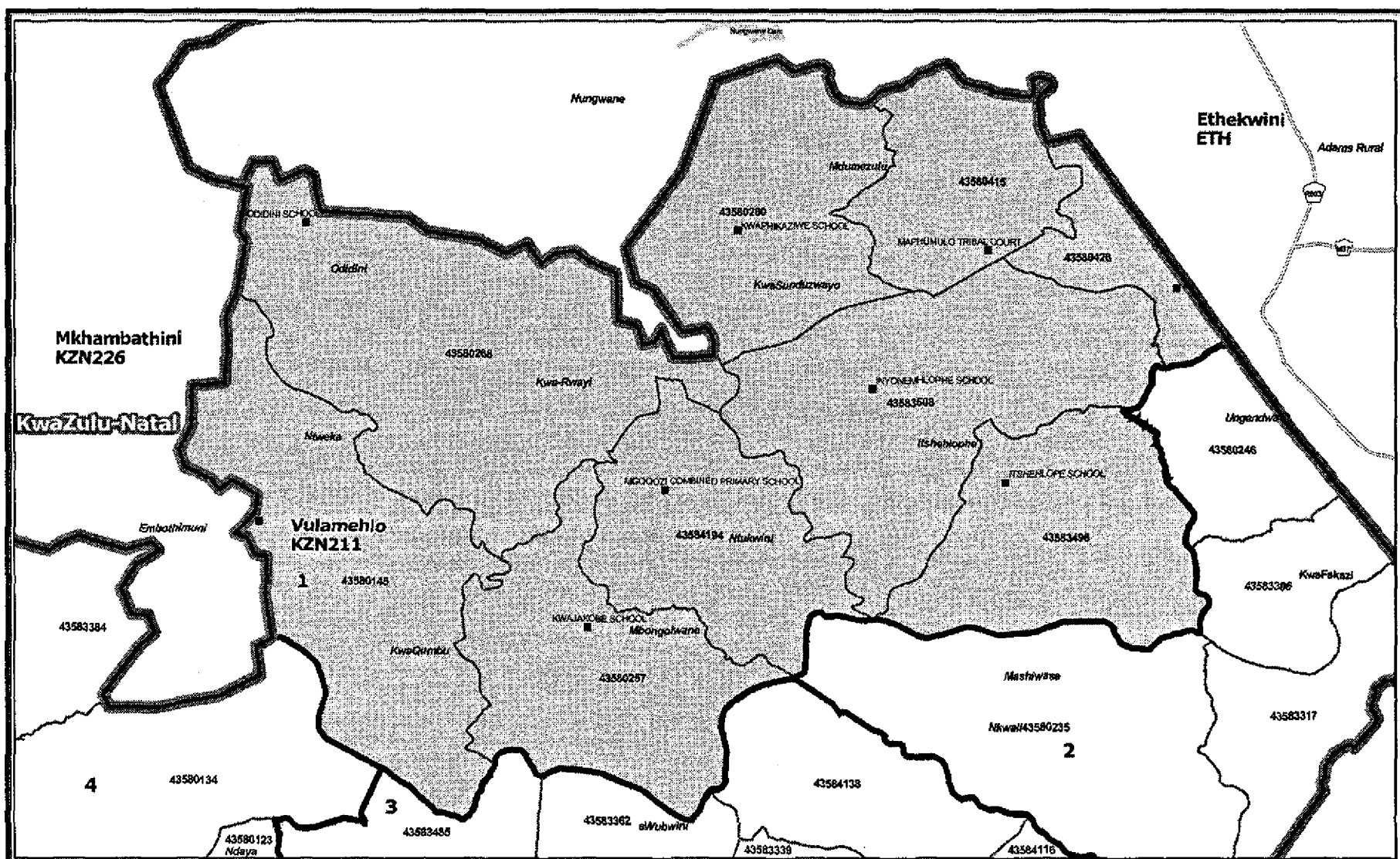
 NOT TO SCALE

DATE  
February 2010

MAP NUMBER  
KZN211

Additional information relating to this map  
 can be obtained by contacting the  
 Municipal Demarcation Board at  
 Tel: (012) 342 2481 Fax: (012) 342 2480  
 email: [info@demarcation.org.za](mailto:info@demarcation.org.za)  
 Website: [www.demarcation.org.za](http://www.demarcation.org.za)  
 Address: Private Bag X28, Hatfield 0028





**Legend**

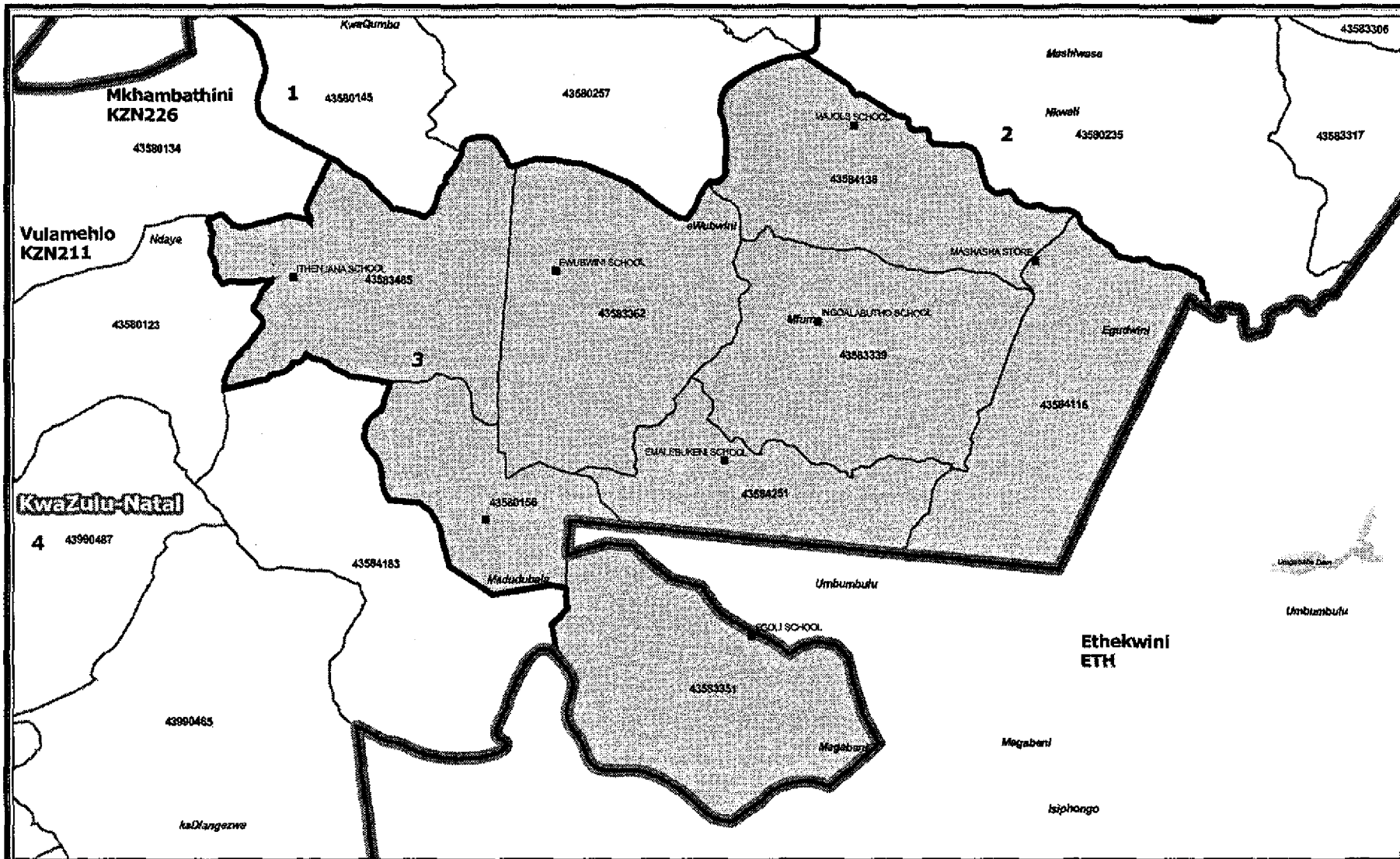

**Vulamehlo(KZN211)**  
 Publication of the delimitation of Ward 1  
 of Vulamehlo(KZN211)  
 in terms of Item 5 of Schedule 1 to the  
 Local Government: Municipal Structures Act, 1998  
 (Act No.117 of 1998)

NOT TO SCALE
DATE March 2010
WARD NUMBER 1

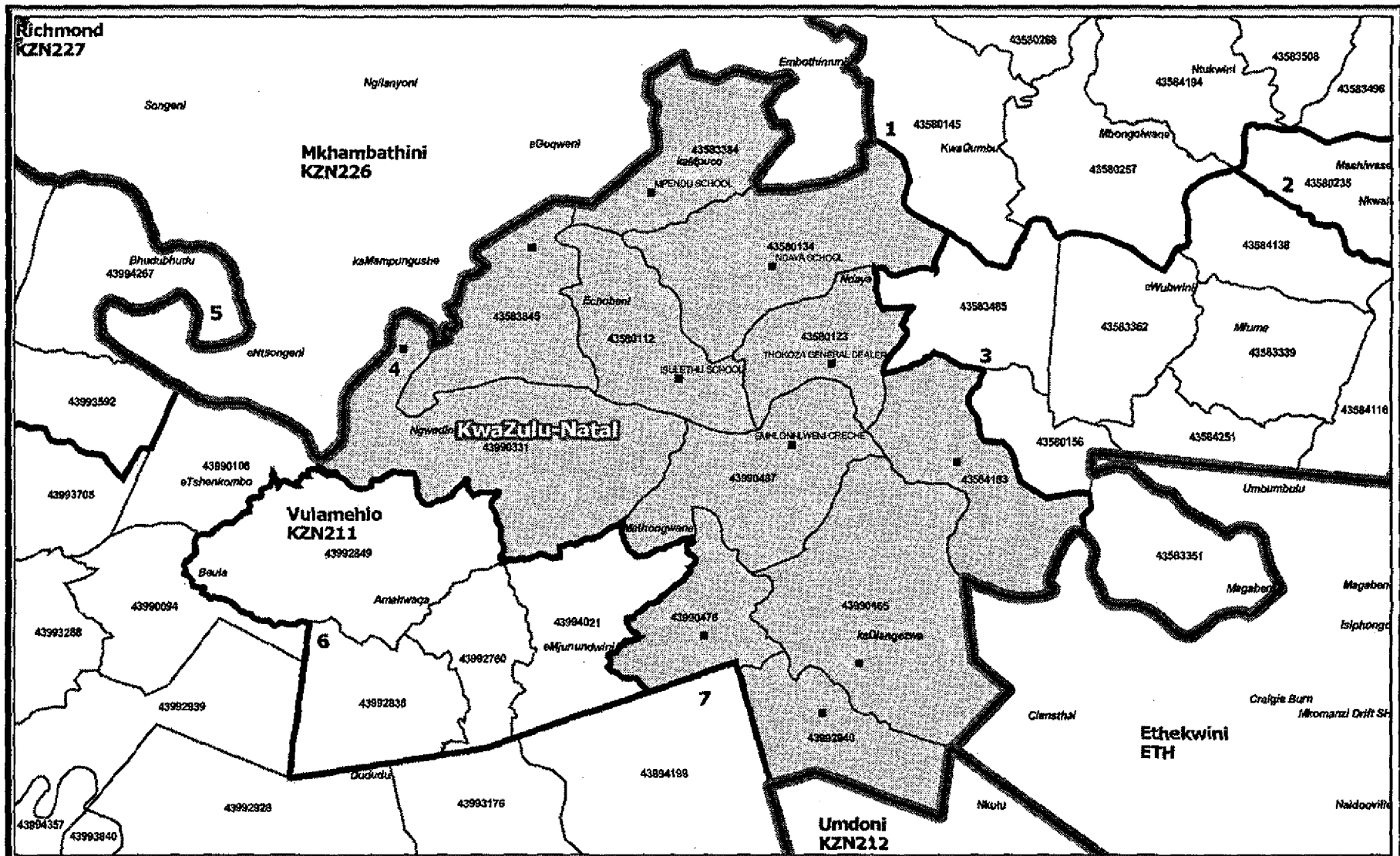
Additional information relating to this map  
 can be obtained by contacting the  
 Municipal Demarcation Board at:  
 Tel: (012) 342 2481 Fax: (012) 342 2480  
 email: info@demarcation.org.za  
 Website: www.demarcation.org.za  
 Address: Private Bag X28, Hatfield 0028







<p><b>Legend</b></p> <ul style="list-style-type: none"> <li> Provincial Boundary</li> <li> Local Municipality</li> <li> Ward</li> <li> Dam</li> <li> Main Road</li> <li> Voting Station</li> </ul>	<p><b>Vulamehlo(KZN211)</b>                  Publication of the delimitation of Ward 3                  of Vulamehlo(KZN211)                  in terms of Item 5 of Schedule 1 to the                  Local Government: Municipal Structures Act, 1998                  (Act No.117 of 1998)</p>	<p> NOT TO SCALE</p> <p>DATE March 2010</p> <p>WARD NUMBER 3</p>	<p>Additional information relating to this map                  can be obtained by contacting the                  Municipal Demarcation Board at:</p> <p>Tel: (012) 342 2481 Fax: (012) 342 2480                  email: <a href="mailto:info@demarcation.org.za">info@demarcation.org.za</a>                  Website: <a href="http://www.demarcation.org.za">www.demarcation.org.za</a>                  Address: Private Bag X28, Hatfield 0028</p>	
--	---	--	--	--



Legend	
	Provincial Boundary
	Local Municipality
	Ward
	Dam
	Main Road
	Voting Station

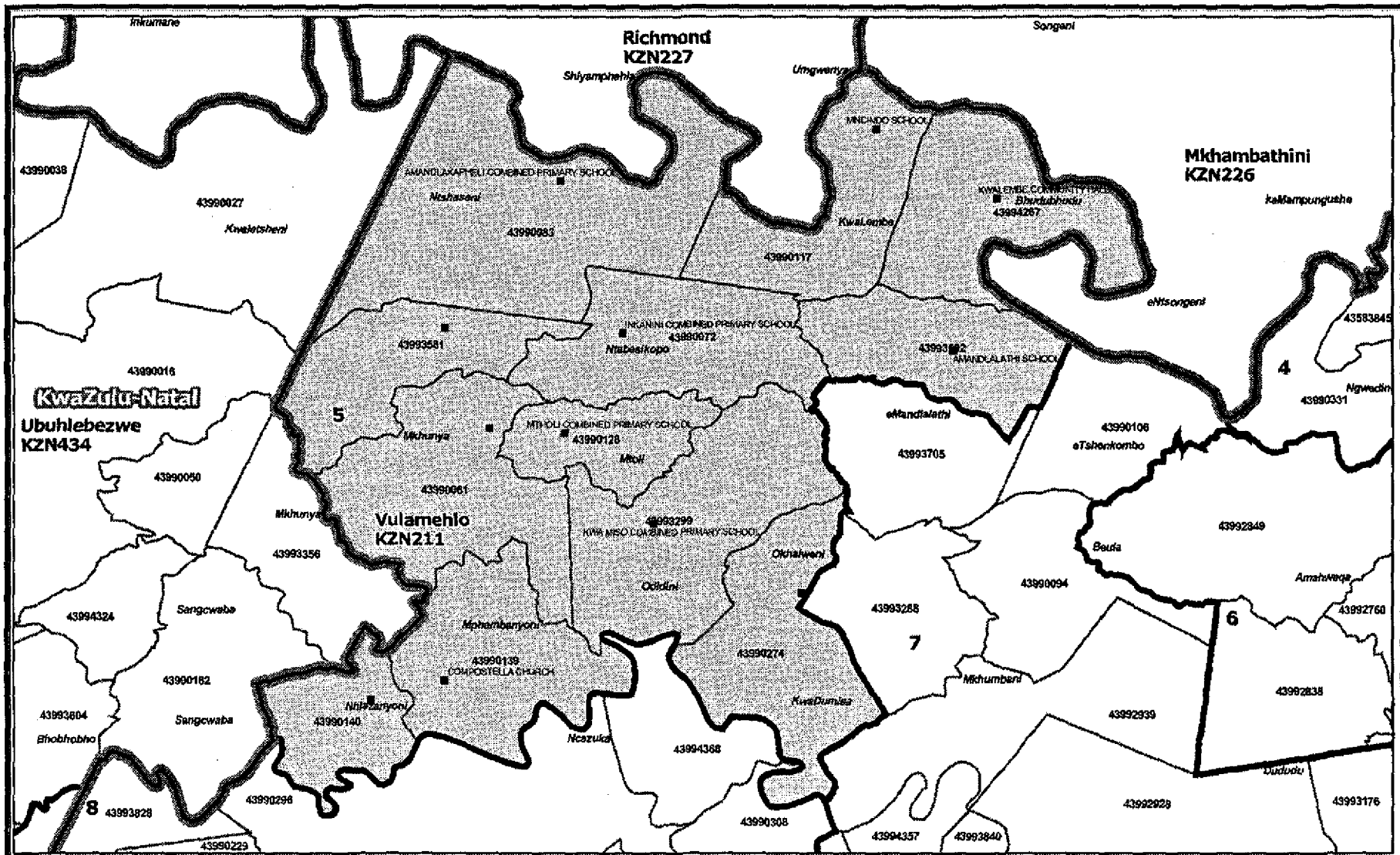
**Vulamehlo(KZN211)**  
 Publication of the delimitation of Ward 4  
 of Vulamehlo(KZN211)  
 in terms of Item 5 of Schedule 1 to the  
 Local Government: Municipal Structures Act, 1998  
 (Act No.117 of 1998)

NOT TO SCALE
DATE March 2010
WARD NUMBER 4

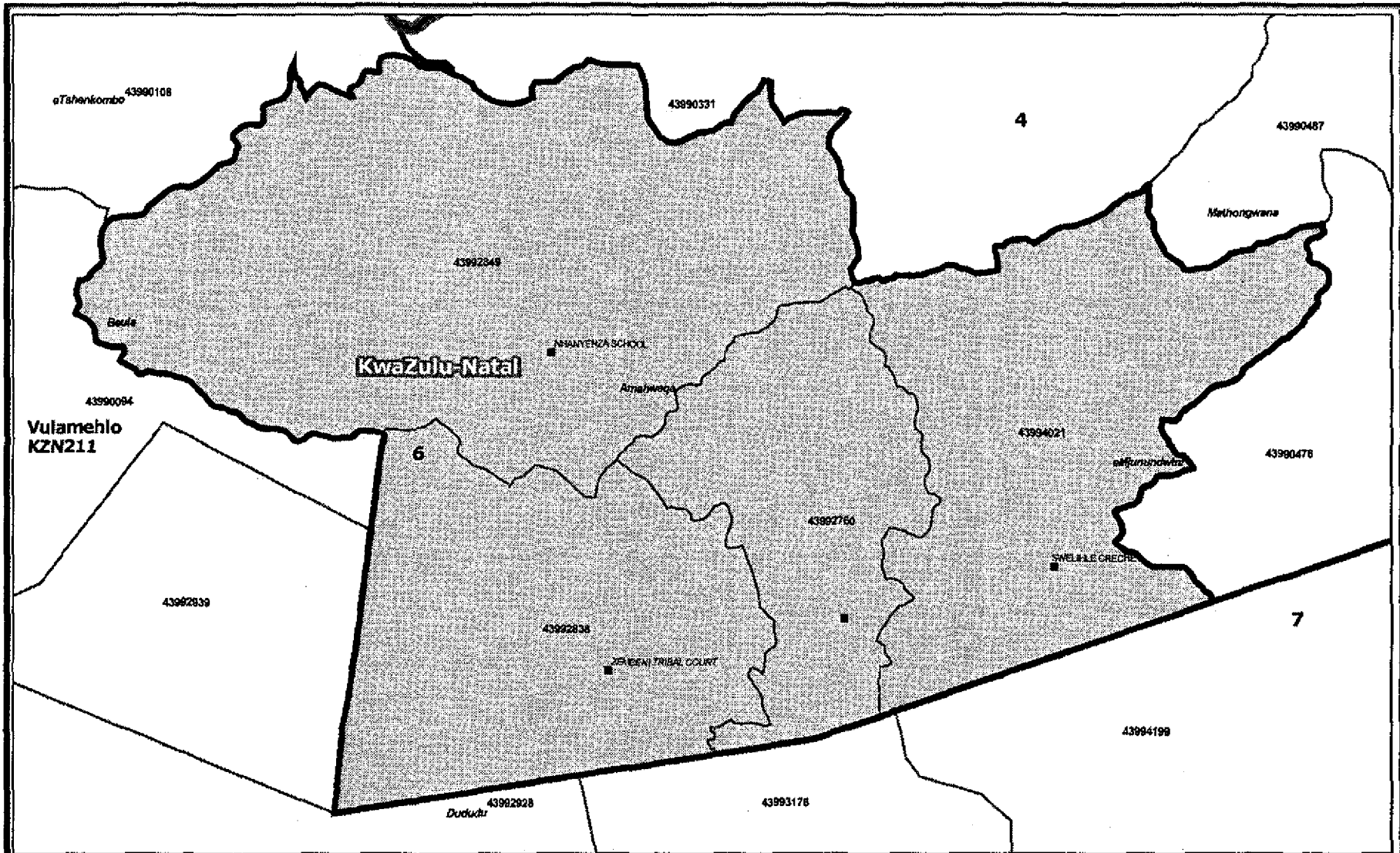
Additional information relating to this map  
 can be obtained by contacting the  
 Municipal Demarcation Board at:  
 Tel: (012) 342 2481 Fax: (012) 342 2480  
 email: [info@demarcation.org.za](mailto:info@demarcation.org.za)  
 Website: [www.demarcation.org.za](http://www.demarcation.org.za)  
 Address: Private Bag X28, Hatfield 0028







<p><b>Legend</b></p> <ul style="list-style-type: none"> <li> Provincial Boundary</li> <li> Local Municipality</li> <li> Ward</li> <li> Dam</li> <li> Main Road</li> <li> Voting Station</li> </ul>	<p><b>Vulamehlo(KZN211)</b></p> <p>Publication of the delimitation of Ward 5 of Vulamehlo(KZN211) in terms of Item 5 of Schedule 1 to the Local Government: Municipal Structures Act, 1998 (Act No.117 of 1998)</p>	<p> NOT TO SCALE</p> <p>DATE March 2010</p> <p>WARD NUMBER 5</p>	<p>Additional information relating to this map can be obtained by contacting the Municipal Demarcation Board at:</p> <p>Tel: (012) 342 2481 Fax: (012) 342 2480                  email: <a href="mailto:info@demarcation.org.za">info@demarcation.org.za</a>                  Website: <a href="http://www.demarcation.org.za">www.demarcation.org.za</a>                  Address: Private Bag X28, Hatfield 0028</p> <div style="text-align: center;"> </div>
--	---	--	---



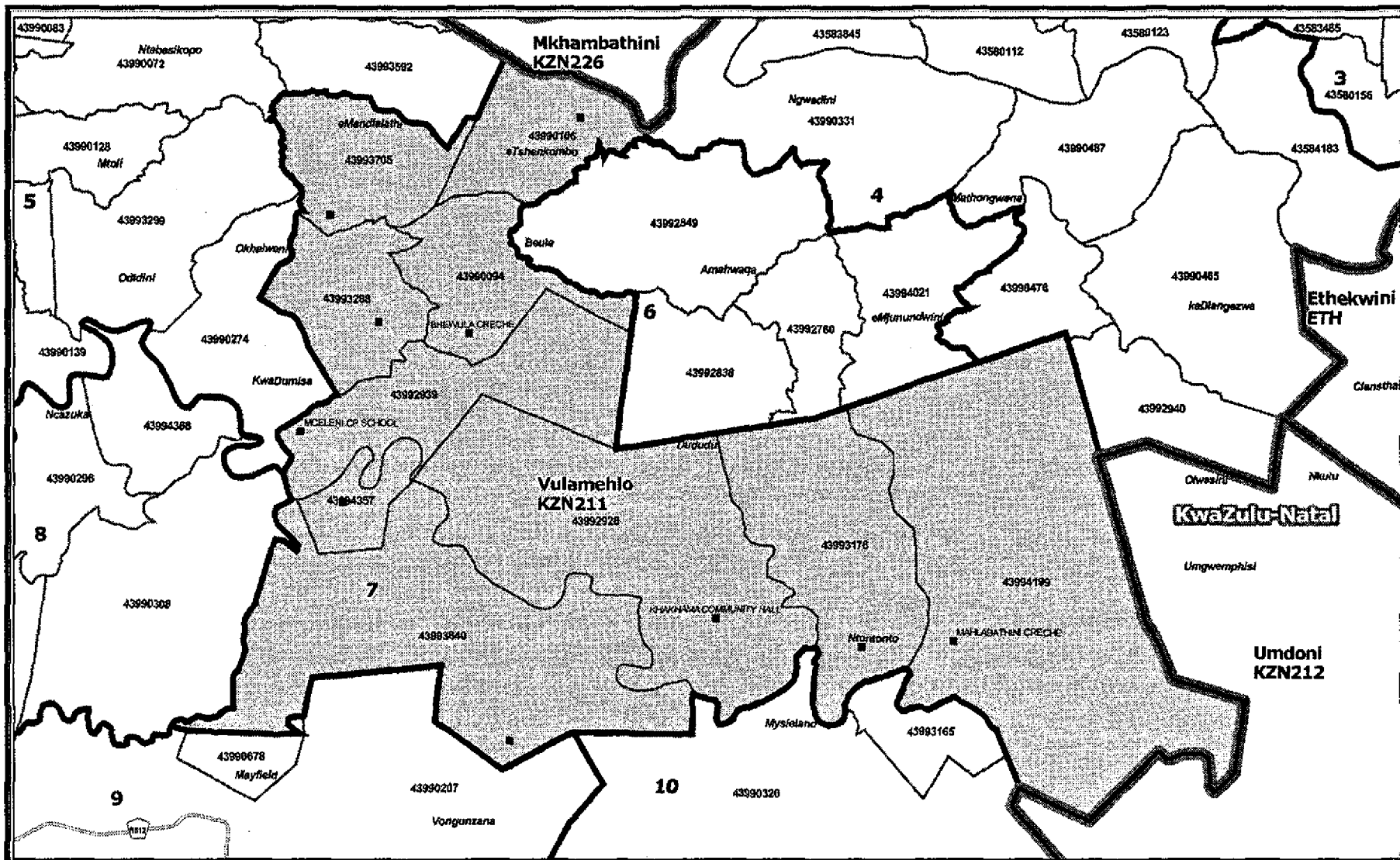
Legend	
	Provincial Boundary
	Local Municipality
	Ward
	Dam
	Main Road
	Voting Station

**Vulamehlo(KZN211)**  
 Publication of the delimitation of Ward 6  
 of Vulamehlo(KZN211)  
 in terms of Item 5 of Schedule 1 to the  
 Local Government: Municipal Structures Act, 1998  
 (Act No.117 of 1998)

 NOT TO SCALE
DATE March 2010
WARD NUMBER 6

Additional information relating to this map  
 can be obtained by contacting the  
 Municipal Demarcation Board at:  
 Tel: (012) 342 2481 Fax: (012) 342 2480  
 email: [info@demarcation.org.za](mailto:info@demarcation.org.za)  
 Website: [www.demarcation.org.za](http://www.demarcation.org.za)  
 Address: Private Bag X28, Hatfield 0028

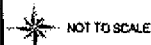




**Legend**

- Provincial Boundary
- Local Municipality
- Ward
- Dam
- Main Road
- Voting Station

**Vulamehlo(KZN211)**  
 Publication of the delimitation of Ward 7  
 of Vulamehlo(KZN211)  
 in terms of Item 5 of Schedule 1 to the  
 Local Government: Municipal Structures Act, 1998  
 (Act No.117 of 1998)



DATE  
March 2010

WARD NUMBER  
7

Additional information relating to this map  
 can be obtained by contacting the  
 Municipal Demarcation Board at:

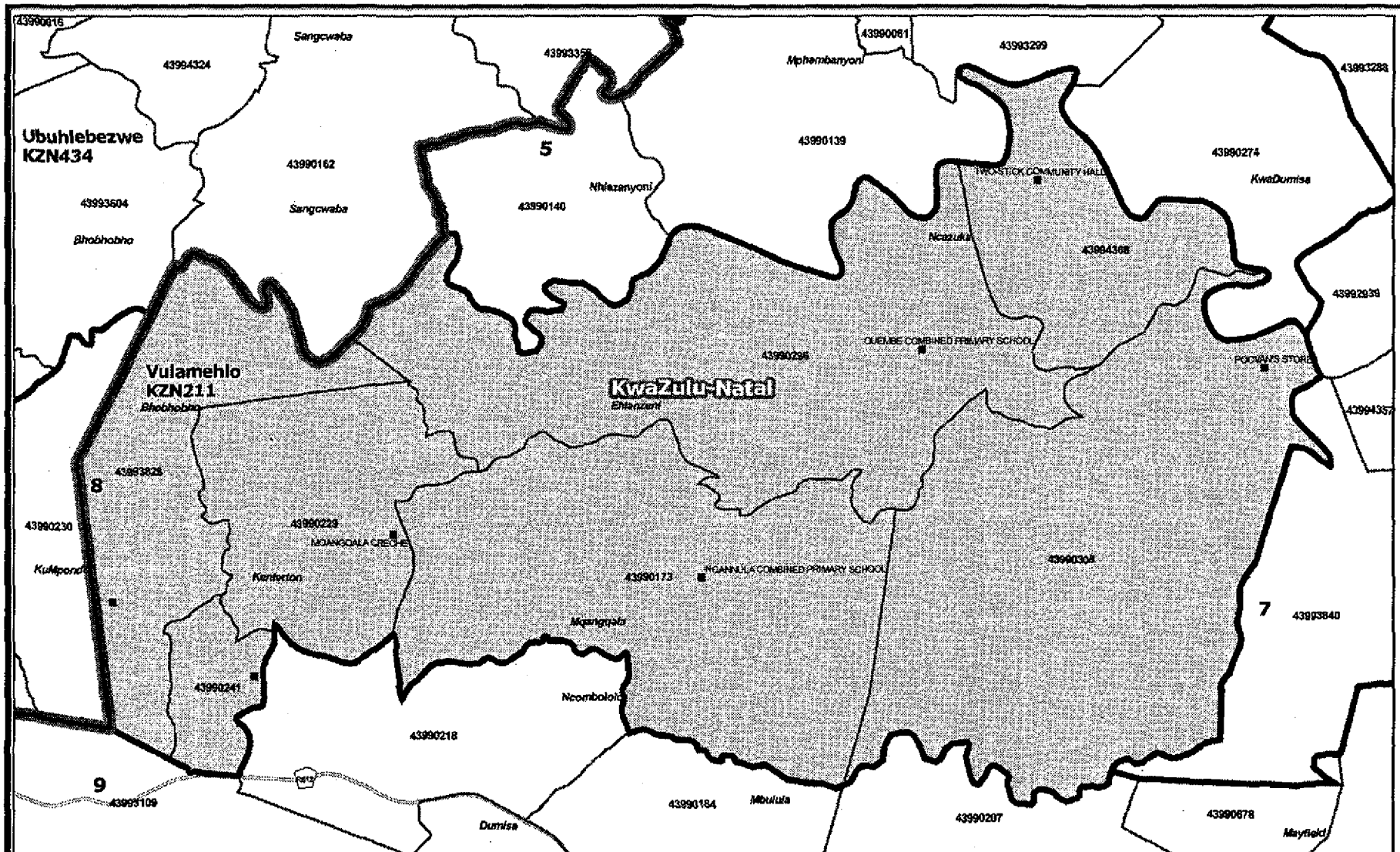
Tel: (012) 342 2481 Fax: (012) 342 2480

email: [info@demarcation.org.za](mailto:info@demarcation.org.za)

Website: [www.demarcation.org.za](http://www.demarcation.org.za)

Address: Private Bag X28, Hatfield 0028





**Legend**

- Provincial Boundary
- Local Municipality
- Ward
- Dam
- Main Road
- Voting Station

**Vulamehlo(KZN211)**  
 Publication of the delimitation of Ward 8  
 of Vulamehlo(KZN211)  
 in terms of Item 5 of Schedule 1 to the  
 Local Government: Municipal Structures Act, 1998  
 (Act No.117 of 1998)

NOT TO SCALE

DATE  
 March 2010

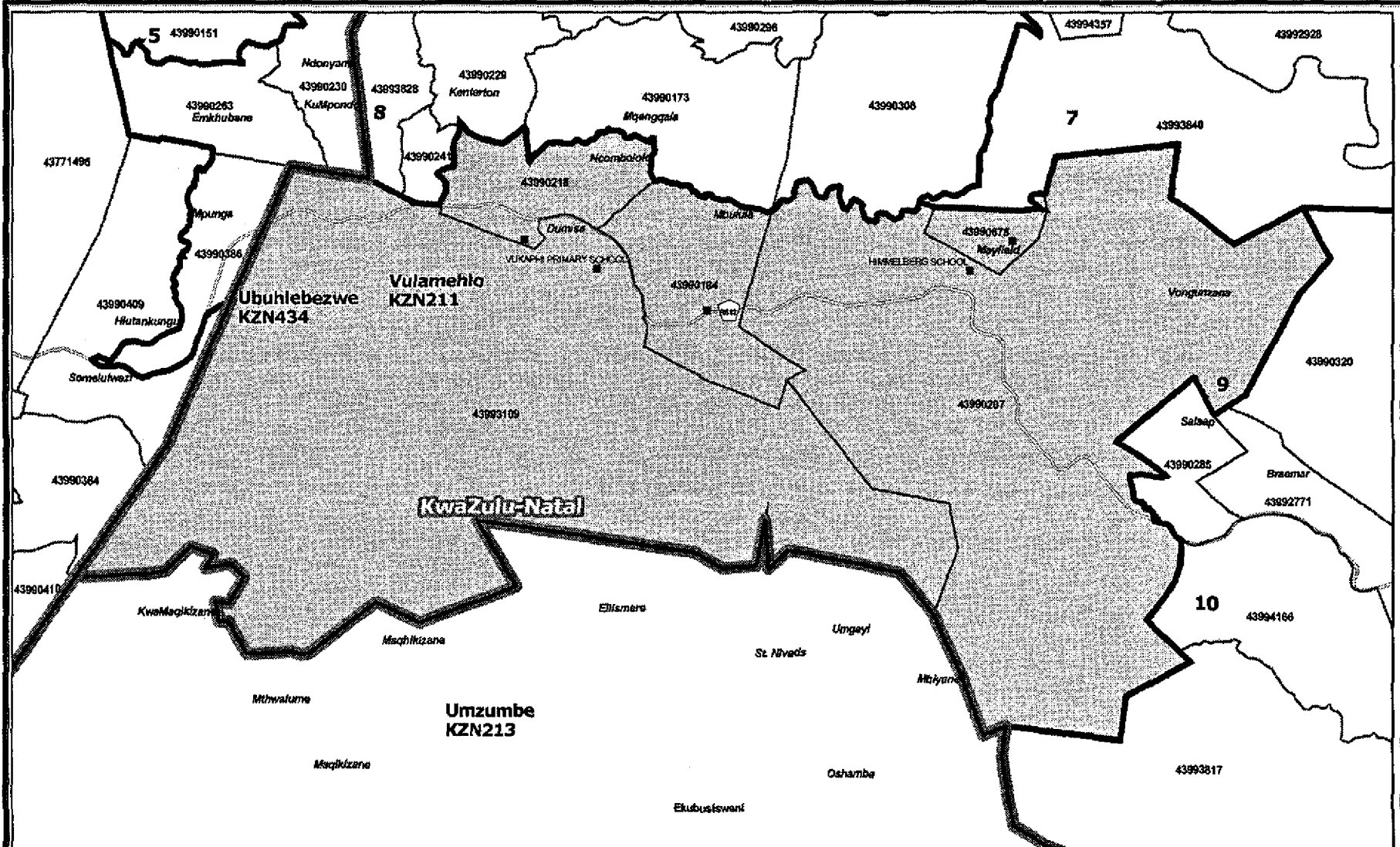
WARD NUMBER  
 8

Additional information relating to this map  
 can be obtained by contacting the  
 Municipal Demarcation Board at:

Tel: (012) 342 2481 Fax: (012) 342 2480  
 email: info@demarcation.org.za  
 Website: www.demarcation.org.za  
 Address: Private Bag X28, Hatfield 0028







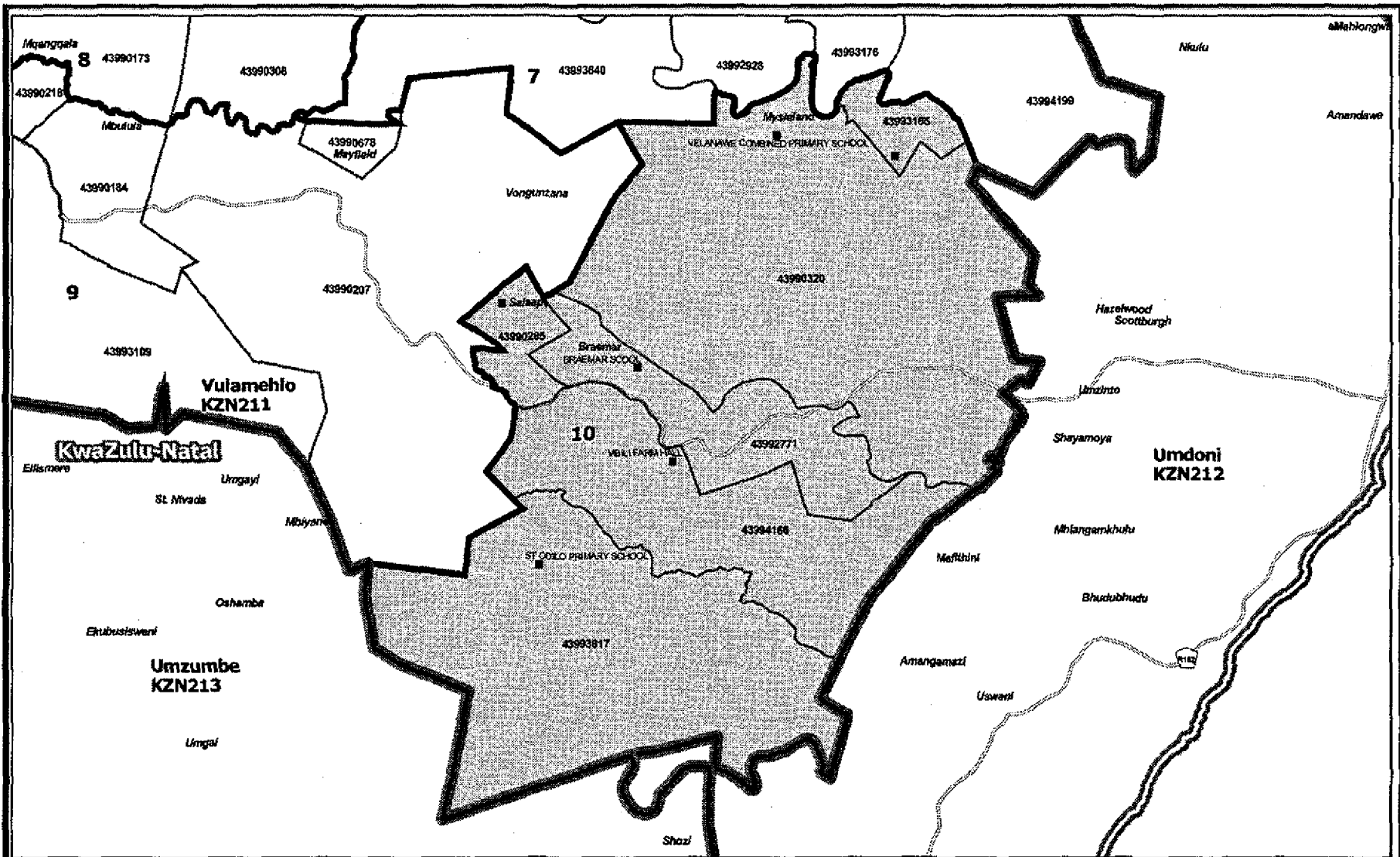
Legend	
	Provincial Boundary
	Local Municipality
	Ward
	Dam
	Main Road
	Voting Station

**Vulamehlo(KZN211)**  
 Publication of the delimitation of Ward 9  
 of Vulamehlo(KZN211)  
 in terms of Item 5 of Schedule 1 to the  
 Local Government: Municipal Structures Act, 1998  
 (Act No.117 of 1998)

 NOT TO SCALE
DATE March 2010
WARD NUMBER 9

Additional information relating to this map  
 can be obtained by contacting the  
 Municipal Demarcation Board at:  
 Tel: (012) 342 2481 Fax: (012) 342 2480  
 email: [info@demarcation.org.za](mailto:info@demarcation.org.za)  
 Website: [www.demarcation.org.za](http://www.demarcation.org.za)  
 Address: Private Bag XC28, Hatfield 0028





<p><b>Legend</b></p> <p>  Provincial Boundary   Local Municipality   Ward   Dam   Main Road   Voting Station                 </p>	<p><b>Vulamehlo(KZN211)</b></p> <p>Publication of the delimitation of Ward 10 of Vulamehlo(KZN211) in terms of Item 5 of Schedule 1 to the Local Government: Municipal Structures Act, 1998 (Act No.117 of 1998)</p>	<p> NOT TO SCALE</p> <p>DATE March 2010</p> <p>WARD NUMBER 10</p>	<p>Additional information relating to this map can be obtained by contacting the Municipal Demarcation Board at:</p> <p>Tel: (012) 342 2441 Fax: (012) 342 2480                  email: <a href="mailto:info@demarcation.org.za">info@demarcation.org.za</a>                  Website: <a href="http://www.demarcation.org.za">www.demarcation.org.za</a>                  Address: Private Bag X28, Hatfield 0028</p> <p style="text-align: center;"></p>
---	--	---	--

