

IMPORTANT NOTICE

The Government Printing Works will not be held responsible for faxed documents not received due to errors on the fax machine or faxes received which are unclear or incomplete. Please be advised that an "OK" slip, received from a fax machine, will not be accepted as proof that documents were received by the GPW for printing. If documents are faxed to the GPW it will be the sender's responsibility to phone and confirm that the documents were received in good order.

Furthermore the Government Printing Works will also not be held responsible for cancellations and amendments which have not been done on original documents received from clients.

CONTENTS**INHOUD**

<i>No.</i>	<i>Page</i>	<i>No.</i>	<i>Bladsy</i>
GENERAL NOTICE		ALGEMENE KENNISGEWING	
23		23	
Local Government: Municipal Structures Act (117/1998): Municipal Demarcation Board: Delimitation of municipal wards: The Big 5 False Bay Local Municipality (KZN273).....	3	Wet op Plaaslike Regering: Munisipale Strukture (117/1998): Munisipale Afbakingsraad: Afbakening van munisipale wyke: The Big 5 False Bay Plaaslike Munisipaliteit (KZN273).....	6

GENERAL NOTICE—ALGEMENE KENNISGEWING

No. 23

24 March 2010

**MUNICIPAL DEMARCATION BOARD
DELIMITATION OF MUNICIPAL WARDS IN TERMS OF THE LOCAL
GOVERNMENT: MUNICIPAL STRUCTURES ACT, 1998****Municipality : The Big 5 False Bay Local Municipality (KZN273)**

In terms of Item 5(1) of Schedule 1 to the Local Government: Municipal Structures Act, 1998 (Act No.117 of 1998) ("the Act") the Municipal Demarcation Board hereby publishes its delimitation of wards for the above-mentioned municipality. Particulars of the delimitation are listed in the Schedule.

In terms of Item 5(2) of Schedule 1 to the Act, any person aggrieved by a delimitation may, within 14 days of publication of this notice, submit objections in writing to:

The Municipal Demarcation Board
Private Bag X28
Hatfield
0028

Fax: 012-3422480

E-mail: robert@demarcation.org.za

The attached form MDB5 must please be used to object. The form is also available on www.demarcation.org.za

LANDIWE MAHLANGU
CHAIRPERSON: MDB

SCHEDULE

In terms of Section 18(3) of the Local Government: Municipal Structures Act, 1998 (Act 117 of 1998) the MEC responsible for local government has determined that the municipal council consists of 7 councillors.

After having consulted the Independent Electoral Commission, The Municipal Demarcation Board has delimited the municipality into 4 wards in terms of Schedule 1 to the Act.

The number of registered voters in each ward does not vary by more than fifteen percent from the norm. The norm was determined by dividing the total number of voters on the municipal segment of the national common voters roll, namely 14960 voters on 12 February 2009, by the number of wards in the municipality.

An overview map of the boundary of the municipality, with the boundaries of the wards within the municipal boundary, and a map of each ward are attached. In case of a discrepancy between a map and this schedule, the map will prevail.

The ward numbers, the voting districts and voting stations in each ward, and the number of voters are as follows:

WARD 1 comprises of a total of 3305 registered voters

Voting District	Voting Station	Number of Voters
43414196	FALSE BAY PRIMARY SCHOOL	400
43417357	OPEN SPACE NEAR CLOETE FARM	239
43417256	PHUMLANI SIVANANDA PRIMARY SCHOOL	887
43415221	HLUHLUWE LIBRARY HALL	1270
43414297	PHINDA SONDELA CENTRE	257
43415502	GLENPARK PRIMARY FARM SCHOOL	252

WARD 2 comprises of a total of 3563 registered voters

Voting District	Voting Station	Number of Voters
43416187	SH SCHOOL	481
43414095	NQUTSHINI PRIMARY SCHOOL	688
43414107	NIBELA CENTRE	789
43414163	MDINWA PRIMARY SCHOOL	748
43416345	MAKIASA IUGI SCHOOL	596
43416356	IBELA PRIMARY SCHOOL	261

WARD 3 comprises of a total of 4222 registered voters

Voting District	Voting Station	Number of Voters
43417683	PHINDA FOREST	85
43414118	KWA GIBA HIGH SCHOOL	1382
43416367	MDUDLA PRIMARY SCHOOL	675
43415300	MNQOBOKAZI PRIMARY SCHOOL	1005
43416378	BUHLEBUVELE PRIMARY SCHOOL	264
43414152	MDUKU HIGH SCHOOL	811

WARD 4 comprises of a total of 3870 registered voters

Voting District	Voting Station	Number of Voters
43416334	NONTSHWILIZA PRIMARY SCHOOL	509
43416176	QOMUKUPHILA PRIMARY SCHOOL	546
43414141	KIATIAZILE PRIMARY SCHOOL	708
43414130	BANGIZWE PRIMARY SCHOOL	1030
43414129	MANQOBA PRIMARY SCHOOL	605
43410686	SODWANA BAY LODGE	166
43416389	BHEKAMANGWANE PRIMARY SCHOOL	306

Important: This Schedule contains the total number of registered voters on the municipality's segment of the national common voters' roll on 12 February 2009 as provided for in Government Notice No. 750 published in Government Gazette No. 32407 of 15 July 2009. The voting district numbers, the voting district boundaries, voting stations, and the number of voters may change after the registration of voters for the 2011 local elections.

FORM MDB5

WARD DELIMITATION

OBJECTION IN TERMS OF ITEM 5(2) OF SCHEDULE 1 TO THE LOCAL GOVERNMENT: MUNICIPAL STRUCTURES ACT, 1998

Name of municipality:..... Code:.....

Name of aggrieved person/institution:.....

Contact person in case of an institution:.....

Address:.....

Tel. number:..... Cell number:.....

Email address:.....

I hereby object to the delimitation of the boundaries of the following wards:

WARD NUMBER	REASON/MOTIVATION

I request the Municipal Demarcation Board to consider the following alternative proposals:

Ward number	The ward should comprise of the following voting districts (Provide voting district number and the number of voters in brackets e.g. VD1123456(1500)+VD345678(2500)=4000)	Motivation

I confirm that:

- each cluster of voting districts form a contiguous ward;
- the number of voters in each ward fall within the minimum and maximum of voters allowed per ward;
- the proposed ward boundaries comply, in general, with the criteria.

SIGNATURE

NAME AND SURNAME

DATE

**MUNISIPALE AFBAKENINGSRAAD
AFBAKENING VAN MUNISIPALE WYKE INGEVOLGE DIE WET OP
PLAASLIKE REGERING: MUNISIPALE STRUKTURE, 1998**

Munisipaliteit : The Big 5 False Bay Plaaslike Munisipaliteit (KZN273)

Ingevolge Item 5(1) van Bylae 1 van die Wet op Plaaslike Regering: Munisipale Strukture, 1998 (Wet No. 117 van 1998) ("die Wet") publiseer die Munisipale Afbakeningsraad hiermee sy afbakening van wyke vir die bogenoemde munisipaliteit. Besonderhede van die afbakening is vervat in die Bylae.

Ingevolge Item 5(2) van Bylae 1 van die Wet, kan enige persoon wat gegrief is deur 'n afbakening binne 14 dae na publikasie van hierdie kennisgewing skriftelike besware voorlê aan:

Die Munisipale Afbakeningsraad
Privaatsak X28
Hatfield
0028

Faks: 012-3422480

E-pos: robert@demarcation.org.za

Die aangehegte vorm MDB5 moet asseblief gebruik word om beswaar aan te teken. Die vorm is ook beskikbaar op www.demarcation.org.za

LANDIWE MAHLANGU

VOORSITTER: MUNISIPALE AFBAKENINGSRAAD

BYLAE

Ingevolge Artikel 18(3) van die Wet op Plaaslike Regering: Munisipale Strukture, 1998 (Wet 117 van 1998) het die LUR vir plaaslike regering bepaal dat die munisipale raad bestaan uit 7 raadslede.

Na oorlegging met die Onafhanklike Verkiesingskommissie het die Munisipale Afbakeningsraad die munisipaliteit in 4 wyke afgebaken ingevolge Bylae 1 van die Wet.

Die getal geregistreerde kiesers in elke wyk, wyk nie meer as vyftien persent van die norm af nie. Die norm is bepaal deur die getal geregistreerde kiesers op die munisipale segment van die nasionale gemeenskaplike kieserslys, naamlik 14960 kiesers op 12 Februarie 2009, deur die getal wyke in die munisipaliteit te deel.

'n Oorsigkaart van die munisipale grens met die grense van die wyke binne die munisipale grens, en 'n kaart van elke wyk, is aangeheg. Ingeval van 'n verskil tussen 'n kaart en hierdie bylae, sal die kaart geld.

Die wyknommers, die stembedistrikte en stemlokale in elke wyk, en die getal kiesers is as volg:

WYK 1 het 3305 kiesers

Stemdistrik	Stemlokaal	Getal kiesers
43415221	HLUHLUWE LIBRARY HALL	1270
43417357	OPEN SPACE NEAR CLOETE FARM	239
43414297	PHINDA SONDELA CENTRE	257
43414196	FALSE BAY PRIMARY SCHOOL	400
43415502	GLENPARK PRIMARY FARM SCHOOL	252
43417256	PIUMLANI SIVANANDA PRIMARY SCHOOL	887

WYK 2 het 3563 kiesers

Stemdistrik	Stemlokaal	Getal kiesers
43414095	NQUTSHINI PRIMARY SCHOOL	688
43414163	MDINWA PRIMARY SCHOOL	748
43416187	SH SCHOOL	481
43414107	NIBELA CENTRE	789
43416345	MAKIASA HIGI SCHOOL	596
43416356	IBELA PRIMARY SCHOOL	261

WYK 3 het 4222 kiesers

Stemdistrik	Stemlokaal	Getal kiesers
43417683	PHINDA FOREST	85
43416367	MDUDLA PRIMARY SCHOOL	675
43416378	BUHLEBUVELE PRIMARY SCHOOL	264
43415300	MNQOBOKAZI PRIMARY SCHOOL	1005
43414152	MDUKU HIGH SCHOOL	811
43414118	KWA GIBA HIGH SCHOOL	1382

WYK 4 het 3870 kiesers

Stemdistrik	Stemlokaal	Getal kiesers
43416176	QOMUKUPHILA PRIMARY SCHOOL	546
43414130	BANGIZWE PRIMARY SCHOOL	1030
43414129	MANQOBA PRIMARY SCHOOL	605
43410686	SODWANA BAY LODGE	166
43416389	BHEKAMANGWANE PRIMARY SCHOOL	306
43416334	NONTSHWILIZA PRIMARY SCHOOL	509
43414141	KHATHAZILE PRIMARY SCHOOL	708

Belangrik: Hierdie Bylae bevat die totale getal geregistreerde kiesers op die munisipaliteit se segment van die nasionale gemeenskaplike kieserslys op 12 Februarie 2009, waarvoor voorsiening gemaak is in Goewermentskennisgewing No. 750 gepubliseer in Staatskoerant No. 32407 van 15 Julie 2009. Die stemdistriknommers, die grense van die stemdistrikte, die stemlokale, en die getal kiesers mag verander na die registrasie van kiesers vir die 2011 plaaslike verkiesings.

VORM MDB5

WYKSAFBAKENING

BESWAAR INGEVOLGE ITEM 5(2) VAN BYLAE 1
VAN DIE WET OP PLAASLIKE REGERING: MUNISIPALE STRUKTURE, 1998

Naam van Munisipaliteit:.....Code:.....

Naam van beswaarde persoon/instelling:.....

Kontak persoon in geval van 'n instelling:.....

Adres:.....

Tel. nommer:..... Selfoonnommer:.....

E-pos adres:.....

Hiermee teken ek beswaar aan teen die afbakening van die grense van die volgende wyke

WYK NOMMER	REDE/MOTIVERING

Ek versoek die Munisipale Afbakeningsraad om die volgende alternatiewe voorstelle te oorweeg

Wyk nommer	Die wyk moet bestaan uit die volgende stemdistrikte: (Voorsien die stemdistriktnommer en die getal geregistreerde kiesers as volg VD1123456(1500)+VD345678(2500)=4000)	Motivering

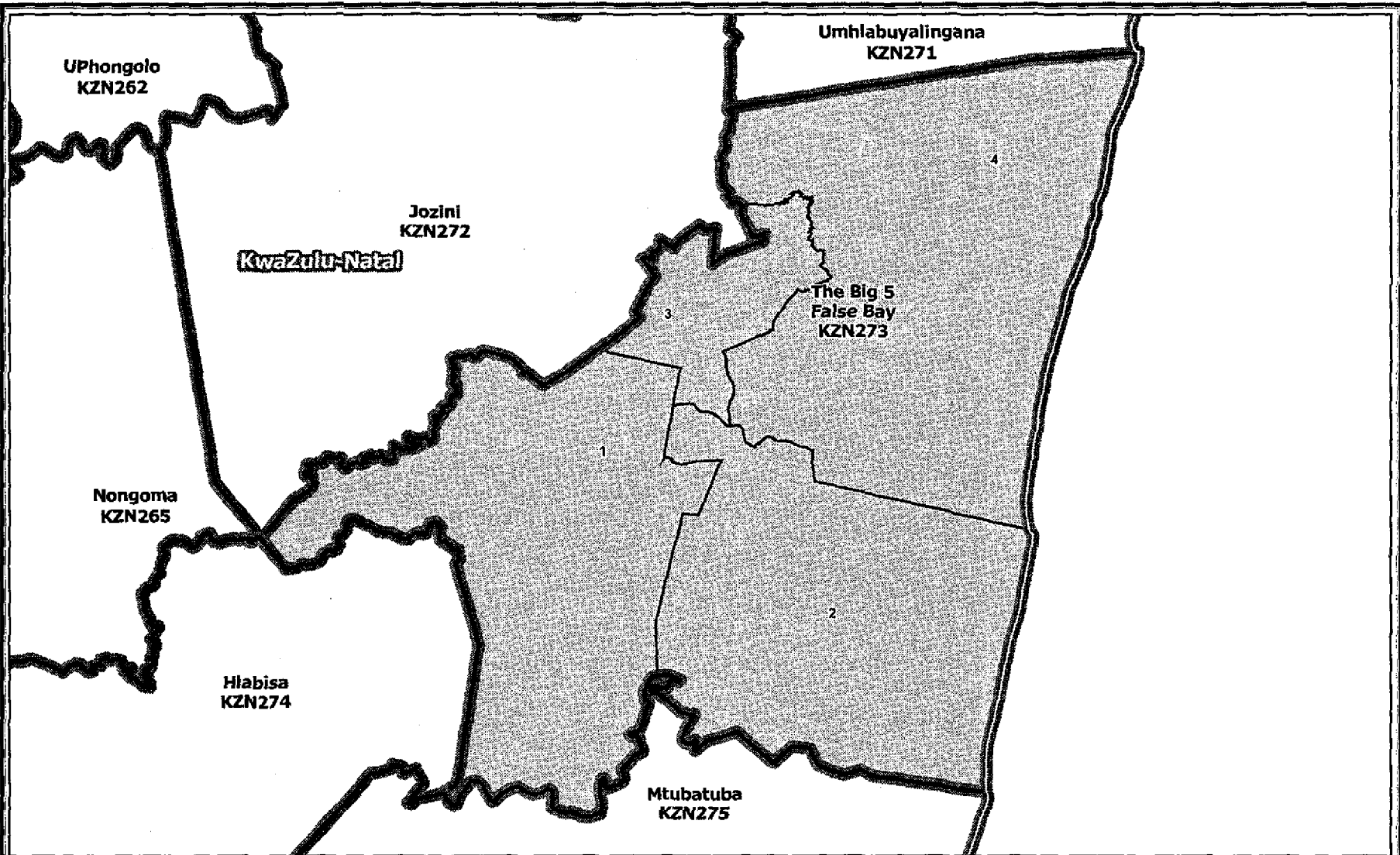
Ek bevestig dat:

- die saamgevoegde stemdistrikte vorm 'n aaneenlopende wyk;
- die getal kiesers in elke wyk is binne die minimum en maksimum getal wat per wyk toegelaat word;
- die voorgestelde wyke voldoen in die algemeen aan die kriteria.




HANDTEKENING

NAAM EN VAN


DATUM



Legend

-  Provincial Boundary
-  Municipal Boundary
-  Ward Boundary

The Big 5 False Bay (KZN273)
 Publication of the delimitation of Wards
 within the The Big 5 False Bay Local Municipality (KZN273)
 in terms of Item 5 of Schedule 1 to the
 Local Government: Municipal Structures Act, 1998
 (Act No.117 of 1998)

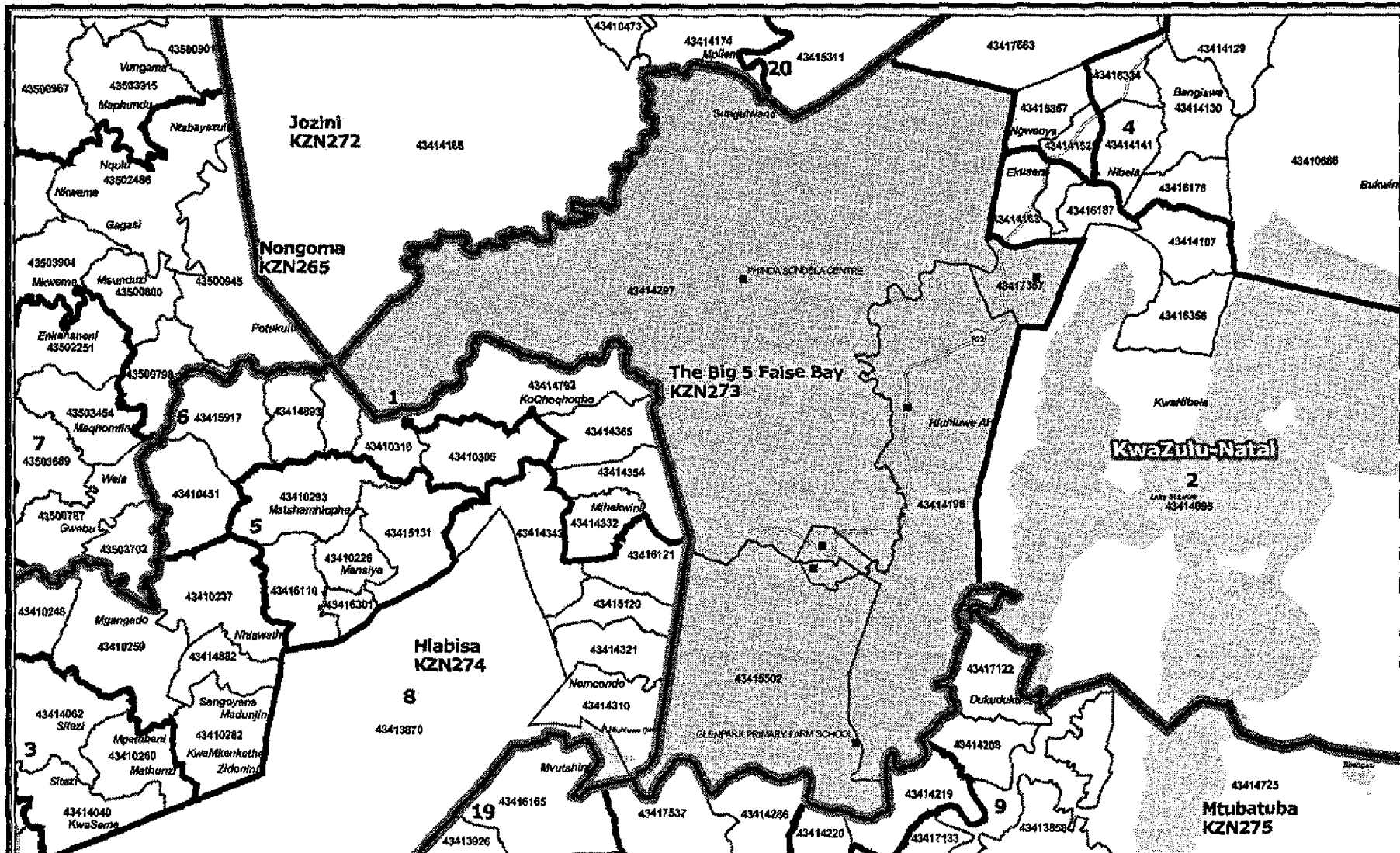
 NOT TO SCALE

DATE
February 2010
MAP NUMBER
KZN273


Additional information relating to this map
 can be obtained by contacting the
 Municipal Demarcation Board at:

Tel: (012) 342 2481 Fax: (012) 342 2480
 email: info@demarcation.org.za
 Website: www.demarcation.org.za
 Address: Private Bag X28, Hatfield 0028






Legend

-  Provincial Boundary
-  Local Municipality
-  Ward
-  Dam
-  Main Road
-  Voting Station

The Big 5 False Bay (KZN273)

Publication of the delimitation of Ward 1 of The Big 5 False Bay (KZN273) in terms of Item 5 of Schedule 1 to the Local Government: Municipal Structures Act, 1998 (Act No. 117 of 1998)

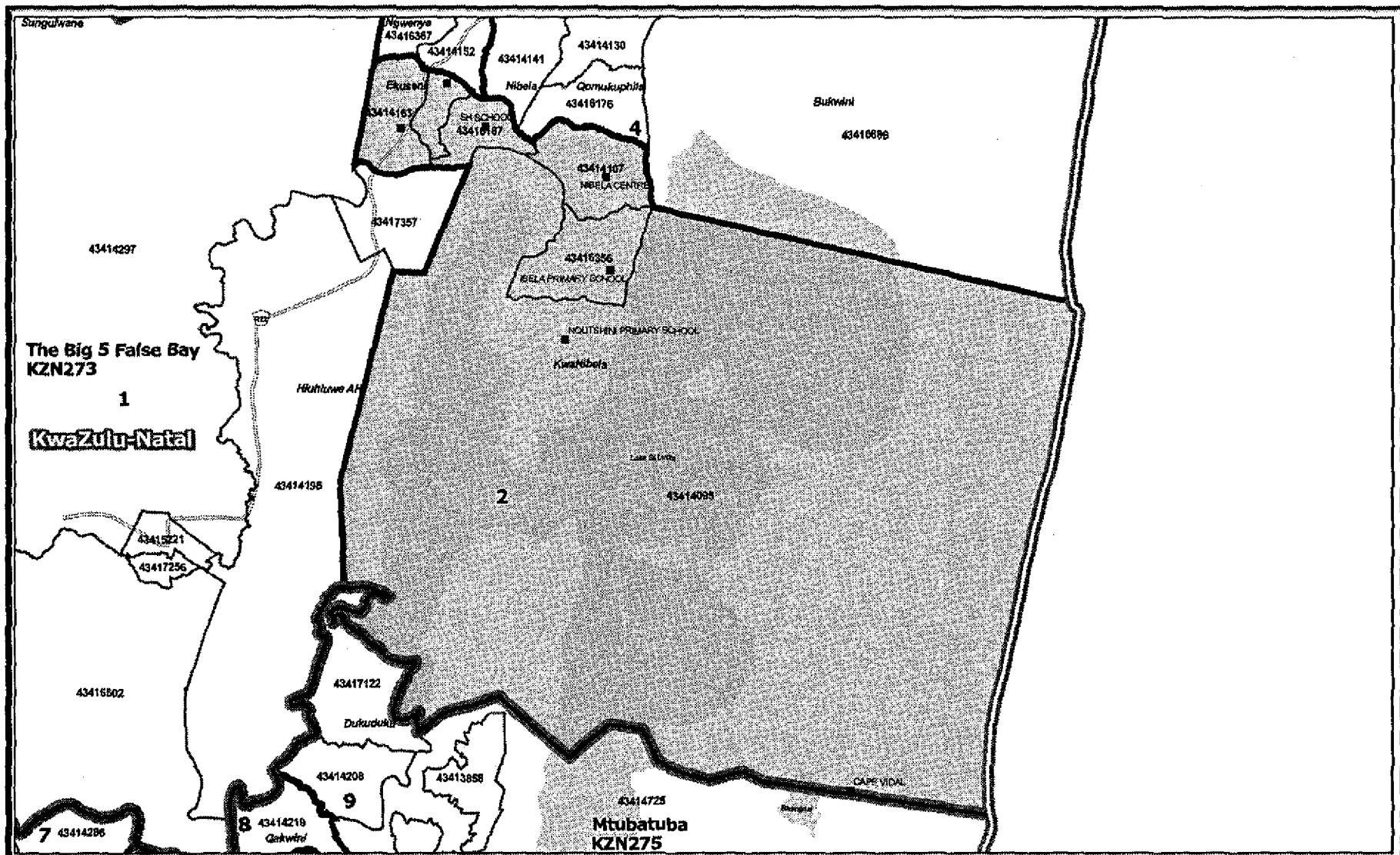
 NOT TO SCALE

DATE
March 2010

WARD NUMBER
1

Additional information relating to this map can be obtained by contacting the Municipal Demarcation Board at:
Tel: (012) 342 2481 Fax: (012) 342 2480
email: info@demarcation.org.za
Website: www.demarcation.org.za
Address: Private Bag X28, Hatfield 0028





Legend

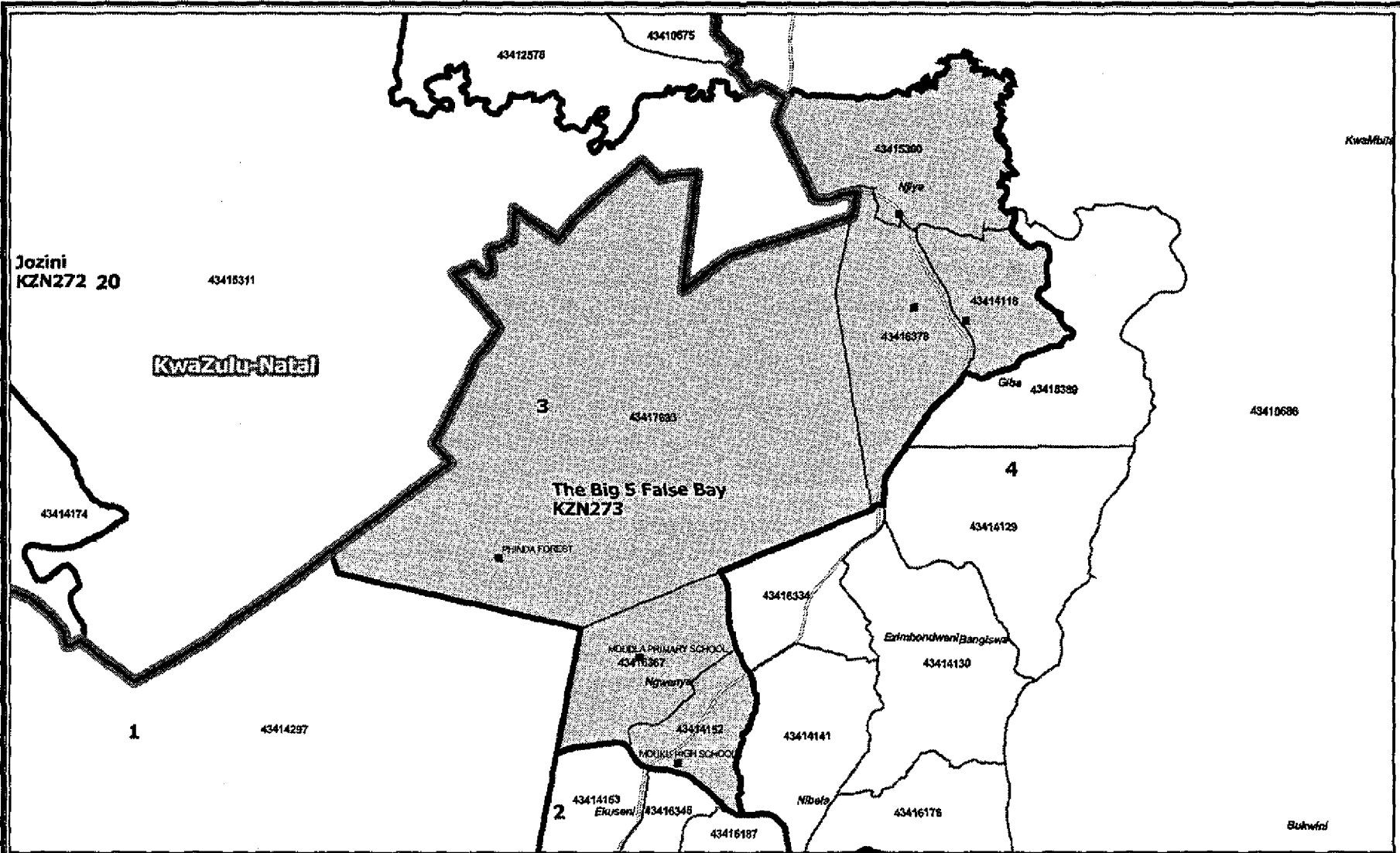
Provincial Boundary	Dam
Local Municipality	Main Road
Ward	Voting Station

The Big 5 False Bay (KZN273)
 Publication of the delimitation of Ward 2
 of The Big 5 False Bay (KZN273)
 in terms of Item 5 of Schedule 1 to the
 Local Government: Municipal Structures Act, 1998
 (Act No. 117 of 1998)

NOT TO SCALE
DATE March 2010
WARD NUMBER 2

Additional information relating to this map
 can be obtained by contacting the
 Municipal Demarcation Board at:
 Tel: (012) 342 2481 Fax: (012) 342 2480
 email: info@demarcation.org.za
 Website: www.demarcation.org.za
 Address: Private Bag X28, Hatfield 0028





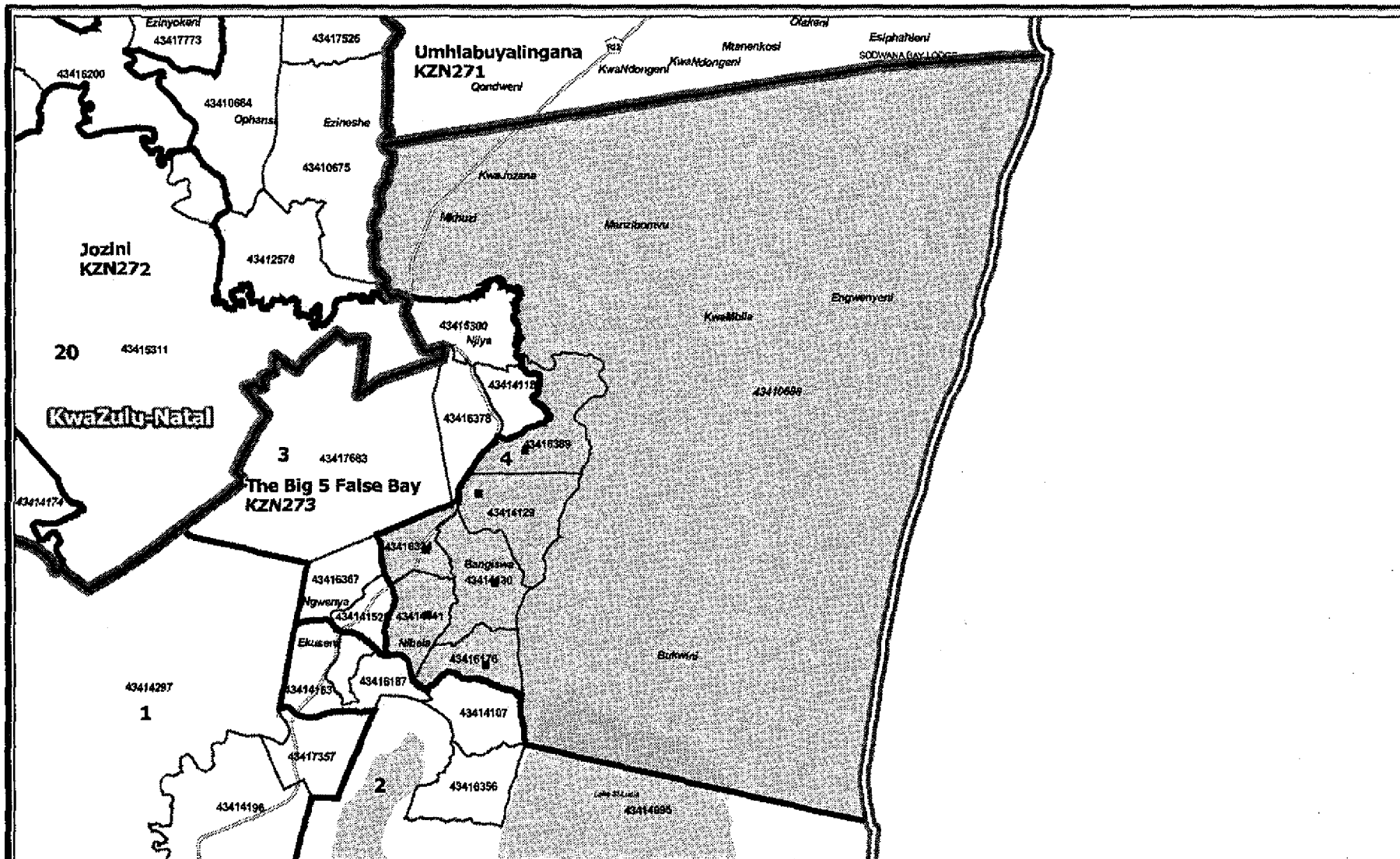
Legend	
	Provincial Boundary
	Local Municipality
	Ward
	Dam
	Main Road
	Voting Station

The Big 5 False Bay (KZN273)
 Publication of the delimitation of Ward 3
 of The Big 5 False Bay (KZN273)
 in terms of Item 5 of Schedule 1 to the
 Local Government: Municipal Structures Act, 1998
 (Act No. 117 of 1998)

 NOT TO SCALE
DATE March 2010
WARD NUMBER 3

Additional information relating to this map
 can be obtained by contacting the
 Municipal Demarcation Board at:
 Tel: (012) 342 2481 Fax: (012) 342 2480
 email: info@demarcation.org.za
 Website: www.demarcation.org.za
 Address: Private Bag X28, Hatfield 0028





Legend

- Provincial Boundary
- Local Municipality
- Ward
- Dam
- Main Road
- Voting Station

The Big 5 False Bay(KZN273)

Publication of the delimitation of Ward 4
of The Big 5 False Bay(KZN273)
in terms of Item 5 of Schedule 1 to the
Local Government: Municipal Structures Act, 1998
(Act No.117 of 1998)

NOT TO SCALE

DATE
March 2010

WARD NUMBER
4

Additional information relating to this map
can be obtained by contacting the
Municipal Demarcation Board at:

Tel: (012) 342 2461 Fax: (012) 342 2480

email: info@demarcation.org.za

Website: www.demarcation.org.za

Address: Private Bag X28, Hatfield 0028



Printed by and obtainable from the Government Printer, Bosman Street, Private Bag X85, Pretoria, 0001
Publications: Tel: (012) 334-4508, 334-4509, 334-4510