

**IMPORTANT NOTICE**

The Government Printing Works will not be held responsible for faxed documents not received due to errors on the fax machine or faxes received which are unclear or incomplete. Please be advised that an "OK" slip, received from a fax machine, will not be accepted as proof that documents were received by the GPW for printing. If documents are faxed to the GPW it will be the sender's responsibility to phone and confirm that the documents were received in good order.

Furthermore the Government Printing Works will also not be held responsible for cancellations and amendments which have not been done on original documents received from clients.

**CONTENTS****INHOUD**

<i>No.</i>		<i>Page</i>	<i>No.</i>		<i>Bladsy</i>
	<b>GENERAL NOTICE</b>			<b>ALGEMENE KENNISGEWING</b>	
29	Local Government: Municipal Structures Act (117/1998): Municipal Demarcation Board: Delimitation of municipal wards: KwaDukuza Local Municipality (KZN 292) .....	3	29	Wet op Plaaslike Regering: Munisipale Strukture (117/1998): Munisipale Afbakingsraad: Afbakening van munisipale wyke: KwaDukuza Plaaslike Munisipaliteit (KZN292) .....	9

---

**GENERAL NOTICE—ALGEMENE KENNISGEWING**

---

No. 29

24 March 2010

**MUNICIPAL DEMARCATION BOARD  
DELIMITATION OF MUNICIPAL WARDS IN TERMS OF THE LOCAL  
GOVERNMENT: MUNICIPAL STRUCTURES ACT, 1998****Municipality : KwaDukuza Local Municipality (KZN292)**

In terms of Item 5(1) of Schedule 1 to the Local Government: Municipal Structures Act, 1998 (Act No.117 of 1998) ("the Act") the Municipal Demarcation Board hereby publishes its delimitation of wards for the above-mentioned municipality. Particulars of the delimitation are listed in the Schedule.

In terms of Item 5(2) of Schedule 1 to the Act, any person aggrieved by a delimitation may, within 14 days of publication of this notice, submit objections in writing to:

The Municipal Demarcation Board  
Private Bag X28  
**Hatfield**  
0028

Fax: 012-3422480

E-mail: [robert@demarcation.org.za](mailto:robert@demarcation.org.za)

The attached form MDB5 must please be used to object. The form is also available on [www.demarcation.org.za](http://www.demarcation.org.za)

**LANDIWE MAHLANGU**  
**CHAIRPERSON: MDB**

**SCHEDULE**

In terms of Section 18(3) of the Local Government: Municipal Structures Act, 1998 (Act 117 of 1998) the MEC responsible for local government has determined that the municipal council consists of 53 councillors.

After having consulted the Independent Electoral Commission, The Municipal Demarcation Board has delimited the municipality into 27 wards in terms of Schedule 1 to the Act.

The number of registered voters in each ward does not vary by more than fifteen percent from the norm. The norm was determined by dividing the total number of voters on the municipal segment of the national common voters roll, namely 95933 voters on 12 February 2009, by the number of wards in the municipality.

An overview map of the boundary of the municipality, with the boundaries of the wards within the municipal boundary, and a map of each ward are attached. In case of a discrepancy between a map and this schedule, the map will prevail.

The ward numbers, the voting districts and voting stations in each ward, and the number of voters are as follows:

**WARD 1 comprises of a total of 3068 registered voters**

Voting District	Voting Station	Number of Voters
43583834	HOLWOOD ESTATES	190
43582260	MGQWABAGQWABA SCHOOL	698
43584307	IMBUYISELO SECONDARY SCHOOL	404
43582282	ST CHRISTOPHER SCHOOL	1776

**WARD 2 comprises of a total of 4060 registered voters**

Voting District	Voting Station	Number of Voters
43610015	DARNALL HINDU TEMPLE SOCIETY	3636
43581168	TEMPORARY VOTING STATION	424

**WARD 3 comprises of a total of 3630 registered voters**

Voting District	Voting Station	Number of Voters
43581191	TEMPORARY VOTING STATION	1047
43610026	MAGAI PARK MUNICIPALITY BUILDING	332
43582327	HULSUG PRIMARY SCHOOL	1673
43582620	BONGIMFUNDO SCHOOL	578

**WARD 4 comprises of a total of 4028 registered voters**

Voting District	Voting Station	Number of Voters
43582844	RA PADA YACHEE SCHOOL	4028

**WARD 5 comprises of a total of 3102 registered voters**

Voting District	Voting Station	Number of Voters
43600250	LINDELANI COMMUNITY HALL	1802
43600104 (Portion)	TSHELENKOSI HIGH SCHOOL	1300

**WARD 6 comprises of a total of 3678 registered voters**

Voting District	Voting Station	Number of Voters
43590034 (Portion)	BALLITO CLINIC	3678

**WARD 7 comprises of a total of 3145 registered voters**

Voting District	Voting Station	Number of Voters
43590102	TEMPORARY VOTING STATION	49
43590078	GRIEGGS FARM NEW PRIMARY SCHOOL	2540
43580932	ETETE SCHOOL	556

**WARD 8 comprises of a total of 3656 registered voters**

Voting District	Voting Station	Number of Voters
43590056 (Portion)	NKOBONGO COMMUNITY HALL	3656

**WARD 9 comprises of a total of 3664 registered voters**

Voting District	Voting Station	Number of Voters
43600160	HANGOES COMMUNITY HALL	905
43600148	MNYUNDWINI COMMUNITY HALL	2080
43600137 (Portion)	ALDENVILLE PRIMARY SCHOOL	400
43581258	NGIGIMBE PRIMARY SCHOOL	279

**WARD 10 comprises of a total of 4020 registered voters**

Voting District	Voting Station	Number of Voters
43600137 (Portion)	ALDENVILLE PRIMARY SCHOOL	3235
43600283	CHIEF ALBERT LUTHULI CENTRE	785

**WARD 11 comprises of a total of 3116 registered voters**

Voting District	Voting Station	Number of Voters
43580909	TINLEY MANOR BEACH	279
43583711	LUBISANA SCHOOL	445
43600126	THEMBENI SCHOOL	1905
43600205	KWA-DUKUZA TLC OFFICE BLYTHEDALE BEACH	487

**WARD 12 comprises of a total of 3717 registered voters**

Voting District	Voting Station	Number of Voters
43600081	MBHEKAMUZI COMMUNITY HALL	3717

**WARD 13 comprises of a total of 3271 registered voters**

Voting District	Voting Station	Number of Voters
43600047	GLENHILLS SECONDARY SCHOOL	3271

**WARD 14 comprises of a total of 3848 registered voters**

Voting District	Voting Station	Number of Voters
43600216 (Portion)	GROUVILLE PRIORITY 1 OPEN SPACE	100
43600182	LLOYDS PRIMARY SCHOOL	3748

**WARD 15 comprises of a total of 3982 registered voters**

Voting District	Voting Station	Number of Voters
43600070	GLEDHOW PRIMARY SCHOOL	1494
43600261	NKUKHWINI PRIMARY SCHOOL	2488

**WARD 16 comprises of a total of 3851 registered voters**

Voting District	Voting Station	Number of Voters
43600036	STANGER SECONDARY SCHOOL	2547
43600092	STANGER HEIGHTS PRIMARY SCHOOL	1304

**WARD 17 comprises of a total of 3489 registered voters**

Voting District	Voting Station	Number of Voters
43600025	STANGER MANOR PRIMARY SCHOOL	3019
43582495	L BODASING SENIOR PRIMARY SCHOOL	470

**WARD 18 comprises of a total of 3080 registered voters**

Voting District	Voting Station	Number of Voters
43600104 (Portion)	TSHELENKOSI HIGH SCHOOL	3080

**WARD 19 comprises of a total of 3672 registered voters**

Voting District	Voting Station	Number of Voters
43600058	STANGER CORRECTIONAL CENTRE	3191
43600227	STANGER FIRE STATION	481

**WARD 20 comprises of a total of 3058 registered voters**

Voting District	Voting Station	Number of Voters
43590023	RADHA ROOPSINGH SCHOOL	3058

**WARD 21 comprises of a total of 3380 registered voters**

Voting District	Voting Station	Number of Voters
43581506	TEMPORARY VOTING STATION	1091
43582361	OSIZWENI SCHOOL	444
43583542	MAGUYANA SCHOOL	1845

**WARD 22 comprises of a total of 3896 registered voters**

Voting District	Voting Station	Number of Voters
43580910	TINLEY MANOR BAPTIST CHURCH HALL	241
43590113	SALT ROCK LIBRARY	1184
43590034 (Portion)	BALLITO CLINIC	500
43590056 (Portion)	NKOBONGO COMMUNITY HALL	500
43582822	BAFANAS CAFE	516
43590067	SHAKASKRAAL SECONDARY SCHOOL	697
43584330	SIZANI COMBINED PRIMARY SCHOOL	258

**WARD 23 comprises of a total of 3704 registered voters**

Voting District	Voting Station	Number of Voters
43590089	EMAROMENI SCHOOL	1815
43590090	SHAYAMOYA COMMUNITY HALL	1889

**WARD 24 comprises of a total of 3540 registered voters**

Voting District	Voting Station	Number of Voters
43600137 (Portion)	ALDENVILLE PRIMARY SCHOOL	500
43600272	MELVILLE NIGHT SCHOOL	793
43600216 (Portion)	GROUTVILLE PRIORITY 1 OPEN SPACE	2247

**WARD 25 comprises of a total of 3187 registered voters**

Voting District	Voting Station	Number of Voters
43582271	BANGUNI SECONDARY SCHOOL	1522
43584127	OHLANGA AREA	199
43583902	TSHELABANTU PRIMARY SCHOOL	968
43581124	RAMLAKAN SCHOOL	498

**WARD 26 comprises of a total of 3703 registered voters**

Voting District	Voting Station	Number of Voters
43600249	STANGER TRAINING CENTRE	1522
43600238	NTSHAWINI	2181

**WARD 27 comprises of a total of 3388 registered voters**

Voting District	Voting Station	Number of Voters
43580213	ASHVILLE STATE AIDED SCHOOL	1217
43581236	KEARSNEY SCHOOL	559
43581281	ENSIKENI SCHOOL	444
43581269	PROSPECT FARM SCHOOL	1168

**Important:** This Schedule contains the total number of registered voters on the municipality's segment of the national common voters' roll on 12 February 2009 as provided for in Government Notice No. 750 published in Government Gazette No. 32407 of 15 July 2009. The voting district numbers, the voting district boundaries, voting stations, and the number of voters may change after the registration of voters for the 2011 local elections.

## FORM MDB5

## WARD DELIMITATION

OBJECTION IN TERMS OF ITEM 5(2) OF SCHEDULE 1 TO THE  
LOCAL GOVERNMENT: MUNICIPAL STRUCTURES ACT, 1998

Name of municipality:.....Code:.....

Name of aggrieved person/institution:.....

Contact person in case of an institution:.....

Address:.....

Tel. number:.....Cell number:.....

Email address:.....

I hereby object to the delimitation of the boundaries of the following wards:

WARD NUMBER	REASON/MOTIVATION

I request the Municipal Demarcation Board to consider the following alternative proposals:

Ward number	The ward should comprise of the following voting districts (Provide voting district number and the number of voters in brackets e.g. VD1123456(1500)+VD345678(2500)=4000)	Motivation

I confirm that:

- each cluster of voting districts form a contiguous ward;
- the number of voters in each ward fall within the minimum and maximum of voters allowed per ward;
- the proposed ward boundaries comply, in general, with the criteria.

\_\_\_\_\_  
SIGNATURE\_\_\_\_\_  
NAME AND SURNAME\_\_\_\_\_  
DATE

No. 29

24 Maart 2010

**MUNISIPALE AFBAKENINGSRAAD  
AFBAKENING VAN MUNISIPALE WYKE INGEVOLGE DIE WET OP  
PLAASLIKE REGERING: MUNISIPALE STRUKTURE, 1998**

**Munisipaliteit : KwaDukuza Plaaslike Munisipaliteit (KZN292)**

Ingevolge Item 5(1) van Bylae 1 van die Wet op Plaaslike Regering: Munisipale Strukture, 1998 (Wet No. 117 van 1998) ("die Wet") publiseer die Munisipale Afbakeningsraad hiermee sy afbakening van wyke vir die bogenoemde munisipaliteit. Besonderhede van die afbakening is vervat in die Bylae.

Ingevolge Item 5(2) van Bylae 1 van die Wet, kan enige persoon wat gegrief is deur 'n afbakening binne 14 dae na publikasie van hierdie kennisgewing skriftelike besware voorlê aan:

Die Munisipale Afbakeningsraad

Privaatsak X28

**Hatfield**

0028

Faks: 012-3422480

E-pos: robert@demarcation.org.za

Die aangehegte vorm MDB5 moet asseblief gebruik word om beswaar aan te teken. Die vorm is ook beskikbaar op [www.demarcation.org.za](http://www.demarcation.org.za)

**LANDIWE MAHLANGU**

**VOORSITTER: MUNISIPALE AFBAKENINGSRAAD**

**BYLAE**

Ingevolge Artikel 18(3) van die Wet op Plaaslike Regering: Munisipale Strukture, 1998 (Wet 117 van 1998) het die LUR vir plaaslike regering bepaal dat die munisipale raad bestaan uit 53 raadslede.

Na oorlegpleging met die Onafhanklike Verkiesingskommissie het die Munisipale Afbakeningsraad die munisipaliteit in 27 wyke afgebaken ingevolge Bylae 1 van die Wet.

Die getal geregistreerde kiesers in elke wyk, wyk nie meer as vyftien persent van die norm af nie. Die norm is bepaal deur die getal geregistreerde kiesers op die munisipale segment van die nasionale gemeenskaplike kieserslys, naamlik 95933 kiesers op 12 Februarie 2009, deur die getal wyke in die munisipaliteit te deel.

'n Oorsigkaart van die munisipale grens met die grense van die wyke binne die munisipale grens, en 'n kaart van elke wyk, is aangeheg. Ingeval van 'n verskil tussen 'n kaart en hierdie bylae, sal die kaart geld.

Die wyknommers, die stemdistrikte en stemlokale in elke wyk, en die getal kiesers is as volg:



**WYK 1 het 3068 kiesers**

Stemdistrik	Stemlokaal	Getal kiesers
43582260	MGQWABAGQWABA SCHOOL	698
43582282	ST CHRISTOPHER SCHOOL	1776
43584307	IMBUYISELO SECONDARY SCHOOL	404
43583834	HOLWOOD ESTATES	190

**WYK 2 het 4060 kiesers**

Stemdistrik	Stemlokaal	Getal kiesers
43581168	TEMPORARY VOTING STATION	424
43610015	DARNALL HINDU TEMPLE SOCIETY	3636

**WYK 3 het 3630 kiesers**

Stemdistrik	Stemlokaal	Getal kiesers
43582620	BONGIMFUNDO SCHOOL	578
43582327	IIULSUG PRIMARY SCHOOL	1673
43581191	TEMPORARY VOTING STATION	1047
43610026	MAGAI PARK MUNICIPALITY BUILDING	332

**WYK 4 het 4028 kiesers**

Stemdistrik	Stemlokaal	Getal kiesers
43582844	RA PADA YACHEE SCHOOL	4028

**WYK 5 het 3102 kiesers**

Stemdistrik	Stemlokaal	Getal kiesers
43600104 (Gedeelte)	TSHELENKOSI HIGH SCHOOL	1300
43600250	LINDELANI COMMUNITY HALL	1802

**WYK 6 het 3678 kiesers**

Stemdistrik	Stemlokaal	Getal kiesers
43590034 (Gedeelte)	BALLITO CLINIC	3678

**WYK 7 het 3145 kiesers**

Stemdistrik	Stemlokaal	Getal kiesers
43580932	ETETE SCHOOL	556
43590078	GRIEGGS FARM NEW PRIMARY SCHOOL	2540
43590102	TEMPORARY VOTING STATION	49

**WYK 8 het 3656 kiesers**

Stemdistrik	Stemlokaal	Getal kiesers
43590056 (Gedeelte)	NKOBONGO COMMUNITY HALL	3656

**WYK 9 het 3664 kiesers**

Stemdistrik	Stemlokaal	Getal kiesers
43600148	MNYUNDWINI COMMUNITY HALL	2080
43600160	HANGOES COMMUNITY HALL	905
43581258	NGIGIMBE PRIMARY SCHOOL	279
43600137 (Gedeelte)	ALDENVILLE PRIMARY SCHOOL	400

**WYK 10 het 4020 kiesers**

Stemdistrik	Stemlokaal	Getal kiesers
43600283	CHIEF ALBERT LUTHULI CENTRE	785
43600137 (Gedeelte)	ALDENVILLE PRIMARY SCHOOL	3235

**WYK 11 het 3116 kiesers**

Stemdistrik	Stemlokaal	Getal kiesers
43580909	TINLEY MANOR BEACH	279
43600205	KWA-DUKUZA TLC OFFICE BLYTHIEDALE BEACH	487
43600126	THEMBENI SCHOOL	1905
43583711	LUBISANA SCHOOL	445

**WYK 12 het 3717 kiesers**

Stemdistrik	Stemlokaal	Getal kiesers
43600081	MBHEKAMUZI COMMUNITY HALL	3717

**WYK 13 het 3271 kiesers**

Stemdistrik	Stemlokaal	Getal kiesers
43600047	GLENHILLS SECONDARY SCHOOL	3271

**WYK 14 het 3848 kiesers**

Stemdistrik	Stemlokaal	Getal kiesers
43600216 (Gedeelte)	GROUTVILLE PRIORITY 1 OPEN SPACE	100
43600182	LLOYDS PRIMARY SCHOOL	3748

**WYK 15 het 3982 kiesers**

Stemdistrik	Stemlokaal	Getal kiesers
43600070	GLEDHOW PRIMARY SCHOOL	1494
43600261	NKUKHWINI PRIMARY SCHOOL	2488

**WYK 16 het 3851 kiesers**

Stemdistrik	Stemlokaal	Getal kiesers
43600036	STANGER SECONDARY SCHOOL	2547
43600092	STANGER HEIGHTS PRIMARY SCHOOL	1304

**WYK 17 het 3489 kiesers**

Stemdistrik	Stemlokaal	Getal kiesers
43600025	STANGER MANOR PRIMARY SCHOOL	3019
43582495	L BODASING SENIOR PRIMARY SCHOOL	470

**WYK 18 het 3080 kiesers**

Stemdistrik	Stemlokaal	Getal kiesers
43600104 (Gedeelte)	TSHELENKOSI HIGH SCHOOL	3080

**WYK 19 het 3672 kiesers**

Stemdistrik	Stemlokaal	Getal kiesers
43600058	STANGER CORRECTIONAL CENTRE	3191
43600227	STANGER FIRE STATION	481

**WYK 20 het 3058 kiesers**

Stemdistrik	Stemlokaal	Getal kiesers
43590023	RADHA ROOPSINGH SCHOOL	3058

**WYK 21 het 3380 kiesers**

Stemdistrik	Stemlokaal	Getal kiesers
43583542	MAGUYANA SCHOOL	1845
43582361	OSIZWENI SCHOOL	444
43581506	TEMPORARY VOTING STATION	1091

**WYK 22 het 3896 kiesers**

Stemdistrik	Stemlokaal	Getal kiesers
43584330	SIZANI COMBINED PRIMARY SCHOOL	258
43582822	BAFANAS CAFE	516
43580910	TINLEY MANOR BAPTIST CHURCH HALL	241
43590034 (Gedeelte)	BALLITO CLINIC	500
43590067	SHAKASKRAAL SECONDARY SCHOOL	697
43590056 (Gedeelte)	NKOBONGO COMMUNITY HALL	500
43590113	SALT ROCK LIBRARY	1184

**WYK 23 het 3704 kiesers**

Stemdistrik	Stemlokaal	Getal kiesers
43590090	SHAYAMOYA COMMUNITY HALL	1889
43590089	EMAROMENI SCHOOL	1815

**WYK 24 het 3540 kiesers**

Stemdistrik	Stemlokaal	Getal kiesers
43600272	MELVILLE NIGHT SCHOOL	793
43600216 (Gedeelte)	GROUTVILLE PRIORITY 1 OPEN SPACE	2247
43600137 (Gedeelte)	ALDENVILLE PRIMARY SCHOOL	500

**WYK 25 het 3187 kiesers**

Stemdistrik	Stemlokaal	Getal kiesers
43584127	OHLANGA AREA	199
43583902	TSHELABANTU PRIMARY SCHOOL	968
43582271	BANGUNI SECONDARY SCHOOL	1522
43581124	RAMLAKAN SCHOOL	498

**WYK 26 het 3703 kiesers**

Stemdistrik	Stemlokaal	Getal kiesers
43600249	STANGER TRAINING CENTRE	1522
43600238	NTSHAWINI	2181

**WYK 27 het 3388 kiesers**

Stemdistrik	Stemlokaal	Getal kiesers
43581281	ENSIKENI SCHOOL	444
43580213	ASHVILLE STATE AIDED SCHOOL	1217
43581269	PROSPECT FARM SCHOOL	1168
43581236	KEARSNEY SCHOOL	559

**Belangrik:** Hierdie Bylae bevat die totale getal geregistreerde kiesers op die munisipaliteit se segment van die nasionale gemeenskaplike kieserslys op 12 Februarie 2009, waarvoor voorsiening gemaak is in Goewermentskennisgewing No. 750 gepubliseer in Staatskoerant No. 32407 van 15 Julie 2009. Die stemdistriknommers, die grense van die stemdistrikte, die stemlokale, en die getal kiesers mag verander na die registrasie van kiesers vir die 2011 plaaslike verkiesings.

## VORM MDB5

## WYKSAFBAKENING

**BESWAAR INGEVOLGE ITEM 5(2) VAN BYLAE 1  
VAN DIE WET OP PLAASLIKE REGERING: MUNISIPALE STRUKTURE, 1998**

Naam van Munisipaliteit:.....Code:.....

Naam van beswaarde persoon/instelling:.....

Kontak persoon in geval van 'n instelling:.....

Adres:.....

Tel. nommer:..... Selfoonnommer:.....

E-pos adres:.....

Hiermee teken ek beswaar aan teen die afbakening van die grense van die volgende wyke

WYK NOMMER	REDE/MOTIVERING

Ek versoek die Munisipale Afbakeningsraad om die volgende alternatiewe voorstelle te oorweeg

Wyk nommer	Die wyk moet bestaan uit die volgende stembedistrikte: (Voorsien die stembedistriktnommer en die getal geregistreerde kiesers as volg VD1123456(1500)+VD345678(2500)=4000)	Motivering

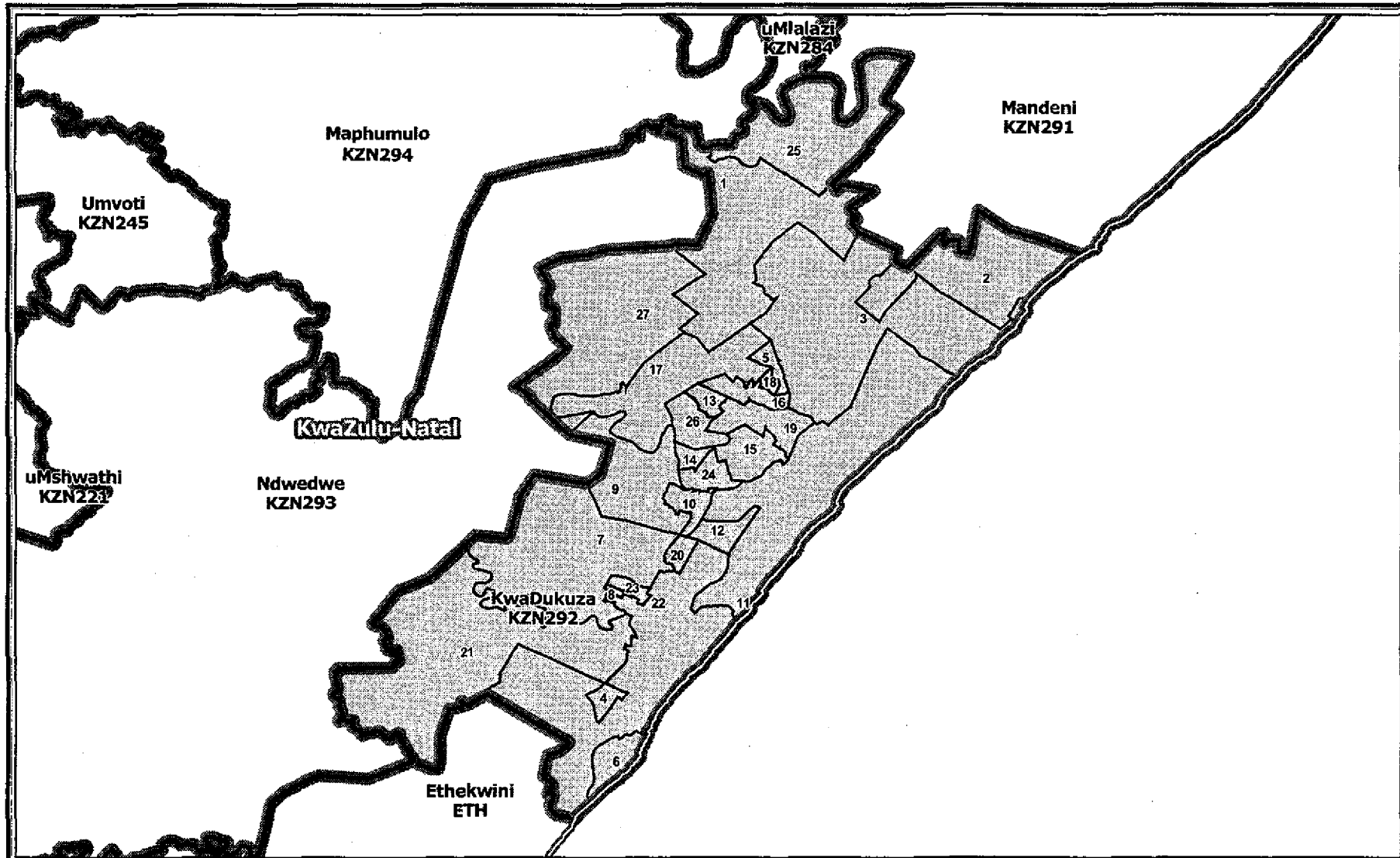
Ek bevestig dat:

- die saamgevoegde stembedistrikte vorm 'n aaneenlopende wyk;
- die getal kiesers in elke wyk is binne die minimum en maksimum getal wat per wyk toegelaat word;
- die voorgestelde wyke voldoen in die algemeen aan die kriteria.




\_\_\_\_\_  
HANDTEKENING

\_\_\_\_\_  
NAAM EN VAN


\_\_\_\_\_  
DATUM



**Legend**

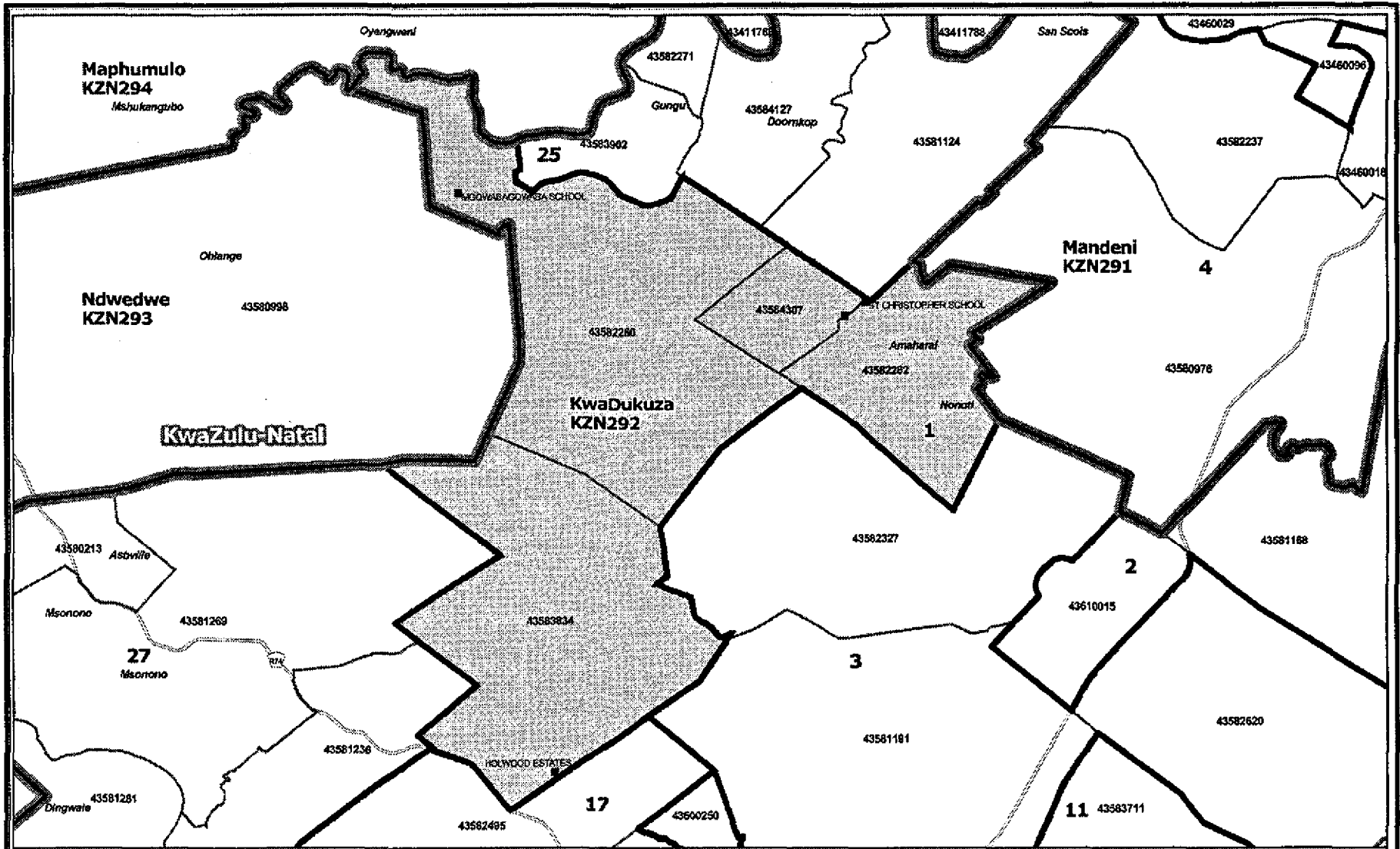
-  Provincial Boundary
-  Municipal Boundary
-  Ward Boundary

**KwaDukuza(KZN292)**  
 Publication of the delimitation of Wards  
 within the KwaDukuza Local Municipality (KZN292)  
 in terms of Item 5 of Schedule 1 to the  
 Local Government: Municipal Structures Act, 1998  
 (Act No. 117 of 1998)

 NOT TO SCALE
DATE February 2010
MAP NUMBER KZN292

Additional information relating to this map  
 can be obtained by contacting the  
 Municipal Demarcation Board at:  
 Tel: (012) 342 2481 Fax: (012) 342 2480  
 email: [info@demarcation.org.za](mailto:info@demarcation.org.za)  
 Website: [www.demarcation.org.za](http://www.demarcation.org.za)  
 Address: Private Bag X28, Hatfield 0028





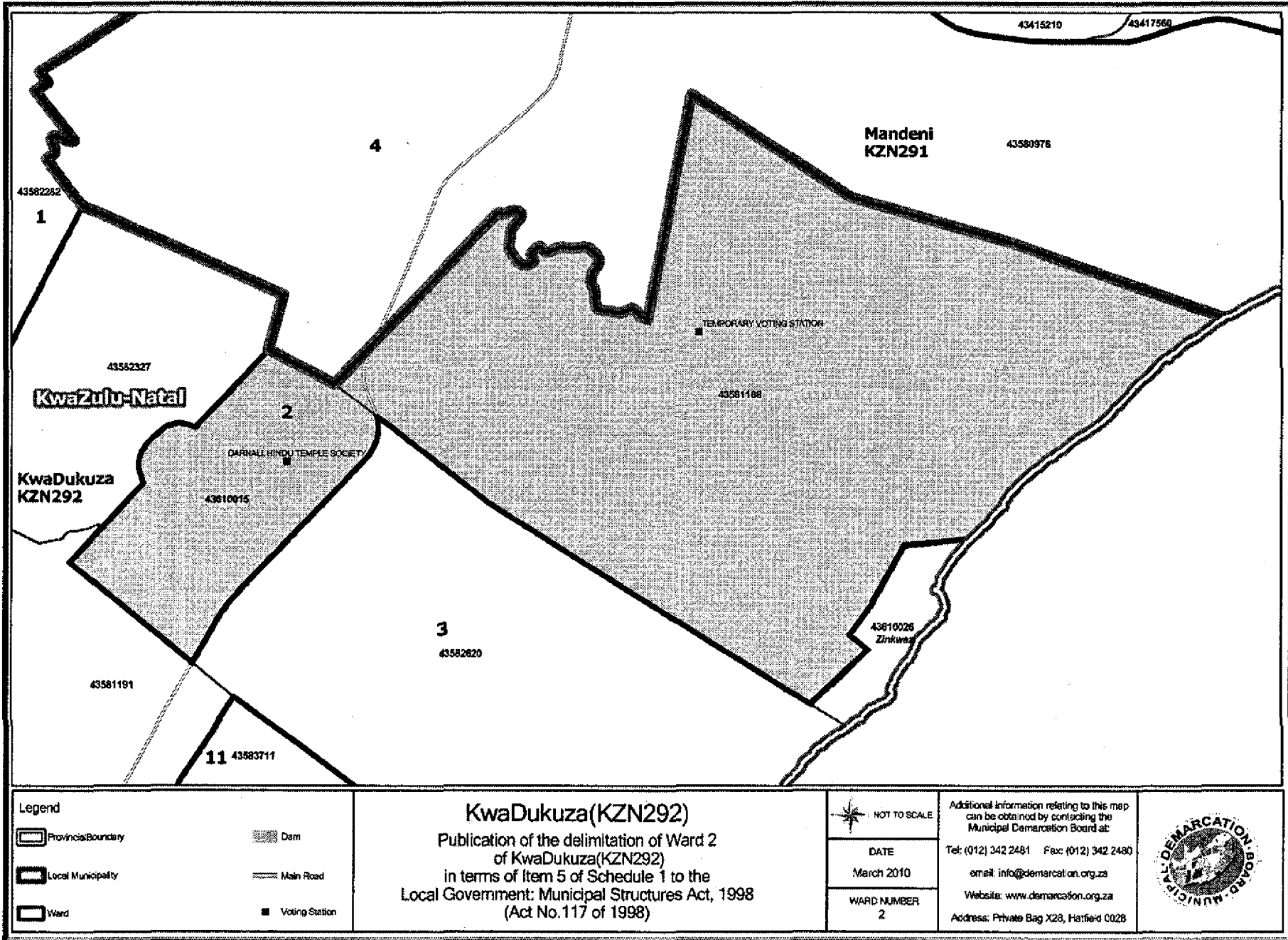
Legend	
Provincial Boundary	Dam
Local Municipality	Main Road
Ward	Voting Station

**KwaDukuza(KZN292)**  
 Publication of the delimitation of Ward 1  
 of KwaDukuza(KZN292)  
 in terms of Item 5 of Schedule 1 to the  
 Local Government: Municipal Structures Act, 1998  
 (Act No.117 of 1998)

NOT TO SCALE
DATE March 2010
WARD NUMBER 1

Additional information relating to this map  
 can be obtained by contacting the  
 Municipal Demarcation Board at:  
 Tel: (012) 342 2481 Fax: (012) 342 2480  
 email: [info@demarcation.org.za](mailto:info@demarcation.org.za)  
 Website: [www.demarcation.org.za](http://www.demarcation.org.za)  
 Address: Private Bag X28, Hatfield 0028





Legend	
	Provincia/Boundary
	Local Municipality
	Ward
	Dam
	Main Road
	Voting Station

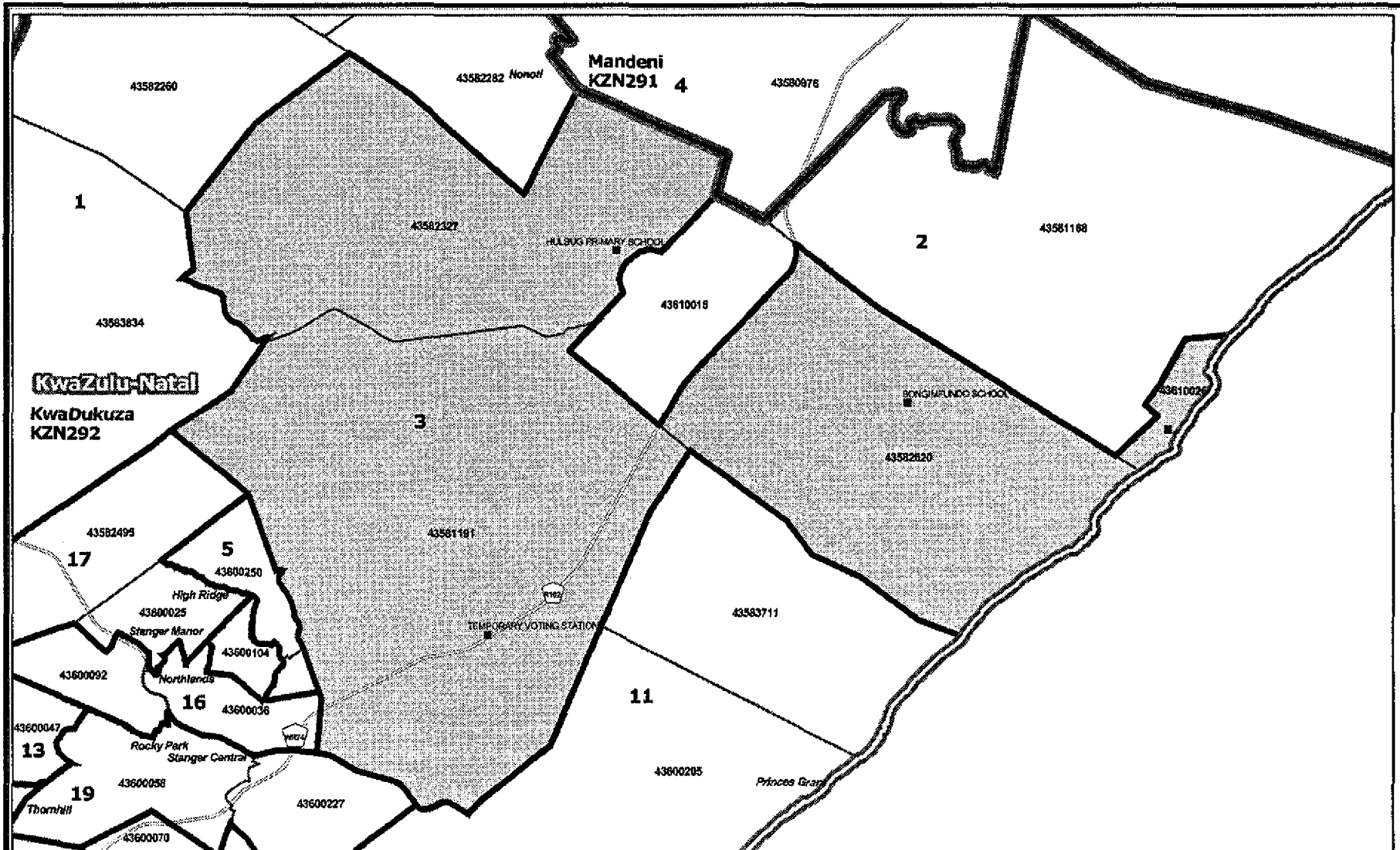
**KwaDukuza(KZN292)**  
 Publication of the delimitation of Ward 2  
 of KwaDukuza(KZN292)  
 in terms of Item 5 of Schedule 1 to the  
 Local Government: Municipal Structures Act, 1998  
 (Act No.117 of 1998)

NOT TO SCALE
DATE March 2010
WARD NUMBER 2

Additional information relating to this map  
 can be obtained by contacting the  
 Municipal Demarcation Board at:  
 Tel: (012) 342 2481 Fax: (012) 342 2480  
 email: [info@demarcation.org.za](mailto:info@demarcation.org.za)  
 Website: [www.demarcation.org.za](http://www.demarcation.org.za)  
 Address: Private Bag X28, Hatfield 0028







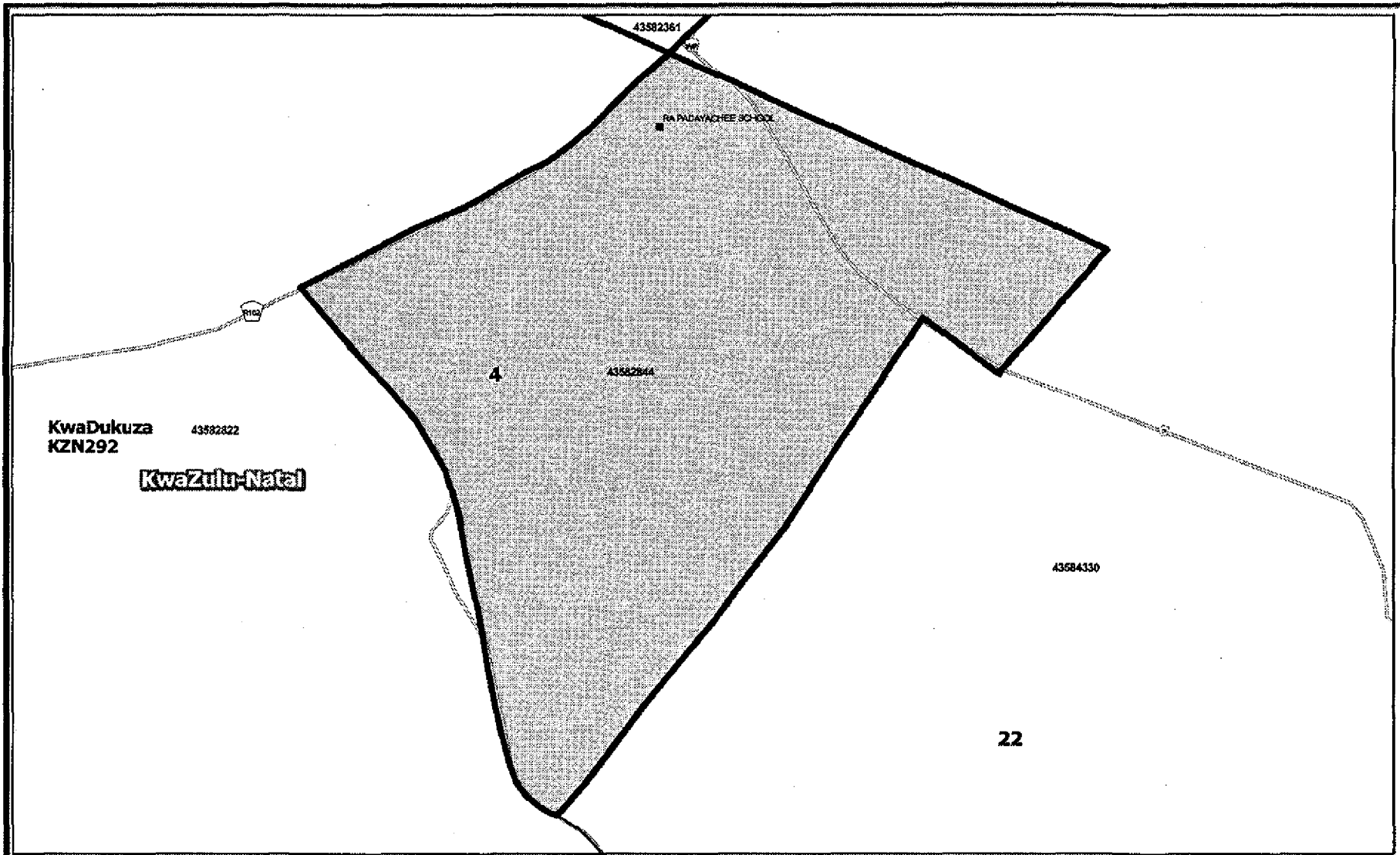
<b>Legend</b>	
Provincial Boundary	Dain
Local Municipality	Main Road
Ward	Voting Station

**KwaDukuza(KZN292)**  
 Publication of the delimitation of Ward 3  
 of KwaDukuza(KZN292)  
 in terms of Item 5 of Schedule 1 to the  
 Local Government: Municipal Structures Act, 1998  
 (Act No.117 of 1998)

NOT TO SCALE
DATE March 2010
WARD NUMBER 3

Additional information relating to this map  
 can be obtained by contacting the  
 Municipal Demarcation Board at:  
 Tel: (012) 342 2481 Fax: (012) 342 2480  
 email: [info@demarcation.org.za](mailto:info@demarcation.org.za)  
 Website: [www.demarcation.org.za](http://www.demarcation.org.za)  
 Address: Private Bag X28, Hatfield 0028





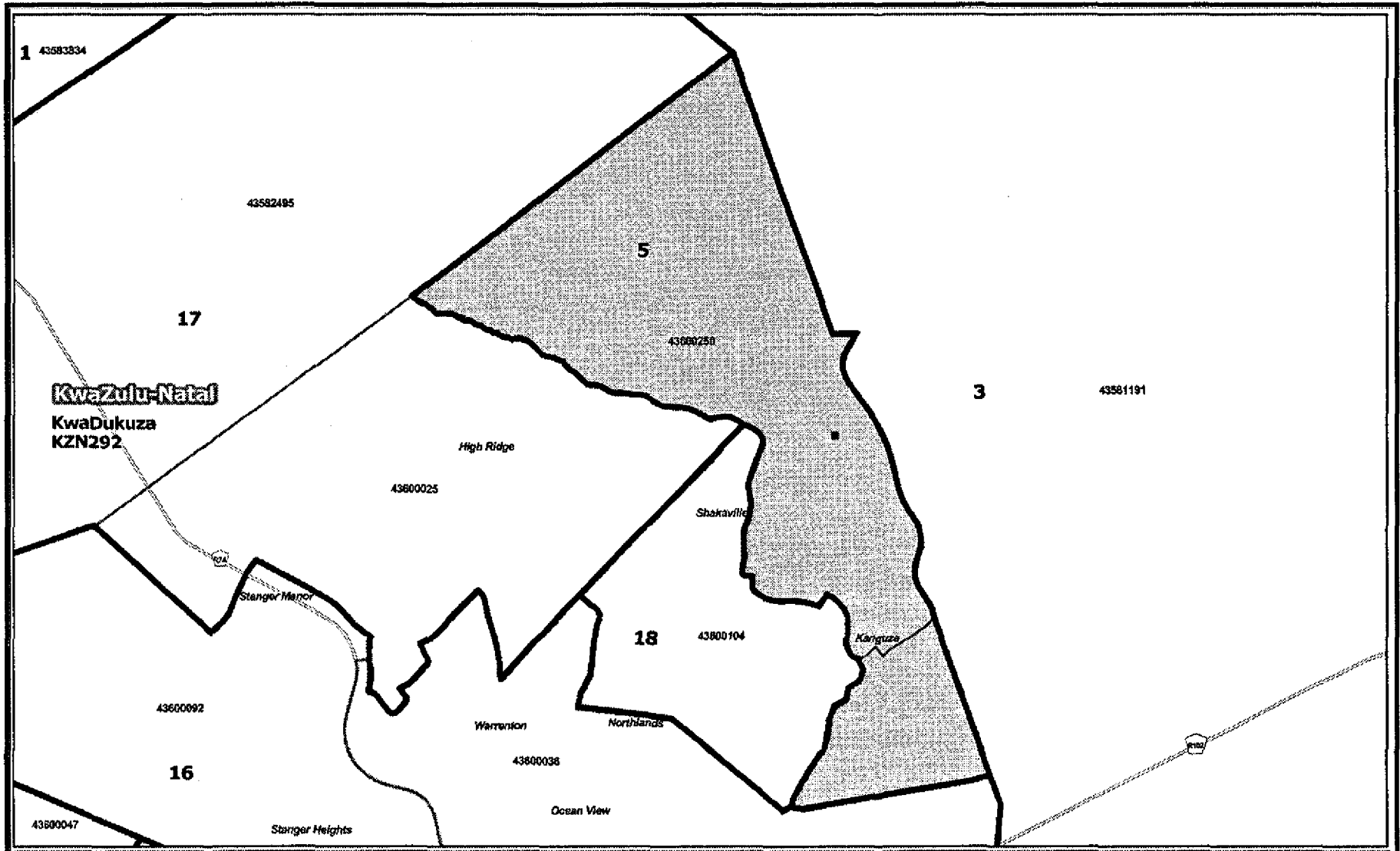
Legend	
	Provincial Boundary
	Local Municipality
	Ward
	Dam
	Main Road
	Voting Station

**KwaDukuza(KZN292)**  
 Publication of the delimitation of Ward 4  
 of KwaDukuza(KZN292)  
 in terms of Item 5 of Schedule 1 to the  
 Local Government: Municipal Structures Act, 1998  
 (Act No. 117 of 1998)

NOT TO SCALE
DATE March 2010
WARD NUMBER 4

Additional information relating to this map  
 can be obtained by contacting the  
 Municipal Demarcation Board at:  
 Tel: (012) 342 2481 Fax: (012) 342 2480  
 email: [info@demarcation.org.za](mailto:info@demarcation.org.za)  
 Website: [www.demarcation.org.za](http://www.demarcation.org.za)  
 Address: Private Bag X28, Hatfield 0028





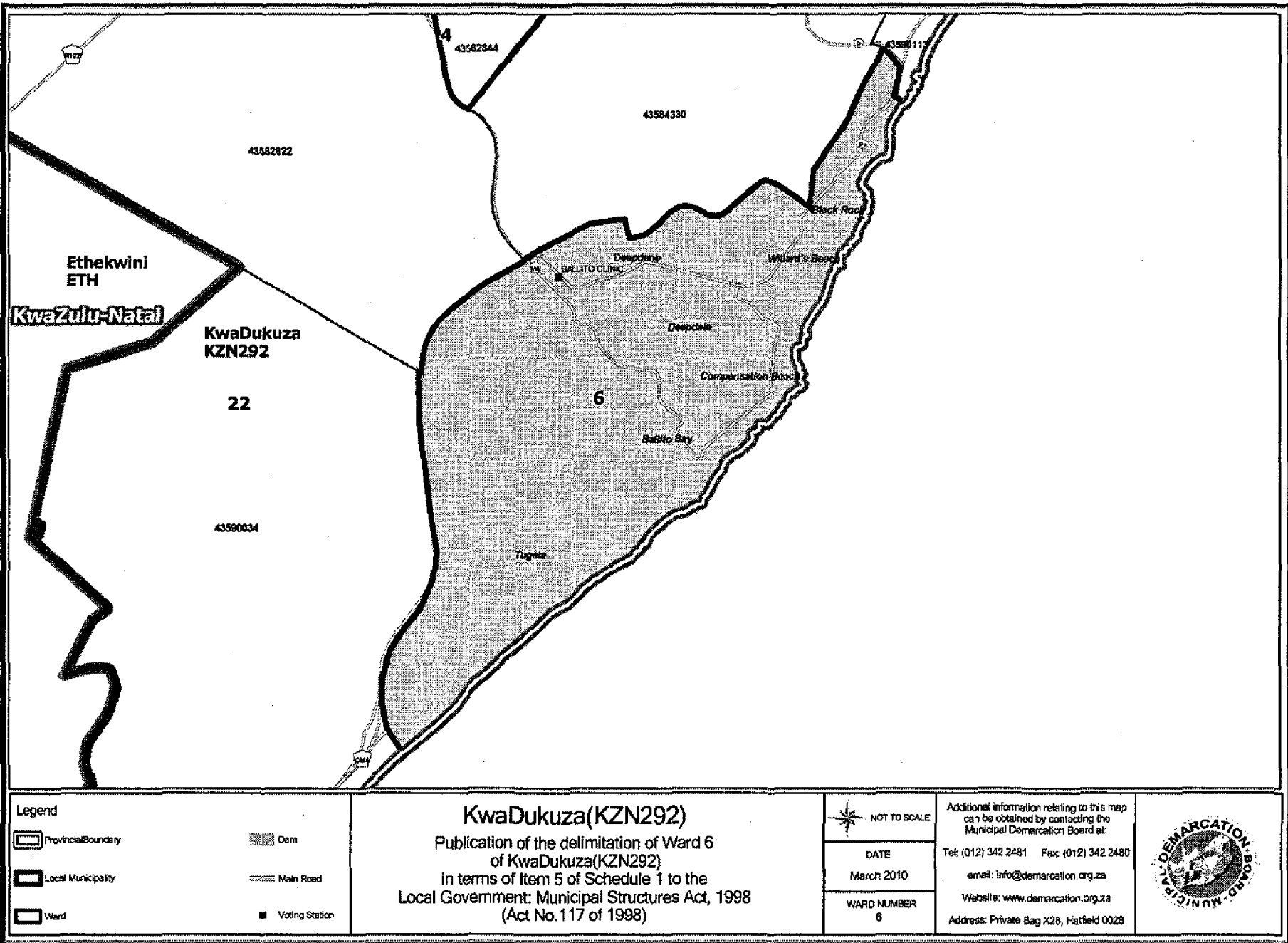
Legend	
	Provincial Boundary
	Local Municipality
	Ward
	Dam
	Main Road
	Voting Station

**KwaDukuza(KZN292)**  
 Publication of the delimitation of Ward 5  
 of KwaDukuza(KZN292)  
 in terms of Item 5 of Schedule 1 to the  
 Local Government: Municipal Structures Act, 1998  
 (Act No.117 of 1998)

 NOT TO SCALE
DATE March 2010
WARD NUMBER 5

Additional information relating to this map  
 can be obtained by contacting the  
 Municipal Demarcation Board at:  
 Tel: (012) 342 2481 Fax: (012) 342 2480  
 email: [info@demarcation.org.za](mailto:info@demarcation.org.za)  
 Website: [www.demarcation.org.za](http://www.demarcation.org.za)  
 Address: Private Bag X28, Hatfield 0028





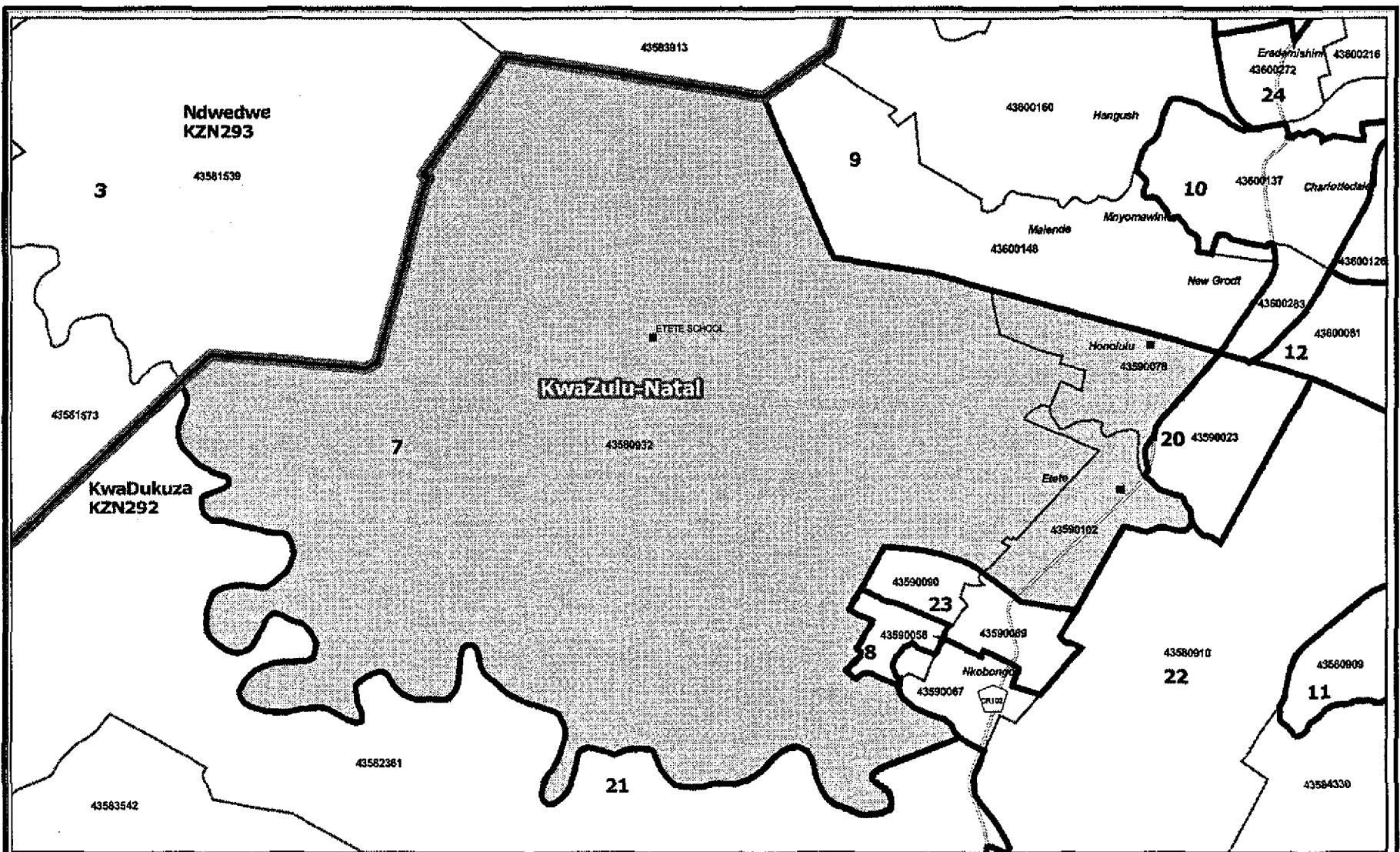
Legend	
Provincial Boundary	Dam
Local Municipality	Main Road
Ward	Voting Station

**KwaDukuza(KZN292)**  
 Publication of the delimitation of Ward 6  
 of KwaDukuza(KZN292)  
 in terms of Item 5 of Schedule 1 to the  
 Local Government: Municipal Structures Act, 1998  
 (Act No. 117 of 1998)

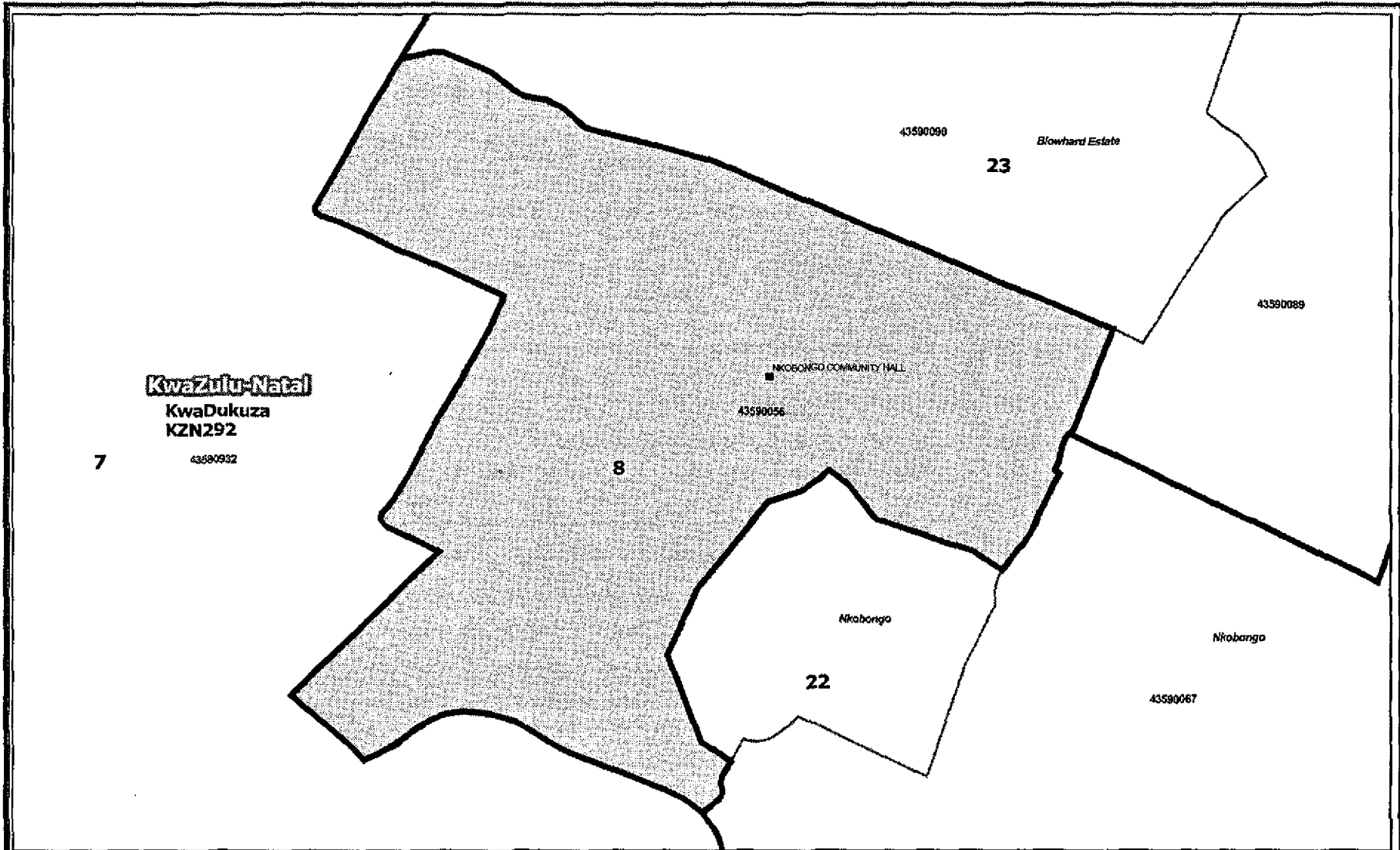
NOT TO SCALE
DATE March 2010
WARD NUMBER 6









Additional information relating to this map  
 can be obtained by contacting the  
 Municipal Demarcation Board at:  
 Tel: (012) 342 2481 Fax: (012) 342 2480  
 email: [info@demarcation.org.za](mailto:info@demarcation.org.za)  
 Website: [www.demarcation.org.za](http://www.demarcation.org.za)  
 Address: Private Bag 228, Hatfield 0028

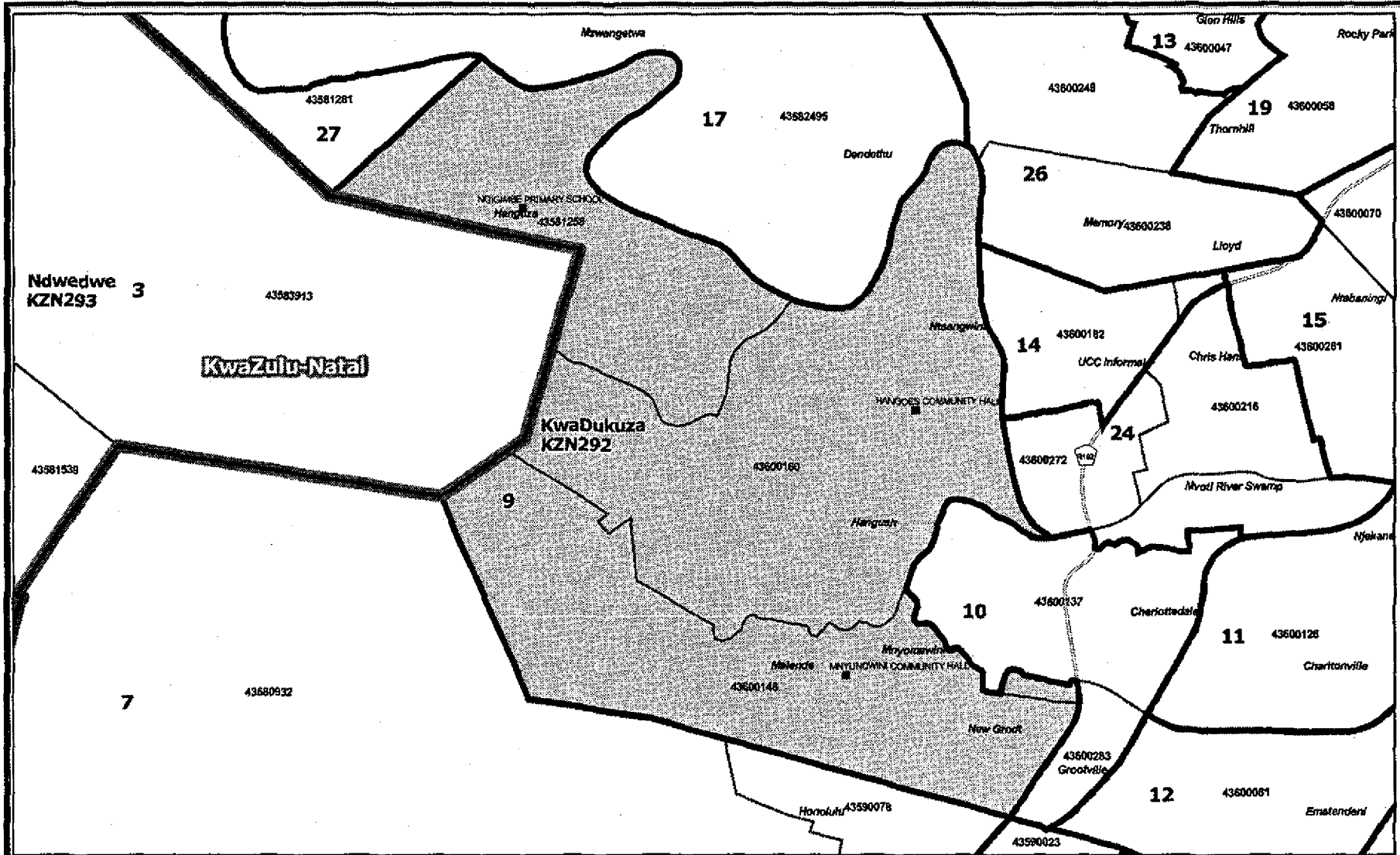




<p><b>Legend</b></p> <ul style="list-style-type: none"> <li> Provincial Boundary</li> <li> Local Municipality</li> <li> Ward</li> <li> Dam</li> <li> Main Road</li> <li> Voting Station</li> </ul>	<p><b>KwaDukuza(KZN292)</b>          Publication of the delimitation of Ward 7          of KwaDukuza(KZN292)          in terms of Item 5 of Schedule 1 to the          Local Government: Municipal Structures Act, 1998          (Act No.117 of 1998)</p>	<p>NOT TO SCALE</p> <p>DATE March 2010</p> <p>WARD NUMBER 7</p>	<p>Additional information relating to this map          can be obtained by contacting the          Municipal Demarcation Board at:</p> <p>Tel: (012) 342 2481 Fax: (012) 342 2480</p> <p>email: <a href="mailto:info@demarcation.org.za">info@demarcation.org.za</a></p> <p>Website: <a href="http://www.demarcation.org.za">www.demarcation.org.za</a></p> <p>Address: Private Bag X28, Hatfield 0028</p>	
--	---	---	--	--



<p><b>Legend</b></p> <ul style="list-style-type: none"> <li> Provincial Boundary</li> <li> Local Municipality</li> <li> Ward</li> <li> Dam</li> <li> Main Road</li> <li> Voting Station</li> </ul>	<p><b>KwaDukuza(KZN292)</b>                  Publication of the delimitation of Ward 8                  of KwaDukuza(KZN292)                  in terms of Item 5 of Schedule 1 to the                  Local Government: Municipal Structures Act, 1998                  (Act No.117 of 1998)</p>	<p> NOT TO SCALE</p> <p>DATE March 2010</p> <p>WARD NUMBER 8</p>	<p>Additional information relating to this map                  can be obtained by contacting the                  Municipal Demarcation Board at:</p> <p>Tel: (012) 342 2481 Fax: (012) 342 2480                  email: <a href="mailto:info@demarcation.org.za">info@demarcation.org.za</a>                  Website: <a href="http://www.demarcation.org.za">www.demarcation.org.za</a>                  Address: Private Bag X28, Hatfield 0028</p>	
--	---	---	--	---



**Legend**

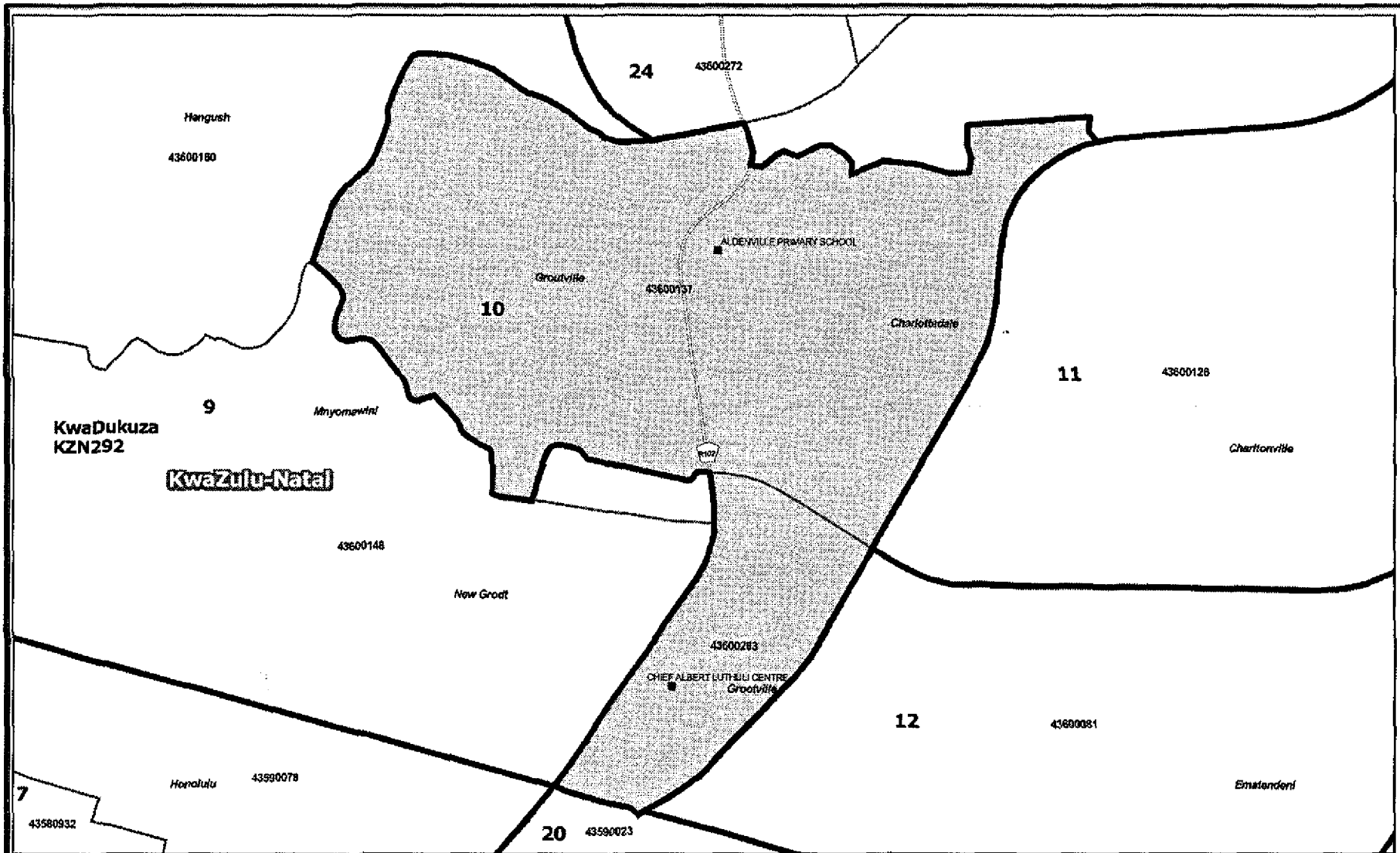
	Dam
	Main Road
	Voting Station

**KwaDukuza(KZN292)**  
 Publication of the delimitation of Ward 9  
 of KwaDukuza(KZN292)  
 in terms of Item 5 of Schedule 1 to the  
 Local Government: Municipal Structures Act, 1998  
 (Act No.117 of 1998)

	NOT TO SCALE
DATE	March 2010
WARD NUMBER	9

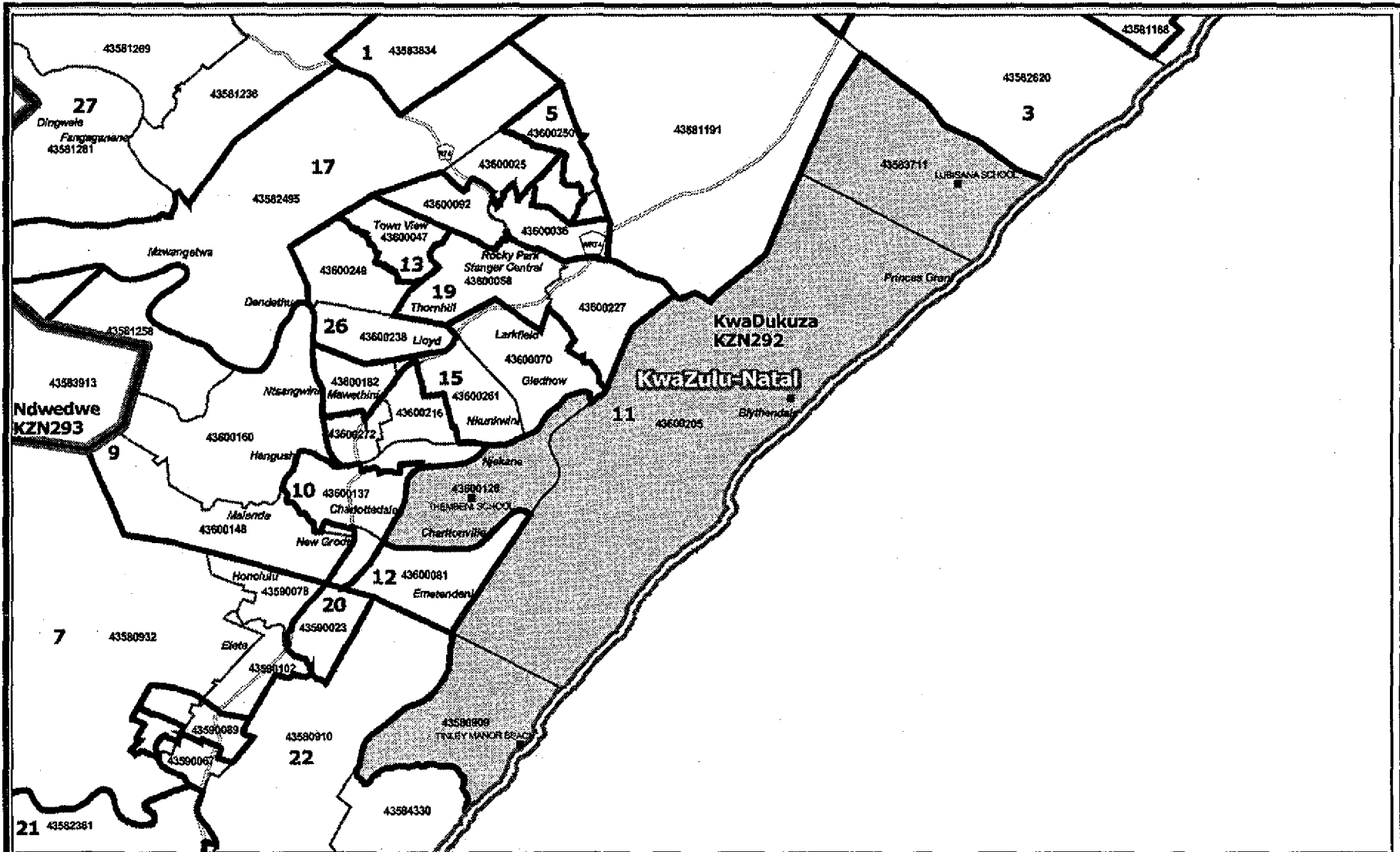
Additional information relating to this map  
 can be obtained by contacting the  
 Municipal Demarcation Board at:  
 Tel: (012) 342 2481 Fax: (012) 342 2480  
 email: [info@demarcation.org.za](mailto:info@demarcation.org.za)  
 Website: [www.demarcation.org.za](http://www.demarcation.org.za)  
 Address: Private Bag X28, Hatfield 0028





<p><b>Legend</b></p> <ul style="list-style-type: none"> <li> Provincial Boundary</li> <li> Local Municipality</li> <li> Ward</li> <li> Dam</li> <li> Main Road</li> <li> Voting Station</li> </ul>	<p><b>KwaDukuza(KZN292)</b>                  Publication of the delimitation of Ward 10                  of KwaDukuza(KZN292)                  in terms of Item 5 of Schedule 1 to the                  Local Government: Municipal Structures Act, 1998                  (Act No.117 of 1998)</p>	<p> NOT TO SCALE</p> <p>DATE March 2010</p> <p>WARD NUMBER 10</p>	<p>Additional information relating to this map can be obtained by contacting the Municipal Demarcation Board at:</p> <p>Tel: (012) 342 2481 Fax: (012) 342 2480                  email: <a href="mailto:info@demarcall.on.org.za">info@demarcall.on.org.za</a>                  Website: <a href="http://www.demarcation.org.za">www.demarcation.org.za</a>                  Address: Private Bag X28, Hatfield 0028</p>	
--	--	---	--	--





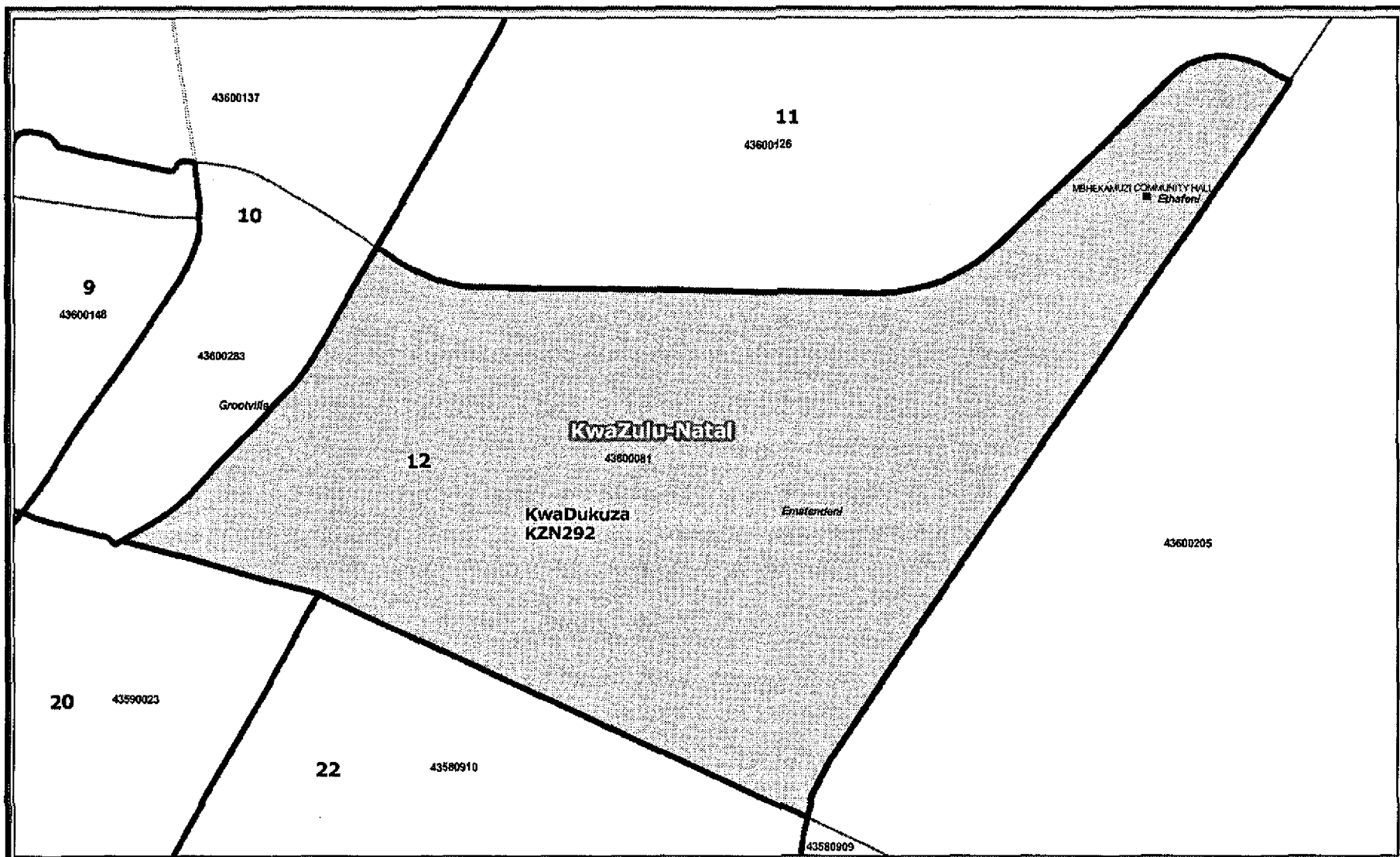
Legend	
	Provincial Boundary
	Local Municipality
	Ward
	Dam
	Main Road
	Voting Station

**KwaDukuza(KZN292)**  
 Publication of the delimitation of Ward 11  
 of KwaDukuza(KZN292)  
 in terms of Item 5 of Schedule 1 to the  
 Local Government: Municipal Structures Act, 1998  
 (Act No.117 of 1998)

 NOT TO SCALE
DATE March 2010
WARD NUMBER 11

Additional information relating to this map  
 can be obtained by contacting the  
 Municipal Demarcation Board at:  
 Tel: (012) 342 2481 Fax: (012) 342 2480  
 email: [info@demarcation.org.za](mailto:info@demarcation.org.za)  
 Website: [www.demarcation.org.za](http://www.demarcation.org.za)  
 Address: Private Bag X28, Hatfield 0028





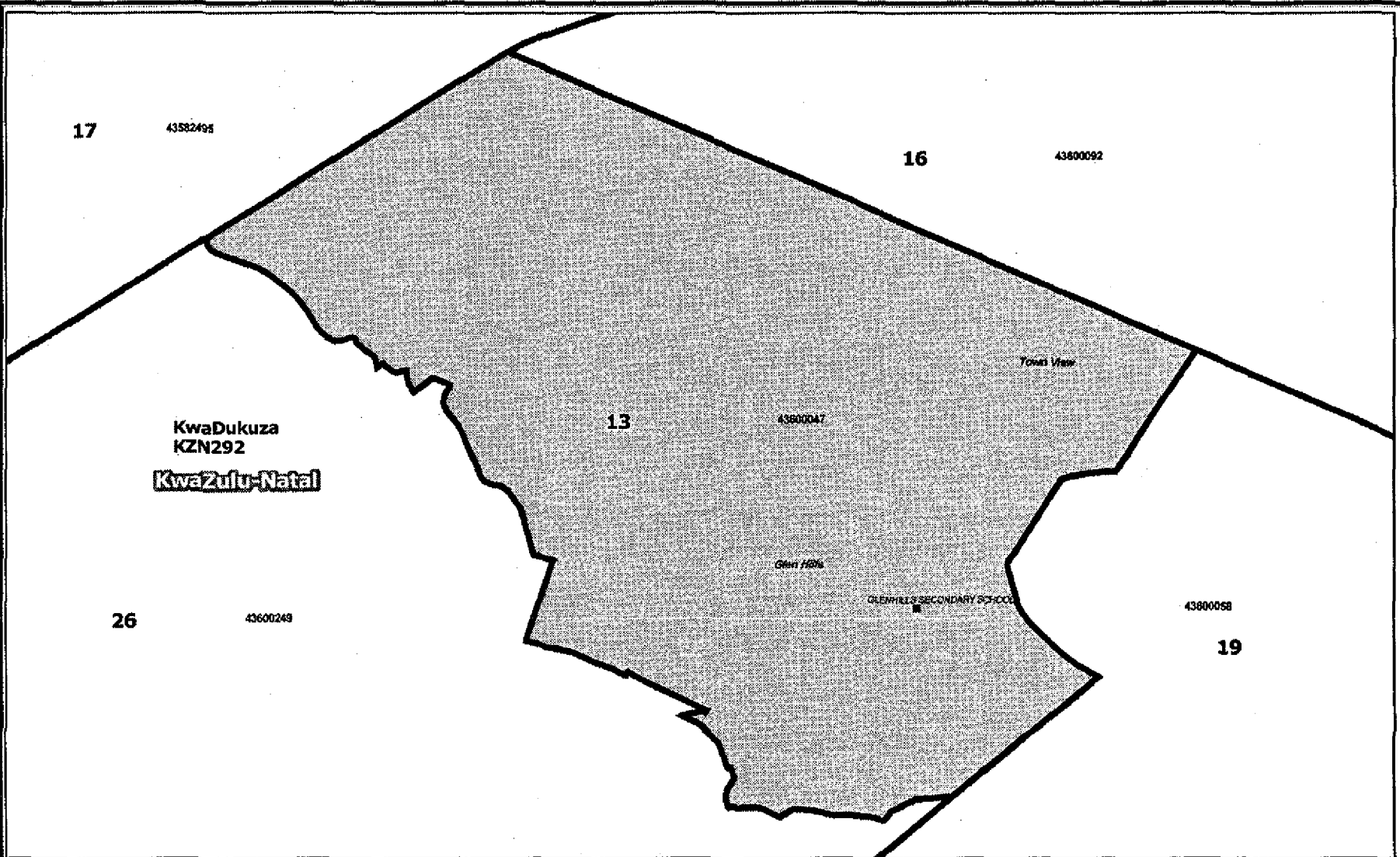
Legend	
	Provincial Boundary
	Local Municipality
	Ward
	Dam
	Main Road
	Voting Station









**KwaDukuza(KZN292)**  
 Publication of the delimitation of Ward 12  
 of KwaDukuza(KZN292)  
 in terms of Item 5 of Schedule 1 to the  
 Local Government: Municipal Structures Act, 1998  
 (Act No. 117 of 1998)

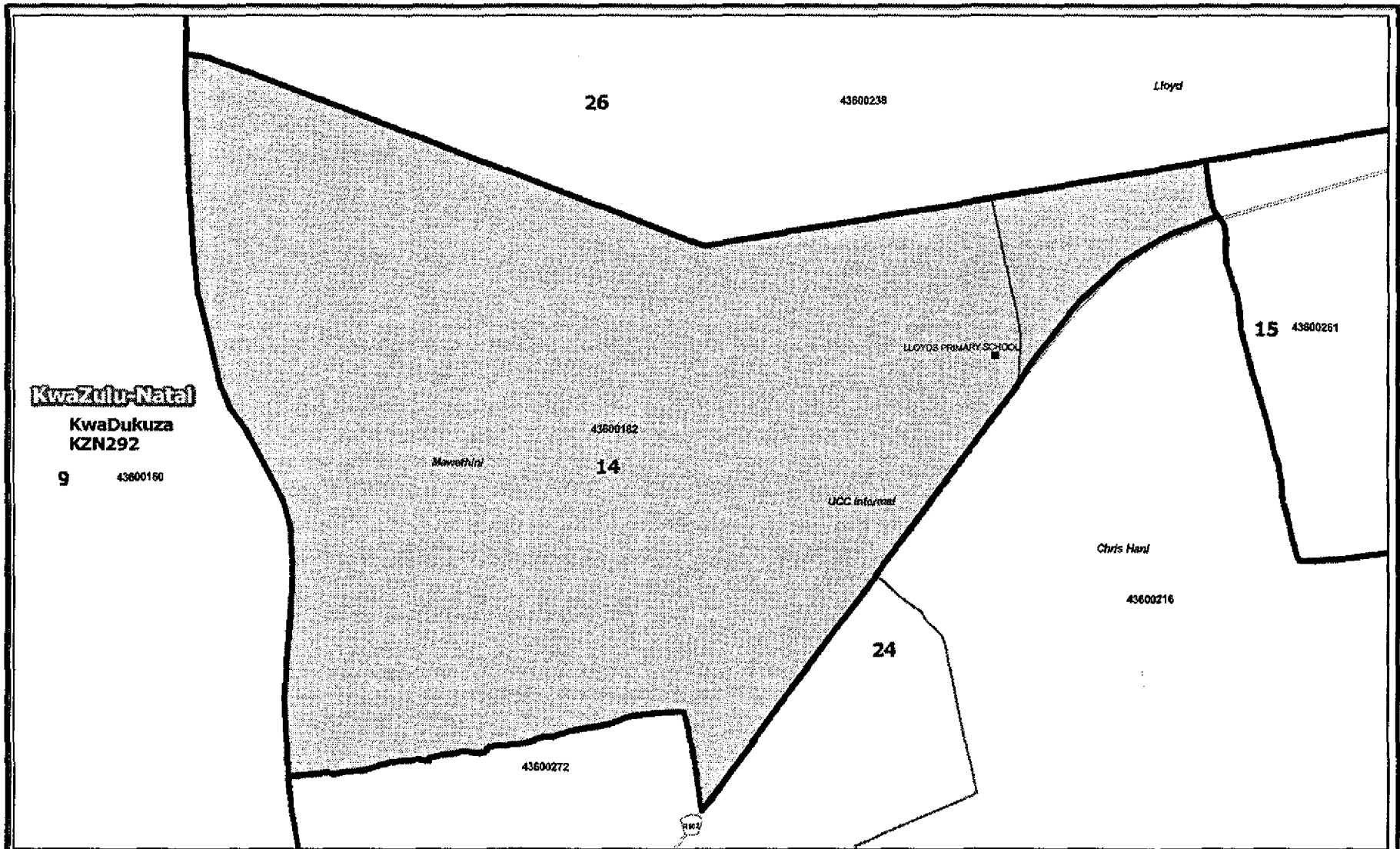
 NOT TO SCALE
DATE March 2010
WARD NUMBER 12

Additional information relating to this map  
 can be obtained by contacting the  
 Municipal Demarcation Board at:  
 Tel: (012) 342 2481 Fax: (012) 342 2480  
 email: [info@demarcation.org.za](mailto:info@demarcation.org.za)  
 Website: [www.demarcation.org.za](http://www.demarcation.org.za)  
 Address: Private Bag X28, Hatfield 0028






<p><b>Legend</b></p> <ul style="list-style-type: none"> <li> Provincial Boundary</li> <li> Local Municipality</li> <li> Ward</li> <li> Dem</li> <li> Main Road</li> <li> Voting Station</li> </ul>	<p><b>KwaDukuza(KZN292)</b>          Publication of the delimitation of Ward 13          of KwaDukuza(KZN292)          in terms of Item 5 of Schedule 1 to the          Local Government: Municipal Structures Act, 1998          (Act No.117 of 1998)</p>	<p> NOT TO SCALE</p> <p>DATE March 2010</p> <p>WARD NUMBER 13</p>	<p>Additional information relating to this map          can be obtained by contacting the          Municipal Demarcation Board at:</p> <p>Tel: (012) 342 2481 Fax: (012) 342 2480          email: <a href="mailto:info@demarcation.org.za">info@demarcation.org.za</a>          Website: <a href="http://www.demarcation.org.za">www.demarcation.org.za</a>          Address: Private Bag X28, Hatfield 0028</p>	
--	--	--	--	---




**KwaZulu-Natal**  
**KwaDukuza**  
**KZN292**  
**9** 43600160

**Legend**

-  Provincial Boundary
-  Local Municipality
-  Ward
-  Dam
-  Main Road
-  Voting Station

**KwaDukuza(KZN292)**  
 Publication of the delimitation of Ward 14  
 of KwaDukuza(KZN292)  
 in terms of Item 5 of Schedule 1 to the  
 Local Government: Municipal Structures Act, 1998  
 (Act No.117 of 1998)

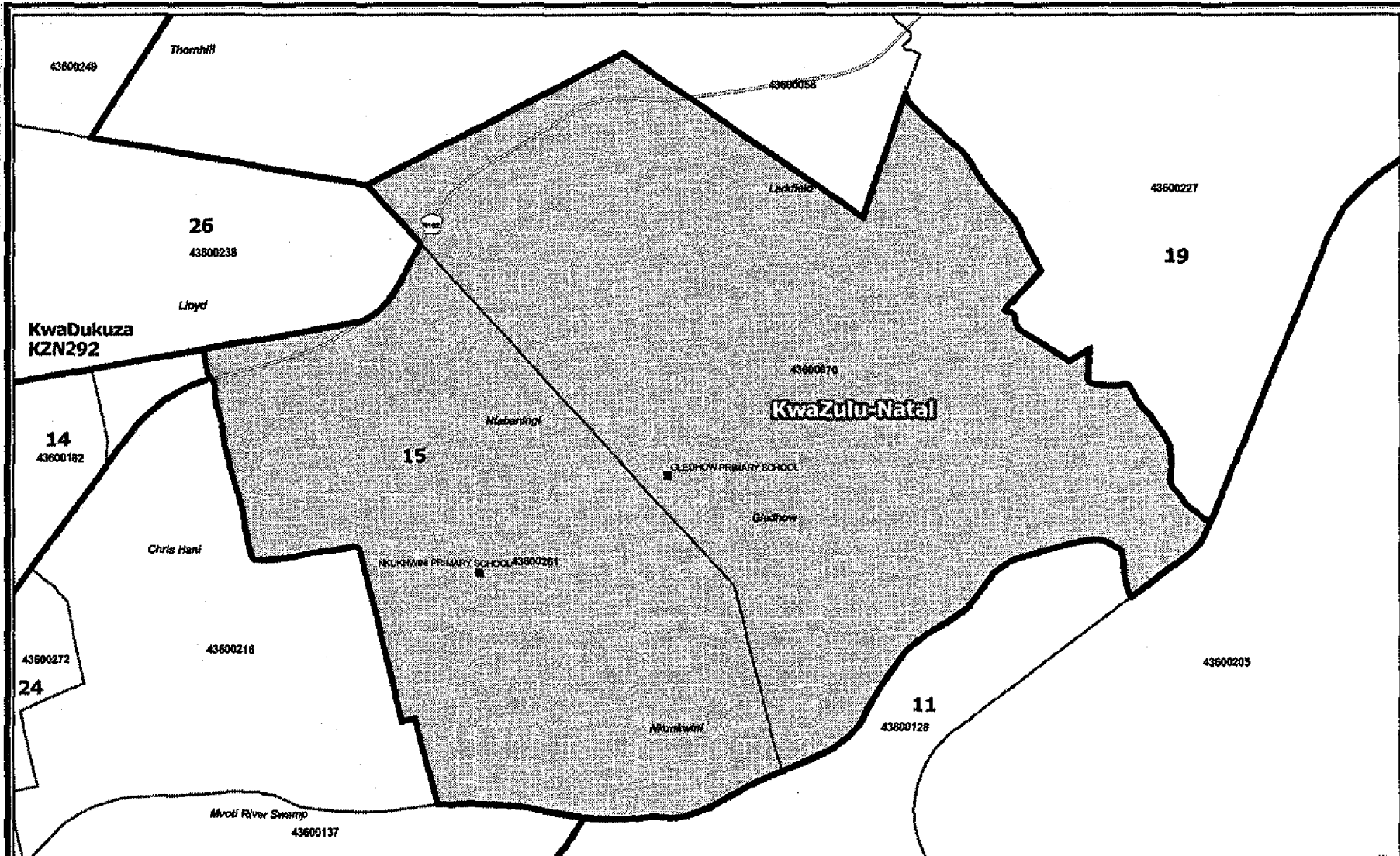
 NOT TO SCALE

DATE
March 2010
WARD NUMBER
14

Additional information relating to this map  
 can be obtained by contacting the  
 Municipal Demarcation Board at:

Tel: (012) 342 2481 Fax: (012) 342 2480  
 email: [info@demarcation.org.za](mailto:info@demarcation.org.za)  
 Website: [www.demarcation.org.za](http://www.demarcation.org.za)  
 Address: Private Bag X28, Hatfield 0028





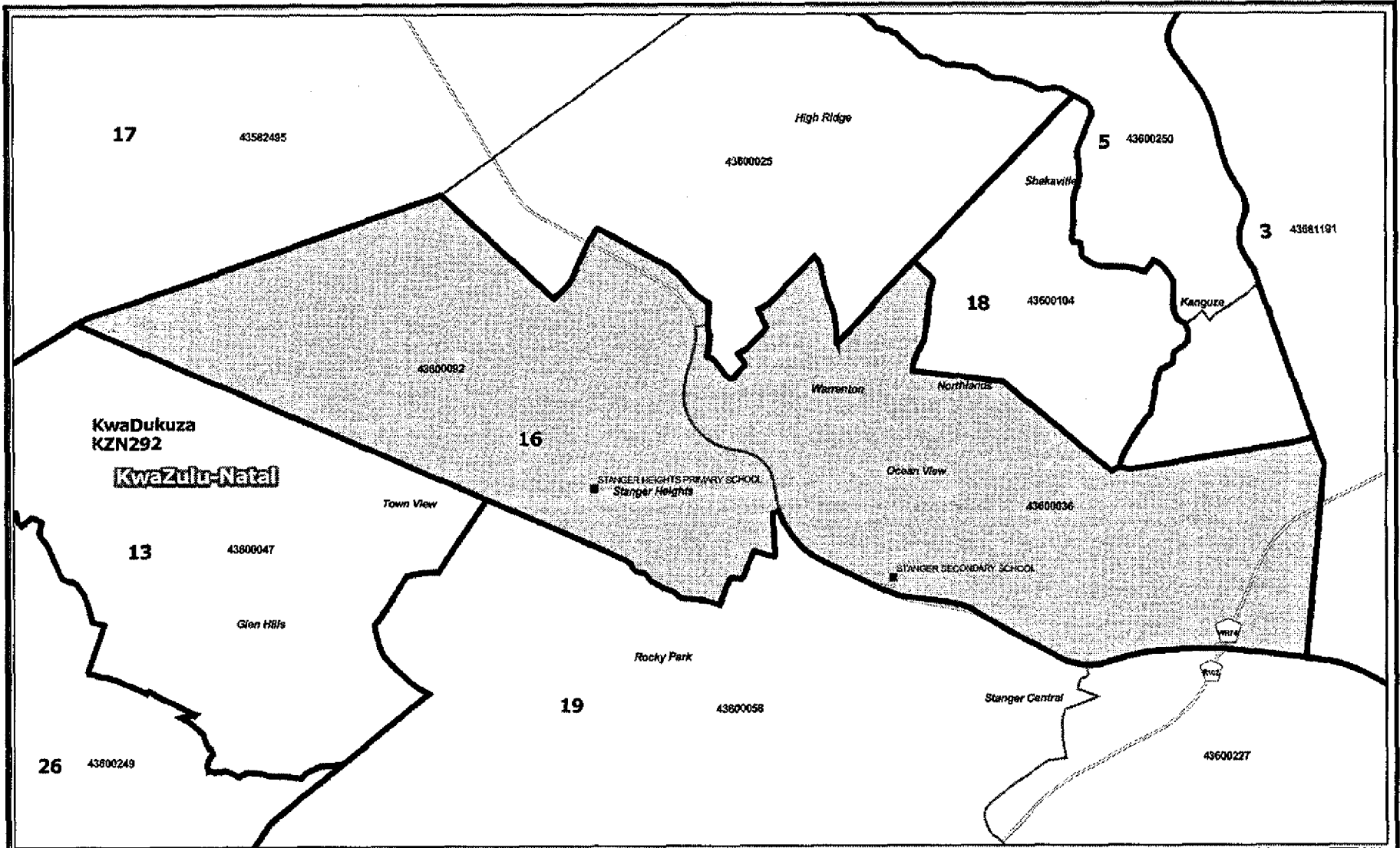
Legend	
	Provincial Boundary
	Local Municipality
	Ward
	Dam
	Main Road
	Voting Station

**KwaDukuza(KZN292)**  
 Publication of the delimitation of Ward 15  
 of KwaDukuza(KZN292)  
 in terms of Item 5 of Schedule 1 to the  
 Local Government: Municipal Structures Act, 1998  
 (Act No.117 of 1998)

 NOT TO SCALE
DATE March 2010
WARD NUMBER 15

Additional information relating to this map  
 can be obtained by contacting the  
 Municipal Demarcation Board at:  
 Tel: (012) 342 2481 Fax: (012) 342 2480  
 email: [info@demarcation.org.za](mailto:info@demarcation.org.za)  
 Website: [www.demarcation.org.za](http://www.demarcation.org.za)  
 Address: Private Bag X28, Hatfield 0028





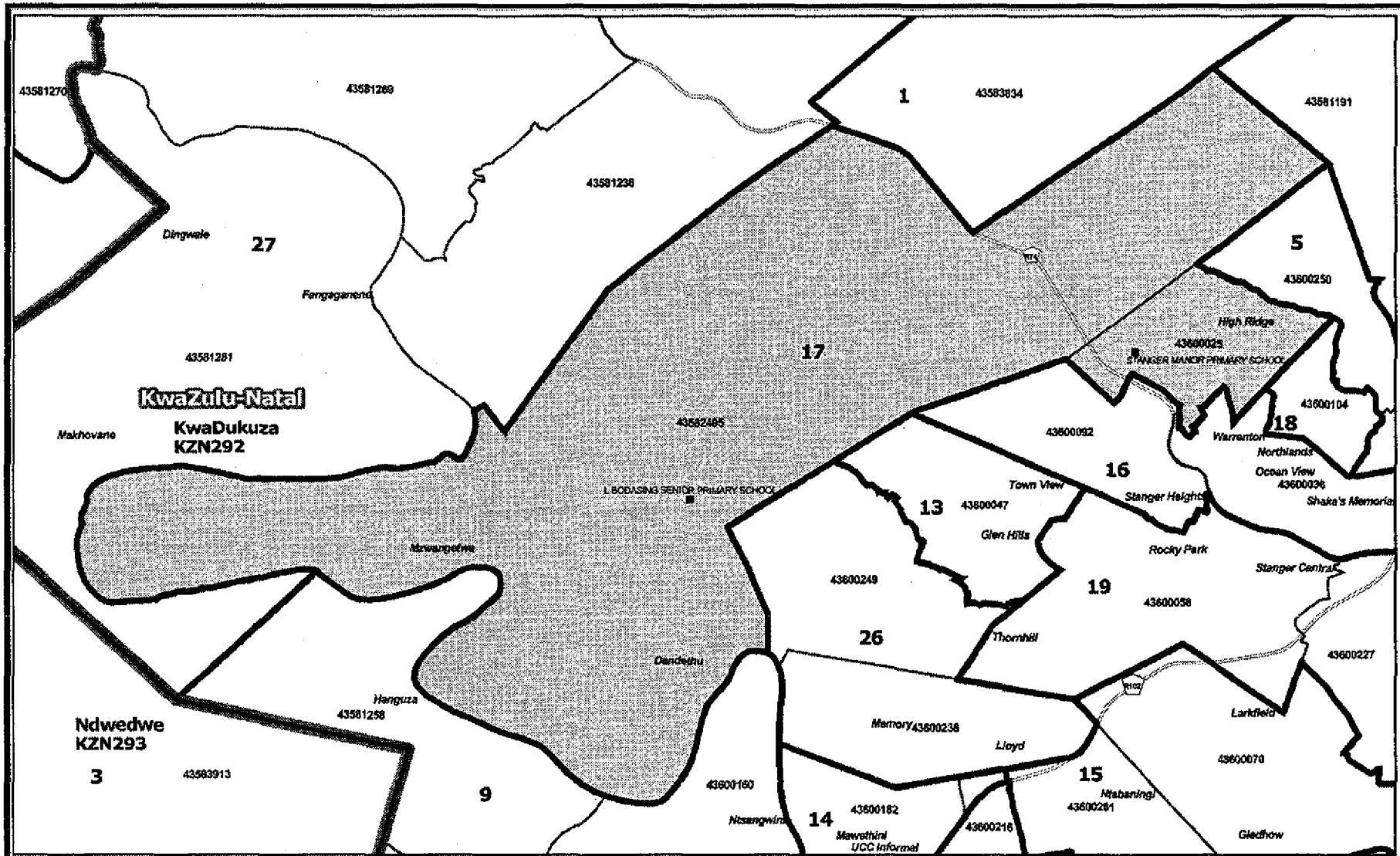
Legend	
	Provincial Boundary
	Local Municipality
	Ward
	Dam
	Main Road
	Voting Station

**KwaDukuza(KZN292)**  
 Publication of the delimitation of Ward 16  
 of KwaDukuza(KZN292)  
 in terms of Item 5 of Schedule 1 to the  
 Local Government: Municipal Structures Act, 1998  
 (Act No.117 of 1998)







	NOT TO SCALE
DATE	March 2010
WARD NUMBER	16

Additional information relating to this map  
 can be obtained by contacting the  
 Municipal Demarcation Board at:  
 Tel: (012) 342 2481 Fax: (012) 342 2480  
 email: [info@demarcation.org.za](mailto:info@demarcation.org.za)  
 Website: [www.demarcation.org.za](http://www.demarcation.org.za)  
 Address: Private Bag X28, Hatfield 0028





Legend

-  Provincial Boundary
-  Local Municipality
-  Ward
-  Dam
-  Main Road
-  Voting Station

**KwaDukuza(KZN292)**  
 Publication of the delimitation of Ward 17  
 of KwaDukuza(KZN292)  
 in terms of Item 5 of Schedule 1 to the  
 Local Government: Municipal Structures Act, 1998  
 (Act No. 117 of 1998)

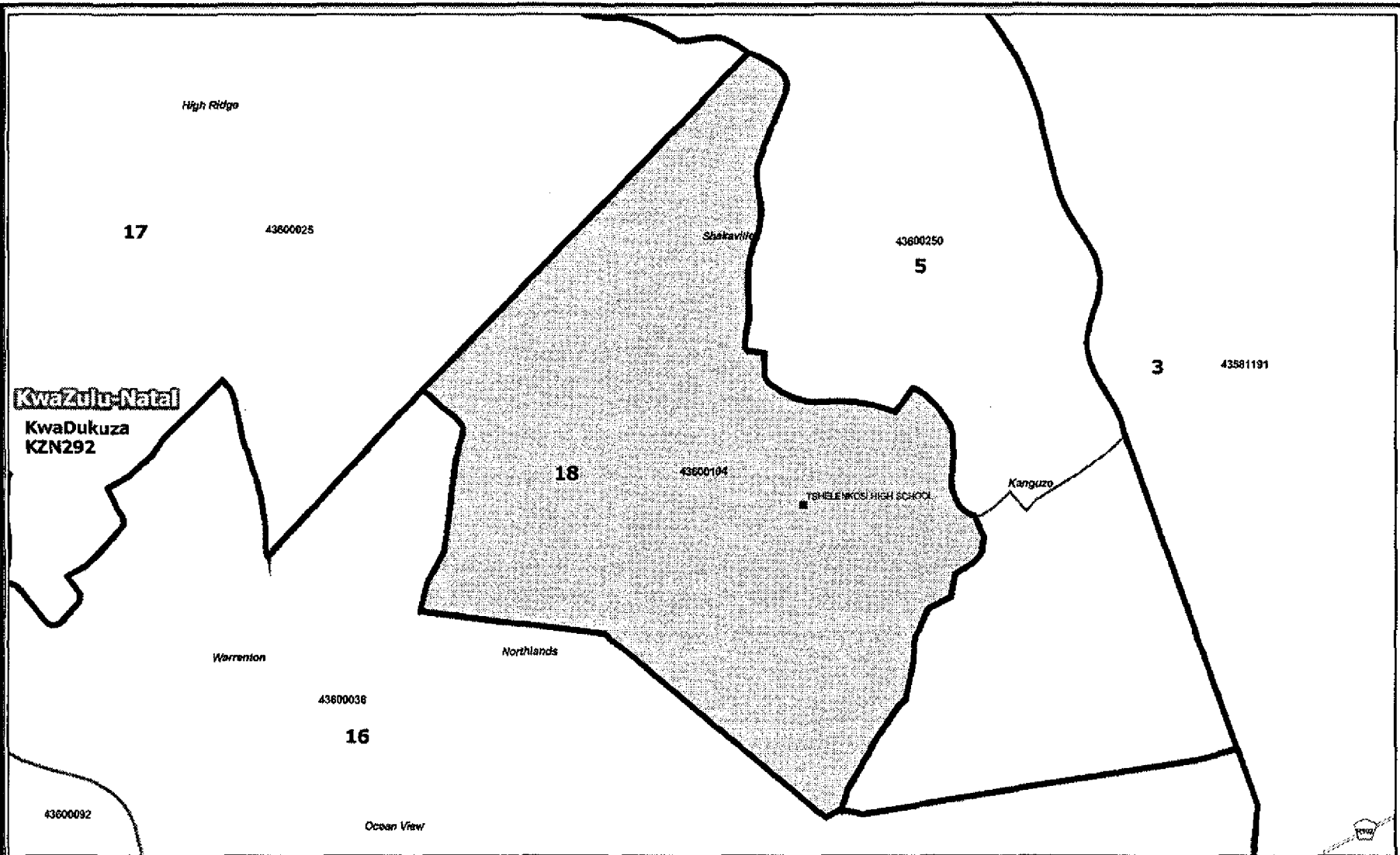
NOT TO SCALE

DATE
March 2010
WARD NUMBER
17

Additional information relating to this map  
 can be obtained by contacting the  
 Municipal Demarcation Board at:

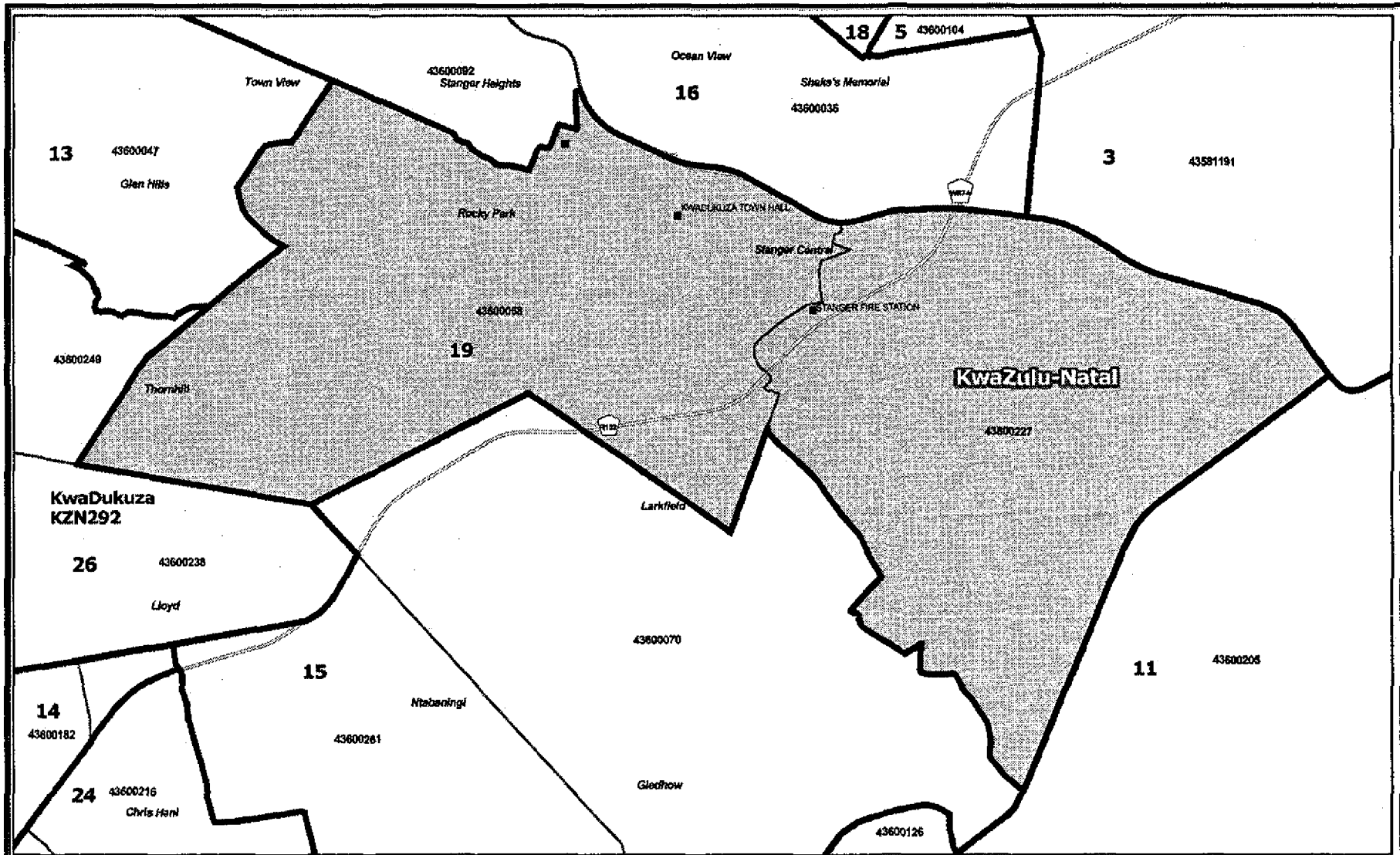
Tel: (012) 342 2481 Fax: (012) 342 2480  
 email: [info@demarcation.org.za](mailto:info@demarcation.org.za)  
 Website: [www.demarcation.org.za](http://www.demarcation.org.za)  
 Address: Private Bag X28, Hatfield 0028





<p><b>Legend</b></p> <ul style="list-style-type: none"> <li> Provincial Boundary</li> <li> Local Municipality</li> <li> Ward</li> <li> Dam</li> <li> Main Road</li> <li> Voting Station</li> </ul>	<p><b>KwaDukuza(KZN292)</b>                  Publication of the delimitation of Ward 18                  of KwaDukuza(KZN292)                  in terms of Item 5 of Schedule 1 to the                  Local Government: Municipal Structures Act, 1998                  (Act No.117 of 1998)</p>	<p> NOT TO SCALE</p> <p>DATE March 2010</p> <p>WARD NUMBER 18</p>	<p>Additional information relating to this map                  can be obtained by contacting the                  Municipal Demarcation Board at:</p> <p>Tel: (012) 342 2481 Fax: (012) 342 2480                  email: info@demarcation.org.za                  Website: www.demarcation.org.za                  Address: Private Bag X28, Hatfield 0028</p>	
--	--	---	---	--





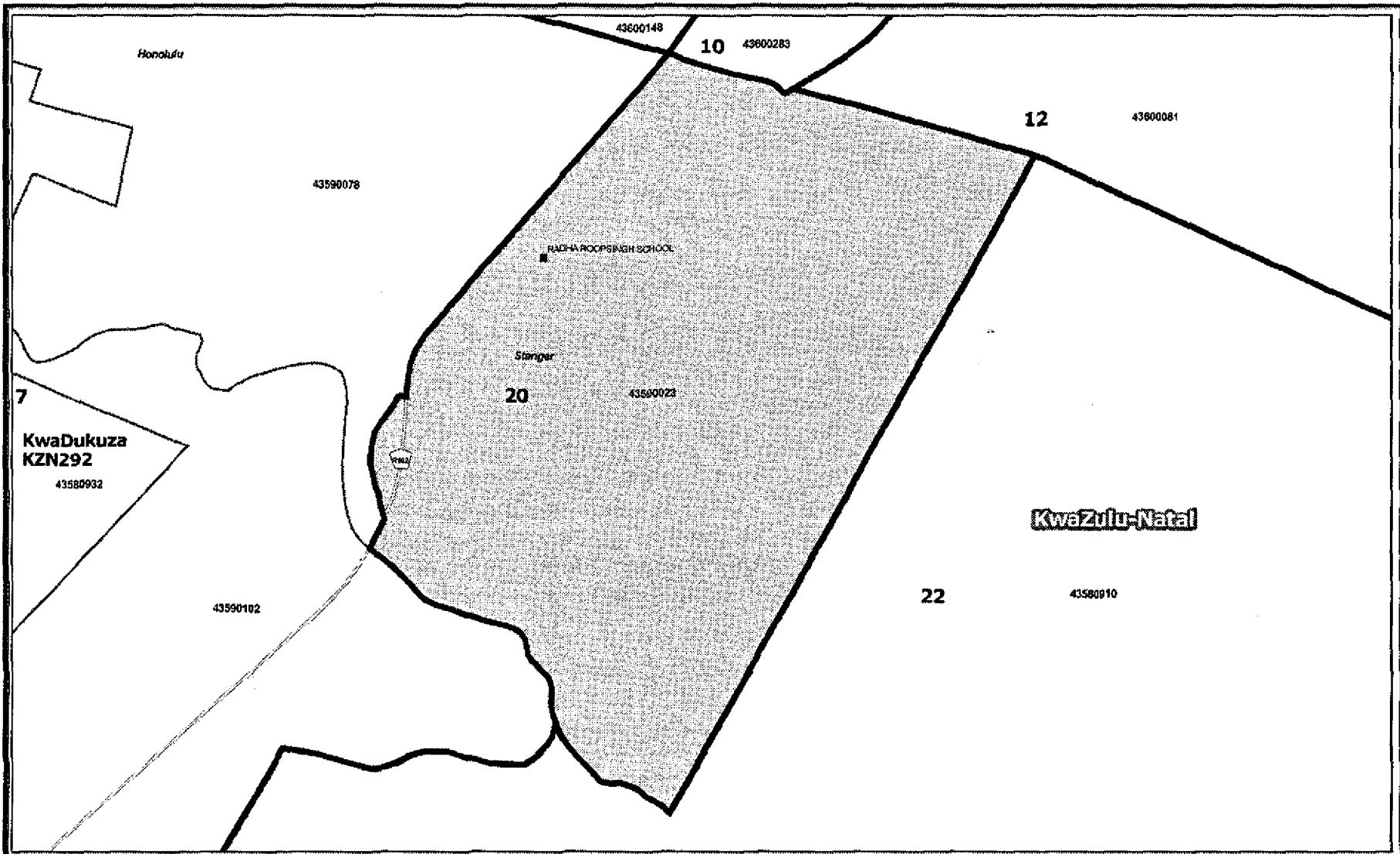
Legend	
	Provincial Boundary
	Local Municipality
	Ward
	Dam
	Main Road
	Voting Station

**KwaDukuza(KZN292)**  
 Publication of the delimitation of Ward 19  
 of KwaDukuza(KZN292)  
 in terms of Item 5 of Schedule 1 to the  
 Local Government: Municipal Structures Act, 1998  
 (Act No.117 of 1998)

 NOT TO SCALE
DATE March 2010
WARD NUMBER 19

Additional information relating to this map  
 can be obtained by contacting the  
 Municipal Demarcation Board at:  
 Tel: (012) 342 2481 Fax: (012) 342 2480  
 email: [info@demarcation.org.za](mailto:info@demarcation.org.za)  
 Website: [www.demarcation.org.za](http://www.demarcation.org.za)  
 Address: Private Bag X28, Matfield 0028





**Legend**

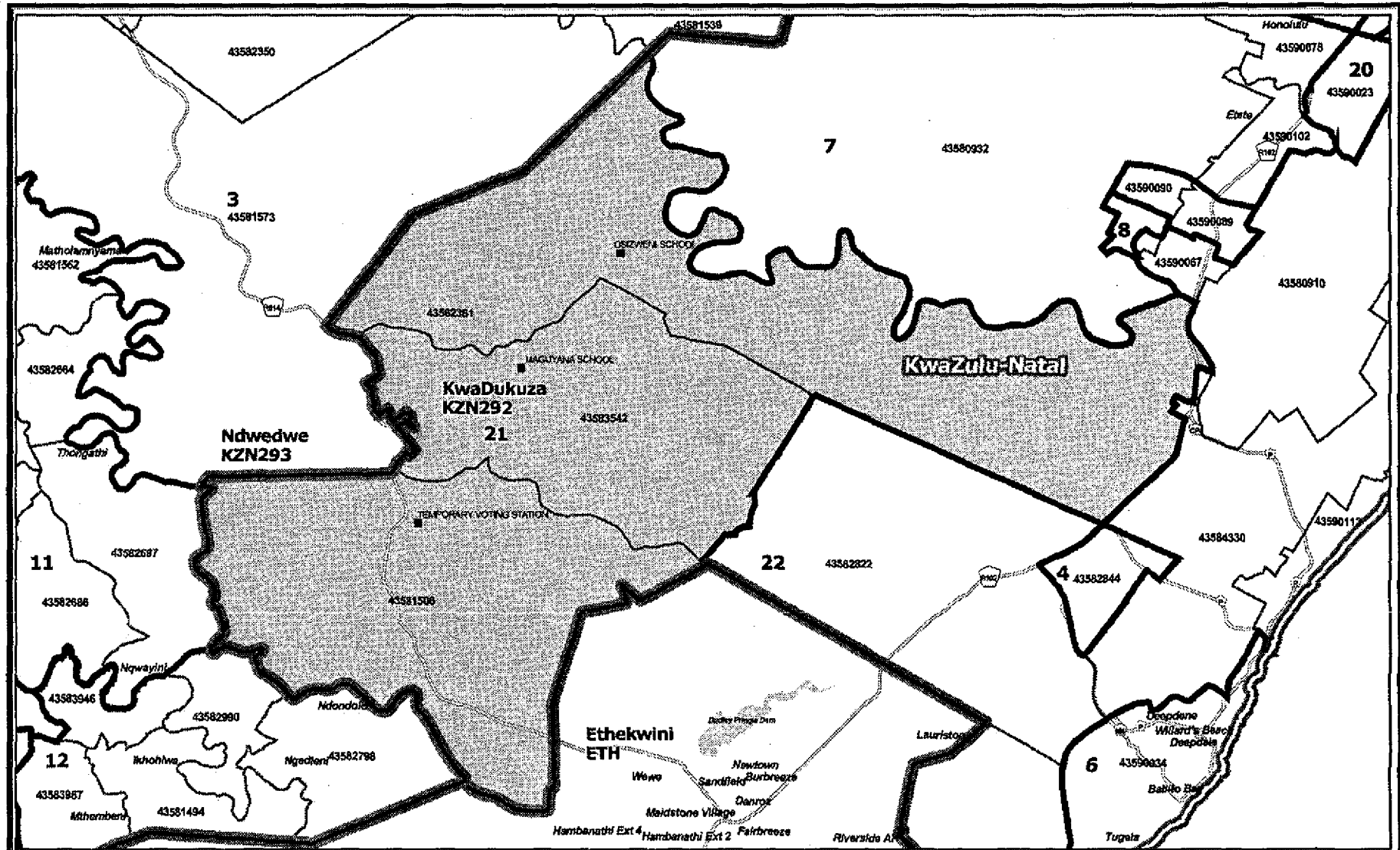
Provincial Boundary	Dam
Local Municipality	Main Road
Ward	Voting Station

**KwaDukuza(KZN292)**  
 Publication of the delimitation of Ward 20  
 of KwaDukuza(KZN292)  
 in terms of Item 5 of Schedule 1 to the  
 Local Government: Municipal Structures Act, 1998  
 (Act No.117 of 1998)

NOT TO SCALE
DATE March 2010
WARD NUMBER 20

Additional information relating to this map  
 can be obtained by contacting the  
 Municipal Demarcation Board at:  
 Tel: (012) 342 2481 Fax: (012) 342 2480  
 email: [info@demarcation.org.za](mailto:info@demarcation.org.za)  
 Website: [www.demarcation.org.za](http://www.demarcation.org.za)  
 Address: Private Bag X28, Hatfield 0028





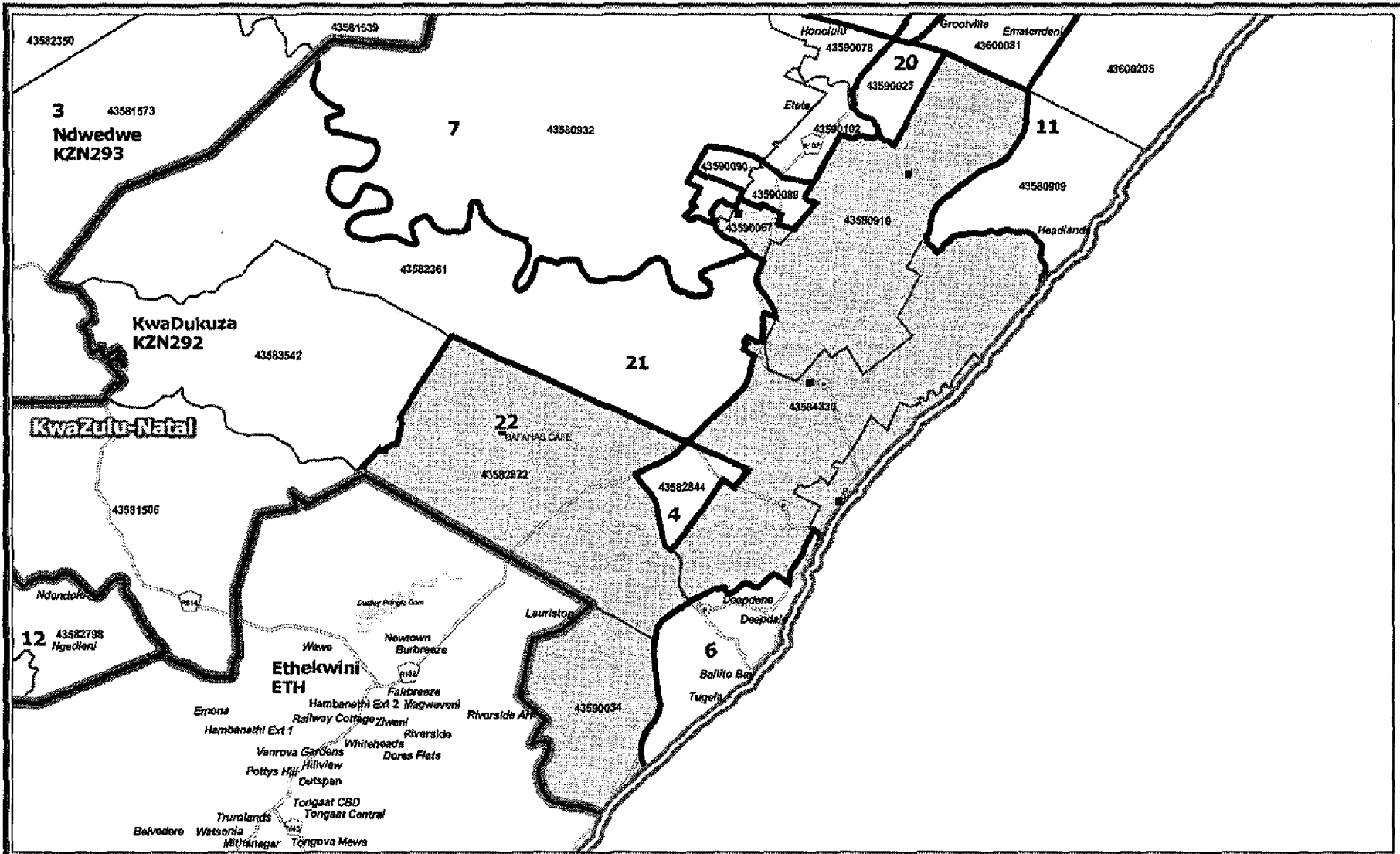
Legend	
	Provincial Boundary
	Local Municipality
	Ward
	Dam
	Main Road
	Voting Station

**KwaDukuza(KZN292)**  
 Publication of the delimitation of Ward 21  
 of KwaDukuza(KZN292)  
 in terms of Item 5 of Schedule 1 to the  
 Local Government: Municipal Structures Act, 1998  
 (Act No.117 of 1998)

	NOT TO SCALE
DATE	March 2010
WARD NUMBER	21

Additional information relating to this map  
 can be obtained by contacting the  
 Municipal Demarcation Board at:  
 Tel: (012) 342 2481 Fax: (012) 342 2480  
 email: [info@demarcation.org.za](mailto:info@demarcation.org.za)  
 Website: [www.demarcation.org.za](http://www.demarcation.org.za)  
 Address: Private Bag X28, Hatfield 0028





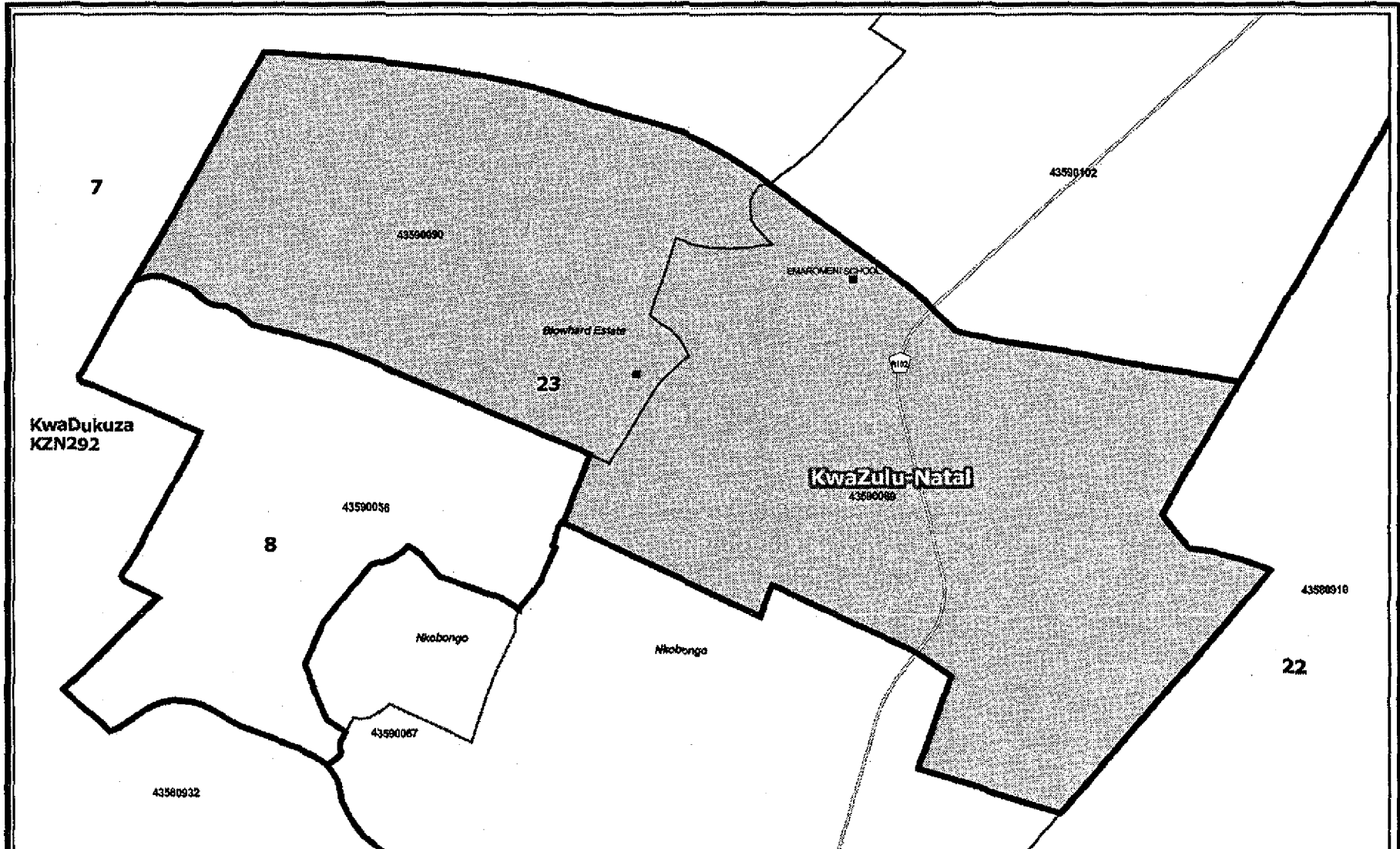
Legend	
	Provincial Boundary
	Local Municipality
	Ward
	Dam
	Main Road
	Voting Station

**KwaDukuza(KZN292)**  
 Publication of the delimitation of Ward 22  
 of KwaDukuza(KZN292)  
 in terms of Item 5 of Schedule 1 to the  
 Local Government: Municipal Structures Act, 1998  
 (Act No.117 of 1998)

	NOT TO SCALE
DATE	March 2010
WARD NUMBER	22

Additional information relating to this map  
 can be obtained by contacting the  
 Municipal Demarcation Board at:  
 Tel: (012) 342 2481 Fax: (012) 342 2485  
 email: [info@demarcation.org.za](mailto:info@demarcation.org.za)  
 Website: [www.demarcation.org.za](http://www.demarcation.org.za)  
 Address: Private Bag X26, Hatfield 0028





**Legend**

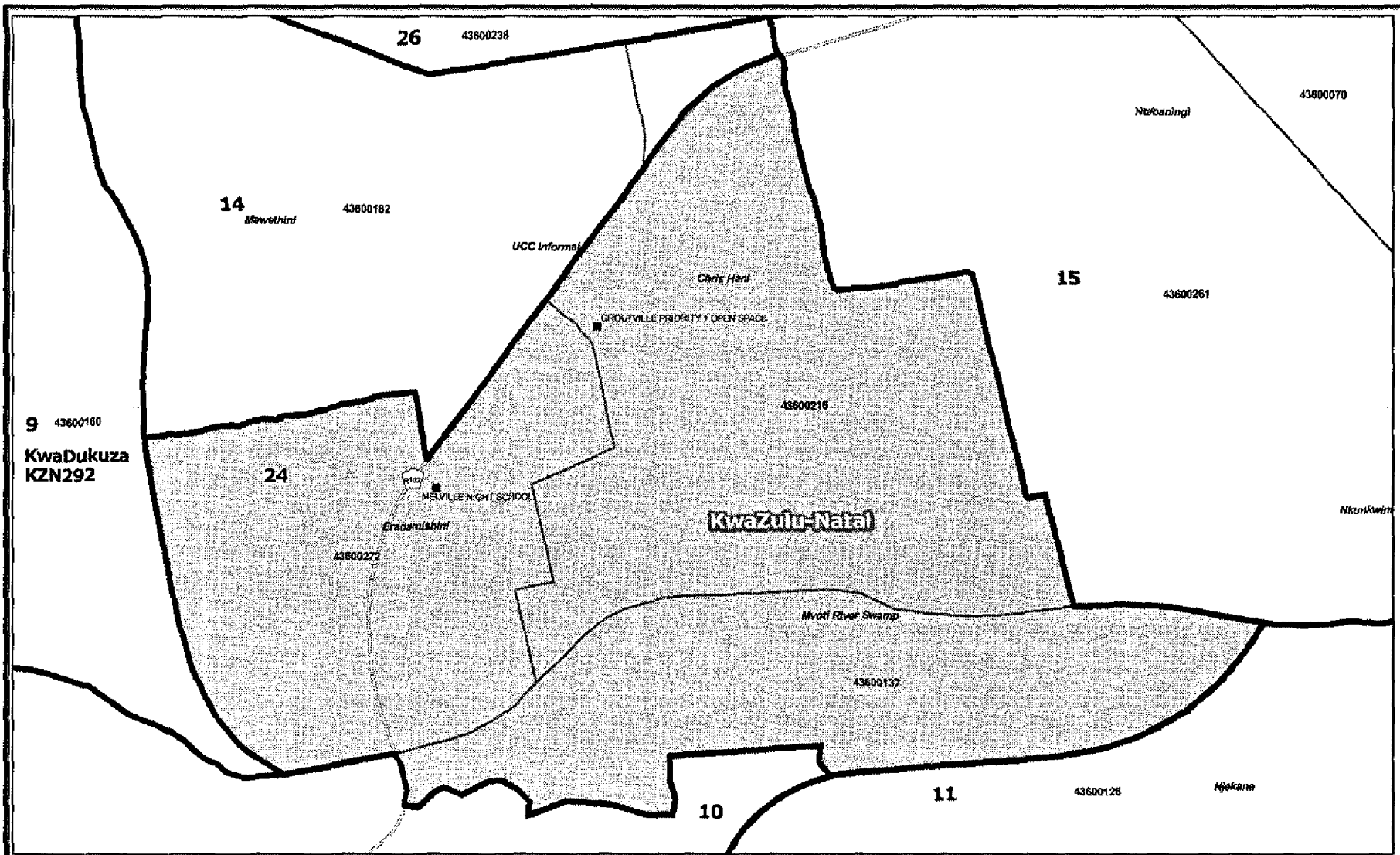
Provincial Boundary	Dam
Local Municipality	Main Road
Ward	Voting Station

**KwaDukuza(KZN292)**  
 Publication of the delimitation of Ward 23  
 of KwaDukuza(KZN292)  
 in terms of Item 5 of Schedule 1 to the  
 Local Government: Municipal Structures Act, 1998  
 (Act No. 117 of 1998)

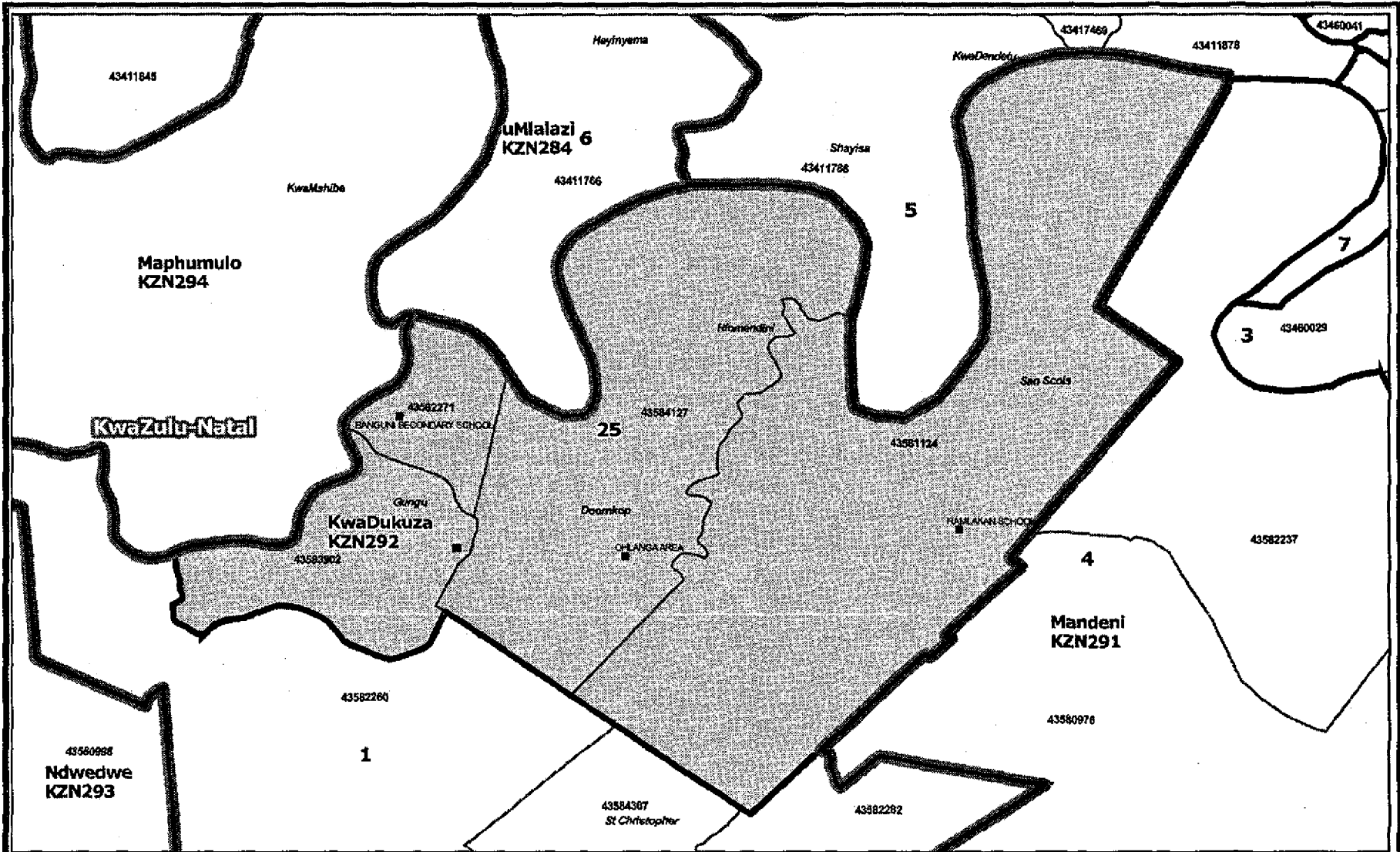
NOT TO SCALE
DATE March 2010
WARD NUMBER 23

Additional information relating to this map  
 can be obtained by contacting the  
 Municipal Demarcation Board at:  
 Tel: (012) 342 2481 Fax: (012) 342 2480  
 email: [info@demarcation.org.za](mailto:info@demarcation.org.za)  
 Website: [www.demarcation.org.za](http://www.demarcation.org.za)  
 Address: Private Bag X28, Hatfield 0028





<p><b>Legend</b></p> <ul style="list-style-type: none"> <li> Provincial Boundary</li> <li> Local Municipality</li> <li> Ward</li> <li> Dam</li> <li> Main Road</li> <li> Voting Station</li> </ul>	<p><b>KwaDukuza(KZN292)</b>                  Publication of the delimitation of Ward 24                  of KwaDukuza(KZN292)                  in terms of Item 5 of Schedule 1 to the                  Local Government: Municipal Structures Act, 1998                  (Act No.117 of 1998)</p>	<p> NOT TO SCALE</p> <p>DATE March 2010</p> <p>WARD NUMBER 24</p>	<p>Additional information relating to this map                  can be obtained by contacting the                  Municipal Demarcation Board at:</p> <p>Tel: (012) 342 2461 Fax: (012) 342 2485                  email: <a href="mailto:info@demarcation.org.za">info@demarcation.org.za</a>                  Website: <a href="http://www.demarcation.org.za">www.demarcation.org.za</a>                  Address: Private Bag X28, Hatfield 0028</p>	
--	--	---	--	--



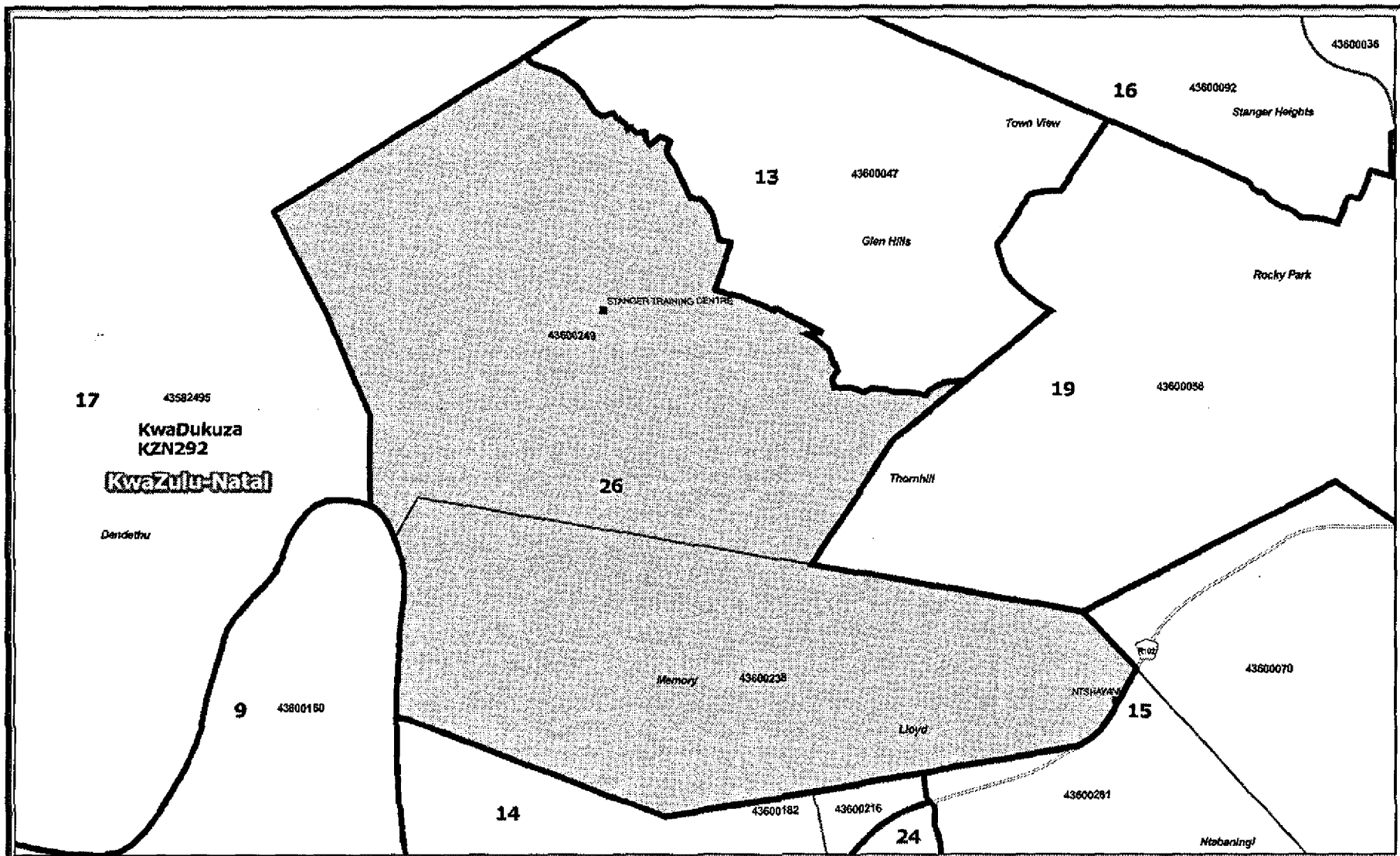
Legend	
	Provincial Boundary
	Local Municipality
	Ward
	Dam
	Main Road
	Voting Station

**KwaDukuza (KZN292)**  
 Publication of the delimitation of Ward 25  
 of KwaDukuza (KZN292)  
 in terms of Item 5 of Schedule 1 to the  
 Local Government: Municipal Structures Act, 1998  
 (Act No. 117 of 1998)

 NOT TO SCALE
DATE March 2010
WARD NUMBER 25

Additional information relating to this map  
 can be obtained by contacting the  
 Municipal Demarcation Board at:  
 Tel: (012) 342 2481 Fax: (012) 342 2480  
 email: [info@demarcation.org.za](mailto:info@demarcation.org.za)  
 Website: [www.demarcation.org.za](http://www.demarcation.org.za)  
 Address: Private Bag X28, Hatfield 0028





Legend	
	Provincial Boundary
	Local Municipality
	Ward
	Dam
	Main Road
	Voting Station

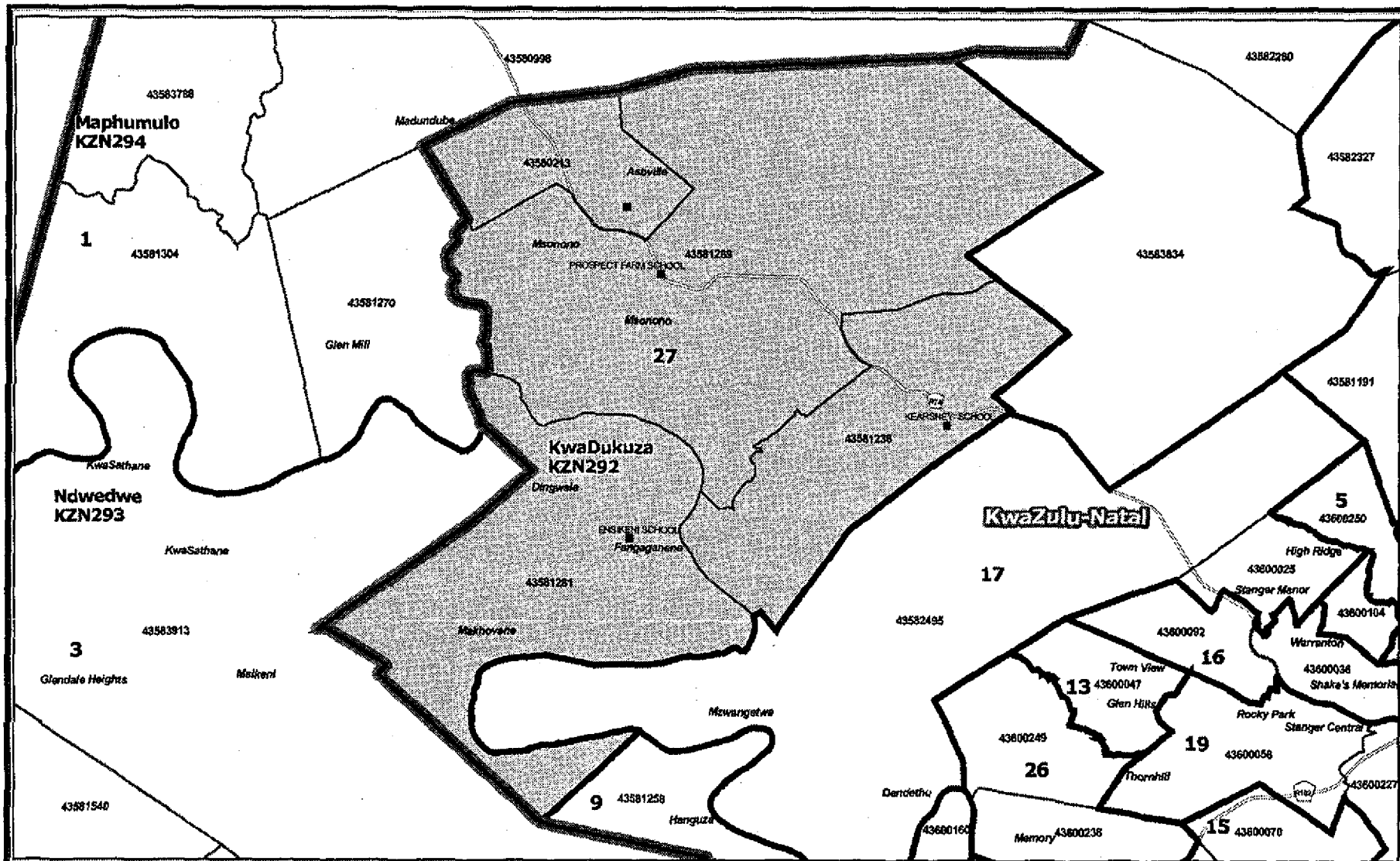
**KwaDukuza(KZN292)**  
 Publication of the delimitation of Ward 26  
 of KwaDukuza(KZN292)  
 in terms of Item 5 of Schedule 1 to the  
 Local Government: Municipal Structures Act, 1998  
 (Act No.117 of 1998)

 NOT TO SCALE
DATE March 2010
WARD NUMBER 26

Additional information relating to this map  
 can be obtained by contacting the  
 Municipal Demarcation Board at:  
 Tel: (012) 342 2481 Fax: (012) 342 2480  
 email: [info@demarcation.org.za](mailto:info@demarcation.org.za)  
 Website: [www.demarcation.org.za](http://www.demarcation.org.za)  
 Address: Private Bag X28, Hatfield 0028







Legend	
	Provincial Boundary
	Local Municipality
	Ward
	Dam
	Main Road
	Voting Station

**KwaDukuza(KZN292)**  
 Publication of the delimitation of Ward 27  
 of KwaDukuza(KZN292)  
 in terms of Item 5 of Schedule 1 to the  
 Local Government: Municipal Structures Act, 1998  
 (Act No.117 of 1998)

NOT TO SCALE
DATE March 2010
WARD NUMBER 27

Additional information relating to this map  
 can be obtained by contacting the  
 Municipal Demarcation Board at:  
 Tel: (012) 342 2481 Fax: (012) 342 2480  
 email: [info@demarcation.org.za](mailto:info@demarcation.org.za)  
 Website: [www.demarcation.org.za](http://www.demarcation.org.za)  
 Address: Private Bag X28, Hatfield 0028





