

IMPORTANT NOTICE

The Government Printing Works will not be held responsible for faxed documents not received due to errors on the fax machine or faxes received which are unclear or incomplete. Please be advised that an "OK" slip, received from a fax machine, will not be accepted as proof that documents were received by the GPW for printing. If documents are faxed to the GPW it will be the sender's responsibility to phone and confirm that the documents were received in good order.

Furthermore the Government Printing Works will also not be held responsible for cancellations and amendments which have not been done on original documents received from clients.

CONTENTS**INHOUD**

<i>No.</i>		<i>Page</i>	<i>No.</i>		<i>Bladsy</i>
	GENERAL NOTICE			ALGEMENE KENNISGEWING	
31	Local Government: Municipal Structures Act (117/1998): Municipal Demarcation Board: Delimitation of municipal wards: Ingwe Local Municipality (KZN431)	3	31	Wet op Plaaslike Regering: Munisipale Strukture (117/1998): Munisipale Afbakingsraad: Afbakening van munisipale wyke: Ingwe Plaaslike Munisipaliteit (KZN431).....	8

GENERAL NOTICE—ALGEMENE KENNISGEWING

No. 31**26 March 2010****MUNICIPAL DEMARCATION BOARD
DELIMITATION OF MUNICIPAL WARDS IN TERMS OF THE LOCAL
GOVERNMENT: MUNICIPAL STRUCTURES ACT, 1998****Municipality : Ingwe Local Municipality (KZN431)**

In terms of Item 5(1) of Schedule 1 to the Local Government: Municipal Structures Act, 1998 (Act No.117 of 1998) ("the Act") the Municipal Demarcation Board hereby publishes its delimitation of wards for the above-mentioned municipality. Particulars of the delimitation are listed in the Schedule.

In terms of Item 5(2) of Schedule 1 to the Act, any person aggrieved by a delimitation may, within 14 days of publication of this notice, submit objections in writing to:

The Municipal Demarcation Board
Private Bag X28
Hatfield
0028

Fax: 012-3422480

E-mail: robert@demarcation.org.za

The attached form MDB5 must please be used to object. The form is also available on www.demarcation.org.za

LANDIWE MAHLANGU
CHAIRPERSON: MDB

SCHEDULE

In terms of Section 18(3) of the Local Government: Municipal Structures Act, 1998 (Act 117 of 1998) the MEC responsible for local government has determined that the municipal council consists of 22 councillors.

After having consulted the Independent Electoral Commission, The Municipal Demarcation Board has delimited the municipality into 11 wards in terms of Schedule 1 to the Act.

The number of registered voters in each ward does not vary by more than fifteen percent from the norm. The norm was determined by dividing the total number of voters on the municipal segment of the national common voters roll, namely 41637 voters on 12 February 2009, by the number of wards in the municipality.

An overview map of the boundary of the municipality, with the boundaries of the wards within the municipal boundary, and a map of each ward are attached. In case of a discrepancy between a map and this schedule, the map will prevail.

The ward numbers, the voting districts and voting stations in each ward, and the number of voters are as follows:

WARD 1 comprises of a total of 3879 registered voters

Voting District	Voting Station	Number of Voters
43771787	NGXOLA COMBINED PRIMARY SCHOOL	179
43771811	SKOFILL HIGH SCHOOL	987
43771800	IMVULENI	1147
43771798	EMAGCAKINI COMBINED PRIMARY SCHOOL	444
43773925	MASHAYILANGA COMBINED PRIMARY SCHOOL	1122

WARD 2 comprises of a total of 3540 registered voters

Voting District	Voting Station	Number of Voters
43773914	GXALINGENWA PRIMARY SCHOOL	613
43771765	KHUKHULELA COMBINED PRIMARY SCHOOL	1021
43771754	CENTOCOW HIGH SCHOOL	656
43771776	EMWANENI	449
43771822	NOMAGAGA COMBINED PRIMARY SCHOOL	801

WARD 3 comprises of a total of 3802 registered voters

Voting District	Voting Station	Number of Voters
43774218	NGCESHENI PRIMARY SCHOOL	336
43773778	GQUMENI COMBINED PRIMARY SCHOOL	727
43771888	GQUMENI COMMUNITY HALL	1075
43771877	MAHLAHLA JUNIOR SCHOOL	409
43771833	QULASHE COMBINED PRIMARY SCHOOL	771
43771866	EMNQUNDEKWENI COMBINED PRIMARY SCHOOL	484

WARD 4 comprises of a total of 3637 registered voters

Voting District	Voting Station	Number of Voters
43771732	SONYONGWANE HIGH SCHOOL	1379
43771743	EMKHAZENI COMBINED PRIMARY SCHOOL	1177
43771721	ESIBOVINI COMBINED PRIMARY SCHOOL	1081

WARD 5 comprises of a total of 3936 registered voters

Voting District	Voting Station	Number of Voters
43771956	SEAFORD COMBINED PRIMARY SCHOOL	1023
43771967	DUMABEZWE	852
43773644	NDEBENI SCHOOL	1089
43773835	DONNYBROOK PRIMARY SCHOOL	489
43773981	SOKHELA COMBINED PRIMARY SCHOOL	483

WARD 6 comprises of a total of 4176 registered voters

Voting District	Voting Station	Number of Voters
43771901	VALENTINE COMBINED PRIMARY SCHOOL	364
43771608	NTAKAMA HALL	724
43771664	GLENBAIN TENT	181
43771675	JANI PRIMARY SCHOOL	224
43774364	GLENMAIZE PRIMARY SCHOOL	337
43771934	KHETTIKUTILE	812
43771899	QOYINTABA SCHOOL	1073
43771912	MNYWANENI PRIMARY SCHOOL	461

WARD 7 comprises of a total of 3475 registered voters

Voting District	Voting Station	Number of Voters
43772159	NTABENDE HIGH SCHOOL	707
43772070	NDABISEKHAYA HIGH SCHOOL	442
43772148	MDUTSIINI COMBINED PRIMARY SCHOOL	401
43772160	GUDLINTABA COMBINED PRIMARY SCHOOL	450
43772171	JUBANE COMBINED PRIMARY SCHOOL	363
43772115	EMANGWANENI COMBINED PRIMARY SCHOOL	416
43773633	SANDANEZWE COMBINED PRIMARY SCHOOL	696

WARD 8 comprises of a total of 3933 registered voters

Voting District	Voting Station	Number of Voters
43772069	ZASHUKE HIGH SCHOOL	767
43772003	ENGUDWINI SCHOOL	927
43772014	MPHEPHETHA COMBINED PRIMARY SCHOOL	294
43772025	MEMELA COMBINED PRIMARY SCHOOL	472
43772036	NDABAKAZIBUZWA SCHOOL	882
43772047	NGONYAMA JUNIOR SECONDARY SCHOOL	591

WARD 9 comprises of a total of 3762 registered voters

Voting District	Voting Station	Number of Voters
43771978	NKWEZELA COMBINED PRIMARY SCHOOL	772
43774465	BEERSHEBA PRIMARY SCHOOL	265
43771923	POLELA HIGH SCHOOL	611
43771989	DINGEKA HIGH SCHOOL	1195
43771990	BHAMBATHA COMBINED PRIMARY SCHOOL	804
43772722	SOLOKOHILO P SCHOOL	115

WARD 10 comprises of a total of 3809 registered voters

Voting District	Voting Station	Number of Voters
43772081	BHIDLA PRIMARY SCHOOL	586
43772126	ENKELABANTWANA COMBINED PRIMARY SCHOOL	1412
43774375	VUSINDABA PRIMARY SCHOOL	371
43772058	SINDAWONYE PRIMARY SCHOOL	409
43772092	EMACABAZINI PRIMARY SCHOOL	342
43772104	ENKUMBA PRIMARY SCHOOL	689

WARD 11 comprises of a total of 3688 registered voters

Voting District	Voting Station	Number of Voters
43771710	WOODHURST COMBINED PRIMARY SCHOOL	482
43771844	HLABENI COMBINED PRIMARY SCHOOL	612
43771855	INDUMAKUDE COMBINED PRIMARY SCHOOL	412
43771686	TARS VALLEY COMBINED PRIMARY SCHOOL	453
43771709	MJILA COMBINED PRIMARY SCHOOL	551
43820018	CREIGHTON AGRICULTURAL HALL	729
43771697	NOMGIDI COMBINED PRIMARY SCHOOL	449

Important: This Schedule contains the total number of registered voters on the municipality's segment of the national common voters' roll on 12 February 2009 as provided for in Government Notice No. 750 published in Government Gazette No. 32407 of 15 July 2009. The voting district numbers, the voting district boundaries, voting stations, and the number of voters may change after the registration of voters for the 2011 local elections.

FORM MDB5

WARD DELIMITATION

**OBJECTION IN TERMS OF ITEM 5(2) OF SCHEDULE 1 TO THE
LOCAL GOVERNMENT: MUNICIPAL STRUCTURES ACT, 1998**

Name of municipality:.....Code:.....

Name of aggrieved person/institution:.....

Contact person in case of an institution:.....

Address:.....

Tel. number:.....Cell number:.....

Email address:.....

I hereby object to the delimitation of the boundaries of the following wards:

WARD NUMBER	REASON/MOTIVATION

I request the Municipal Demarcation Board to consider the following alternative proposals:

Ward number	The ward should comprise of the following voting districts (Provide voting district number and the number of voters in brackets e.g. VD1123456(1500)+VD345678(2500)=4000)	Motivation

I confirm that:

- each cluster of voting districts form a contiguous ward;
- the number of voters in each ward fall within the minimum and maximum of voters allowed per ward;
- the proposed ward boundaries comply, in general, with the criteria.

SIGNATURE

NAME AND SURNAME

DATE

No. 31

26 Maart 2010

**MUNISIPALE AFBAKENINGSRAAD
AFBAKENING VAN MUNISIPALE WYKE INGEVOLGE DIE WET OP
PLAASLIKE REGERING: MUNISIPALE STRUKTURE, 1998**

Munisipaliteit : Ingwe Plaaslike Munisipaliteit (KZN431)

Ingevolge Item 5(1) van Bylae 1 van die Wet op Plaaslike Regering: Munisipale Strukture, 1998 (Wet No. 117 van 1998) ("die Wet") publiseer die Munisipale Afbakeningsraad hiermee sy afbakening van wyke vir die bogenaaamde munisipaliteit. Besonderhede van die afbakening is vervat in die Bylae.

Ingevolge Item 5(2) van Bylae 1 van die Wet, kan enige persoon wat gegrief is deur 'n afbakening binne 14 dae na publikasie van hierdie kennisgewing skriftelike besware voorlê aan:

Die Munisipale Afbakeningsraad
Privaatsak X28
Hatfield
0028

Faks: 012-3422480

E-pos: robert@demarcation.org.za

Die aangehegte vorm MDB5 moet asseblief gebruik word om beswaar aan te teken. Die vorm is ook beskikbaar op www.demarcation.org.za

LANDIWE MAHLANGU

VOORSITTER: MUNISIPALE AFBAKENINGSRAAD

BYLAE

Ingevolge Artikel 18(3) van die Wet op Plaaslike Regering: Munisipale Strukture, 1998 (Wet 117 van 1998) het die LUR vir plaaslike regering bepaal dat die munisipale raad bestaan uit 22 raadslede.

Na oorlegpleging met die Onafhanklike Verkiesingskommissie het die Munisipale Afbakeningsraad die munisipaliteit in 11 wyke afgebaken ingevolge Bylae 1 van die Wet.

Die getal geregistreerde kiesers in elke wyk, wyk nie meer as vyftien persent van die norm af nie. Die norm is bepaal deur die getal geregistreerde kiesers op die munisipale segment van die nasionale gemeenskaplike kieserslys, naamlik 41637 kiesers op 12 Februarie 2009, deur die getal wyke in die munisipaliteit te deel.

'n Oorsigkaart van die munisipale grens met die grense van die wyke binne die munisipale grens, en 'n kaart van elke wyk, is aangeheg. Ingeval van 'n verskil tussen 'n kaart en hierdie bylae, sal die kaart geld.

Die wyknommers, die stembedistrikte en stemlokale in elke wyk, en die getal kiesers is as volg:

WYK 1 het 3879 kiesers

Stemdistrik	Stemlokaal	Getal kiesers
43773925	MASHAYILANGA COMBINED PRIMARY SCHOOL	1122
43771811	SKOFILL HIGH SCHOOL	987
43771800	IMVULENI	1147
43771798	EMAGCAKINI COMBINED PRIMARY SCHOOL	444
43771787	NGXOLA COMBINED PRIMARY SCHOOL	179

WYK 2 het 3540 kiesers

Stemdistrik	Stemlokaal	Getal kiesers
43773914	GXALINGENWA PRIMARY SCHOOL	613
43771822	NOMAGAGA COMBINED PRIMARY SCHOOL	801
43771765	KHUKHULELA COMBINED PRIMARY SCHOOL	1021
43771754	CENTOCOW HIGH SCHOOL	656
43771776	EMWANENI	449

WYK 3 het 3802 kiesers

Stemdistrik	Stemlokaal	Getal kiesers
43771833	QULASHE COMBINED PRIMARY SCHOOL	771
43771877	MAHLAHLA JUNIOR SCHOOL	409
43771888	GQUMENI COMMUNITY HALL	1075
43771866	FMNQUNDEKWENI COMBINED PRIMARY SCHOOL	484
43773778	GQUMENI COMBINED PRIMARY SCHOOL	727
43774218	NGCESHENI PRIMARY SCHOOL	336

WYK 4 het 3637 kiesers

Stemdistrik	Stemlokaal	Getal kiesers
43771721	ESIBOVINI COMBINED PRIMARY SCHOOL	1081
43771732	SONYONGWANE HIGH SCHOOL	1379
43771743	EMKHAZENI COMBINED PRIMARY SCHOOL	1177

WYK 5 het 3936 kiesers

Stemdistrik	Stemlokaal	Getal kiesers
43773644	NDEBENI SCHOOL	1089
43771967	DUMABEZWE	852
43771956	SEAFORD COMBINED PRIMARY SCHOOL	1023
43773835	DONNYBROOK PRIMARY SCHOOL	489
43773981	SOKHELA COMBINED PRIMARY SCHOOL	483

WYK 6 het 4176 kiesers

Stemdistrik	Stemlokaal	Getal kiesers
43771901	VALENTINE COMBINED PRIMARY SCHOOL	364
43771675	JANI PRIMARY SCHOOL	224
43771934	KHETHOKUHLE	812
43774364	GLENMAIZE PRIMARY SCHOOL	337
43771608	NTAKAMA HALL	724
43771899	QOYINTABA SCHOOL	1073
43771912	MNYWANENI PRIMARY SCHOOL	461
43771664	GLENBAIN TENT	181

WYK 7 het 3475 kiesers

Stemdistrik	Stemlokaal	Getal kiesers
43772171	JUBANE COMBINED PRIMARY SCHOOL	363
43772115	EMANGWANENI COMBINED PRIMARY SCHOOL	416
43772070	NDABISEKIIYA HIGH SCHOOL	442
43772159	NTABENDE HIGH SCHOOL	707
43772148	MDUTSHINI COMBINED PRIMARY SCHOOL	401
43772160	GUDLINTABA COMBINED PRIMARY SCHOOL	450
43773633	SANDANEZWE COMBINED PRIMARY SCHOOL	696

WYK 8 het 3933 kiesers

Stemdistrik	Stemlokaal	Getal kiesers
43772069	ZASHUKE HIGH SCHOOL	767
43772003	ENGUDWINI SCHOOL	927
43772014	MPHEPHETHA COMBINED PRIMARY SCHOOL	294
43772025	MEMELA COMBINED PRIMARY SCHOOL	472
43772036	NDABAKAZIBUZWA SCHOOL	882
43772047	NGONYAMA JUNIOR SECONDARY SCHOOL	591

WYK 9 het 3762 kiesers

Stemdistrik	Stemlokaal	Getal kiesers
43771989	DINGEKA HIGH SCHOOL	1195
43771923	POLELA HIGH SCHOOL	611
43771990	BHAMBATHA COMBINED PRIMARY SCHOOL	804
43772722	SOLOKOHILO P SCHOOL	115
43771978	NKWEZELA COMBINED PRIMARY SCHOOL	772
43774465	BEERSHEBA PRIMARY SCHOOL	265

WYK 10 het 3809 kiesers

Stemdistrik	Stemlokaal	Getal kiesers
43772058	SINDAWONYE PRIMARY SCHOOL	409
43772081	BHIDLA PRIMARY SCHOOL	586
43772092	EMACABAZINI PRIMARY SCHOOL	342
43774375	VUSINDABA PRIMARY SCHOOL	371
43772126	ENKELABANTWANA COMBINED PRIMARY SCHOOL	1412
43772104	ENKUMBA PRIMARY SCHOOL	689

WYK 11 het 3688 kiesers

Stemdistrik	Stemlokaal	Getal kiesers
43820018	CREIGHTON AGRICULTURAL HALL	729
43771686	TARS VALLEY COMBINED PRIMARY SCHOOL	453
43771697	NOMGIDI COMBINED PRIMARY SCHOOL	449
43771709	MJILA COMBINED PRIMARY SCHOOL	551
43771844	HLABENI COMBINED PRIMARY SCHOOL	612
43771710	WOODIURST COMBINED PRIMARY SCHOOL	482
43771855	INDUMAKUDE COMBINED PRIMARY SCHOOL	412

Belangrik: Hierdie Bylae bevat die totale getal geregistreerde kiesers op die munisipaliteit se segment van die nasionale gemeenskaplike kieserslys op 12 Februarie 2009, waarvoor voorsiening gemaak is in Goewermentskennisgewing No. 750 gepubliseer in Staatskoerant No. 32407 van 15 Julie 2009. Die stemdistriknommers, die grense van die stemdistrikte, die stemlokale, en die getal kiesers mag verander na die registrasie van kiesers vir die 2011 plaaslike verkiesings.

VORM MDB5

WYKSAFBAKENING

**BESWAAR INGEVOLGE ITEM 5(2) VAN BYLAE 1
VAN DIE WET OP PLAASLIKE REGERING: MUNISIPALE STRUKTURE, 1998**

Naam van Munisipaliteit:.....Code:.....

Naam van beswaarde persoon/instelling:.....

Kontak persoon in geval van 'n instelling:.....

Adres:.....

Tel. nommer:..... Selfoonnommer:.....

E-pos adres:.....

Hiermee teken ek beswaar aan teen die afbakening van die grense van die volgende wyke

WYK NOMMER	REDE/MOTIVERING

Ek versoek die Munisipale Afbakeningsraad om die volgende alternatiewe voorstelle te oorweeg:

Wyk nommer	Die wyk moet bestaan uit die volgende stemdistrikte: (Voorsien die stemdistriktnommer en die getal geregistreerde kiesers as volg $VD1123456(1500)+VD345678(2500)=4000$)	Motivering

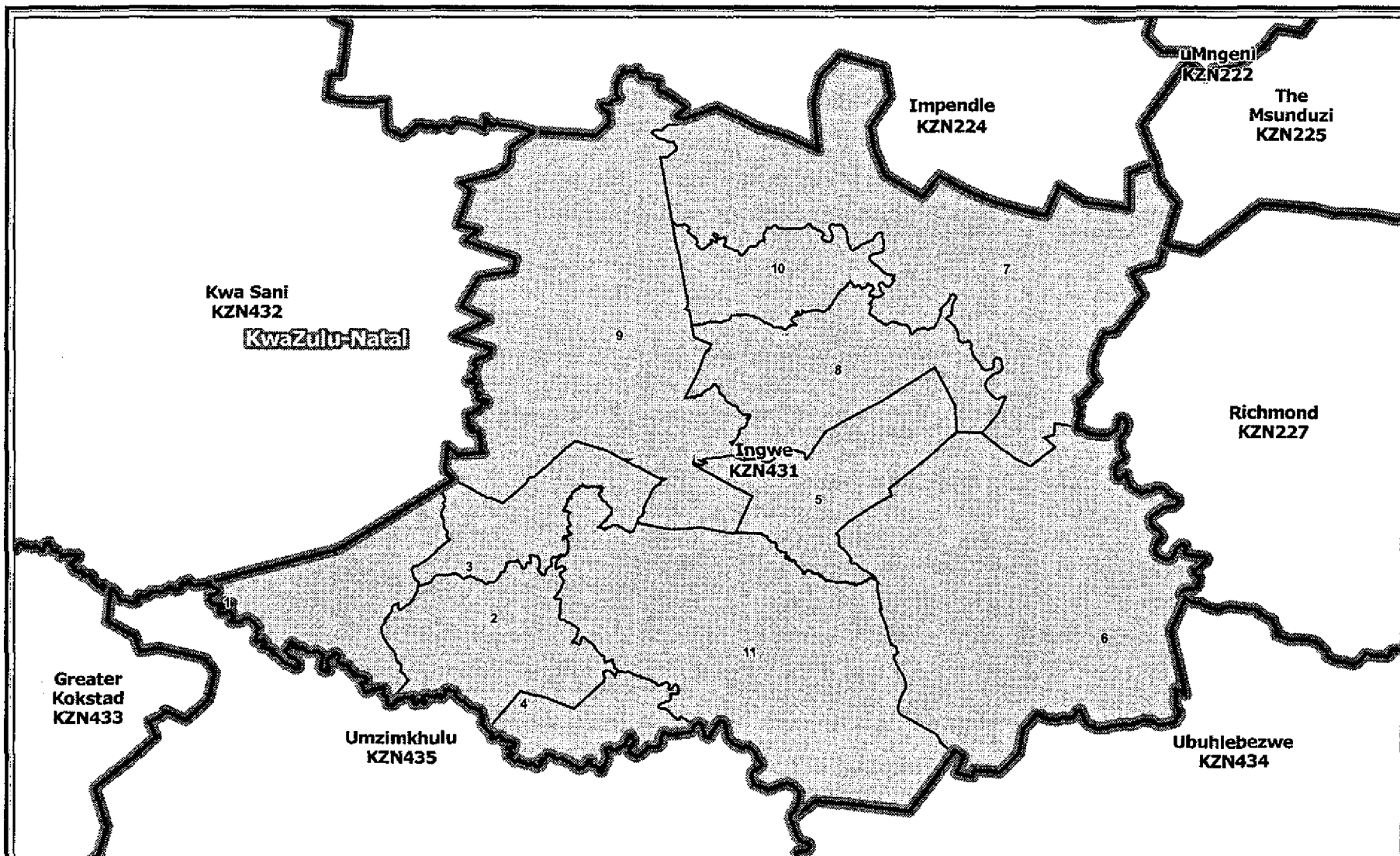
Ek bevestig dat:






- die saamgevoegde stemdistrikte vorm 'n aaneenlopende wyk;
- die getal kiesers in elke wyk is binne die minimum en maksimum getal wat per wyk toegelaat word;
- die voorgestelde wyke voldoen in die algemeen aan die kriteria.

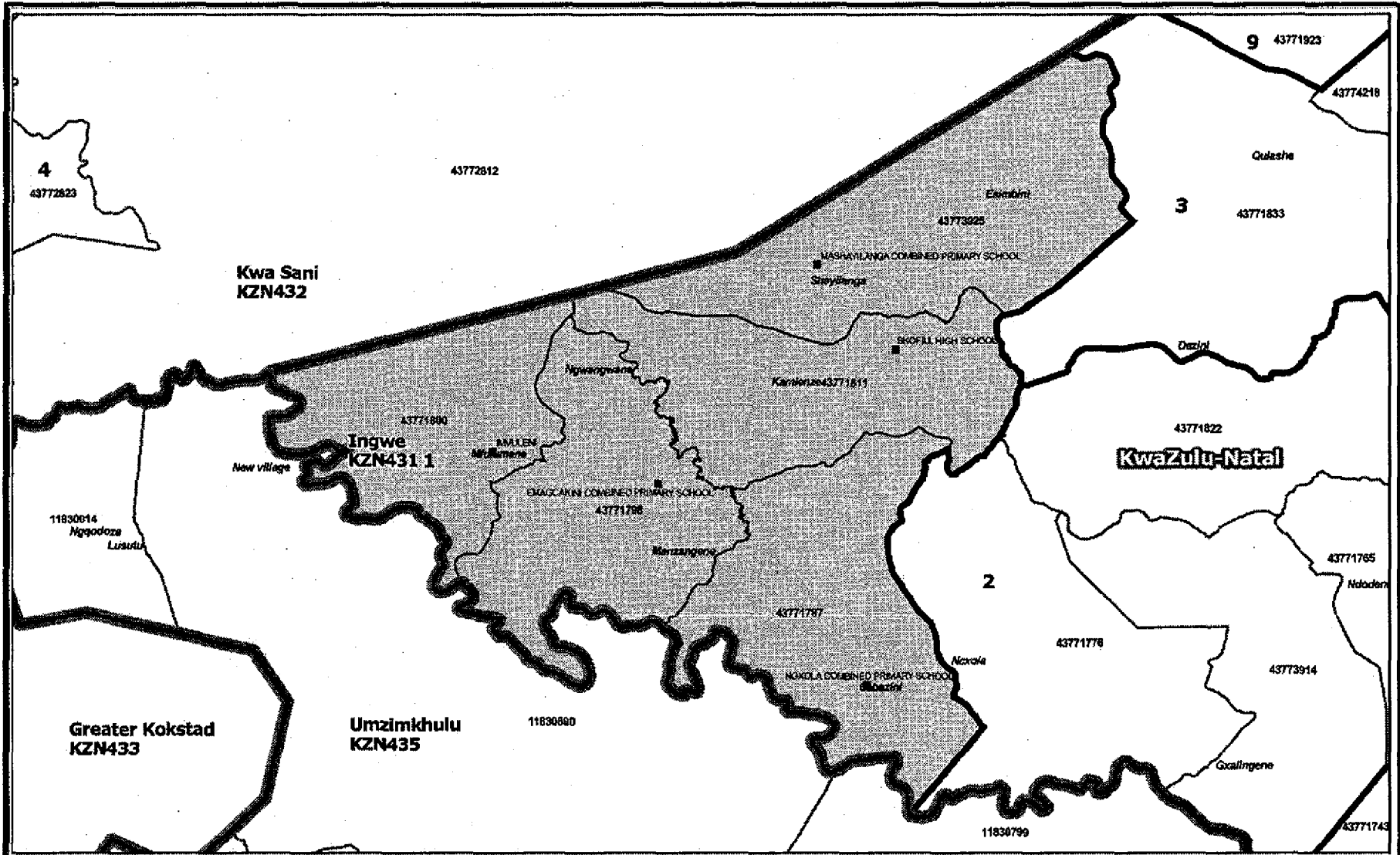
HANDTEKENING

NAAM EN VAN

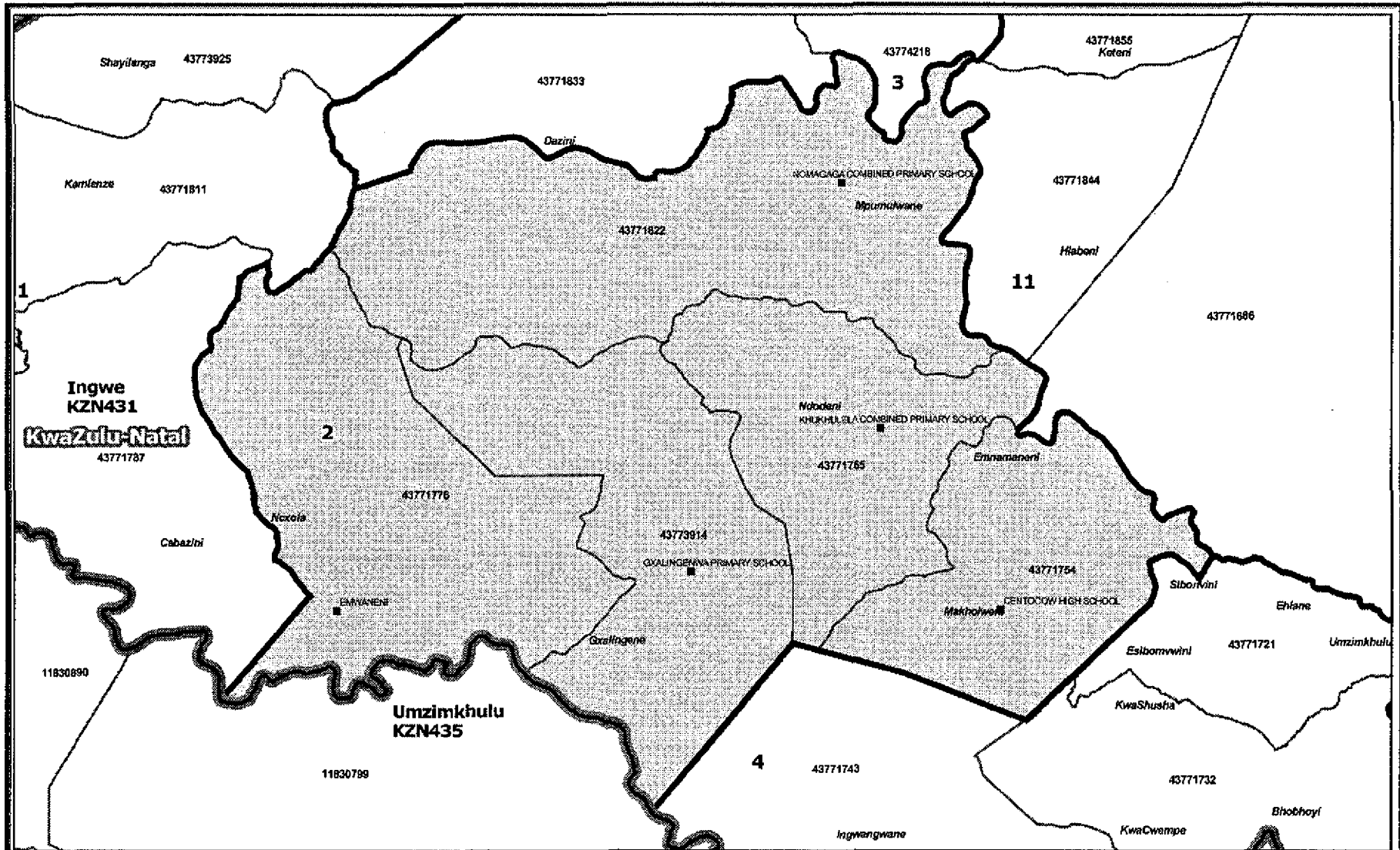
DATUM



<p>Legend</p> <ul style="list-style-type: none">  Provincial Boundary  Municipal Boundary  Ward Boundary 	<p>Ingwe(KZN431)</p> <p>Publication of the delimitation of Wards within the Ingwe Local Municipality (KZN431) in terms of Item 5 of Schedule 1 to the Local Government: Municipal Structures Act, 1998 (Act No.117 of 1998)</p>	<p> NOT TO SCALE</p> <p>DATE February 2010</p> <p>MAP NUMBER KZN431</p>	<p>Additional information relating to this map can be obtained by contacting the Municipal Demarcation Board at:</p> <p>Tel: (012) 342 2481 Fax: (012) 342 2480 email: info@demarcation.org.za Website: www.demarcation.org.za Address: Private Bag X28, Hatfield 0028</p>	
---	--	--	---	---



<p>Legend</p> <ul style="list-style-type: none"> Provincial Boundary Local Municipality Ward Dam Main Road Voting Station 	<p>Ingwe(KZN431) Publication of the delimitation of Ward 1 of Ingwe(KZN431) in terms of Item 5 of Schedule 1 to the Local Government: Municipal Structures Act, 1998 (Act No.117 of 1998)</p>	<p> NOT TO SCALE</p> <table border="1"> <tr> <td>DATE</td> <td>March 2010</td> </tr> <tr> <td>WARD NUMBER</td> <td>1</td> </tr> </table>	DATE	March 2010	WARD NUMBER	1	<p>Additional information relating to this map can be obtained by contacting the Municipal Demarcation Board at:</p> <p>Tel: (012) 342 2481 Fax: (012) 342 2480 email: info@demarcation.org.za Website: www.demarcation.org.za Address: Private Bag X28, Hatfield 0028</p>	
DATE	March 2010							
WARD NUMBER	1							



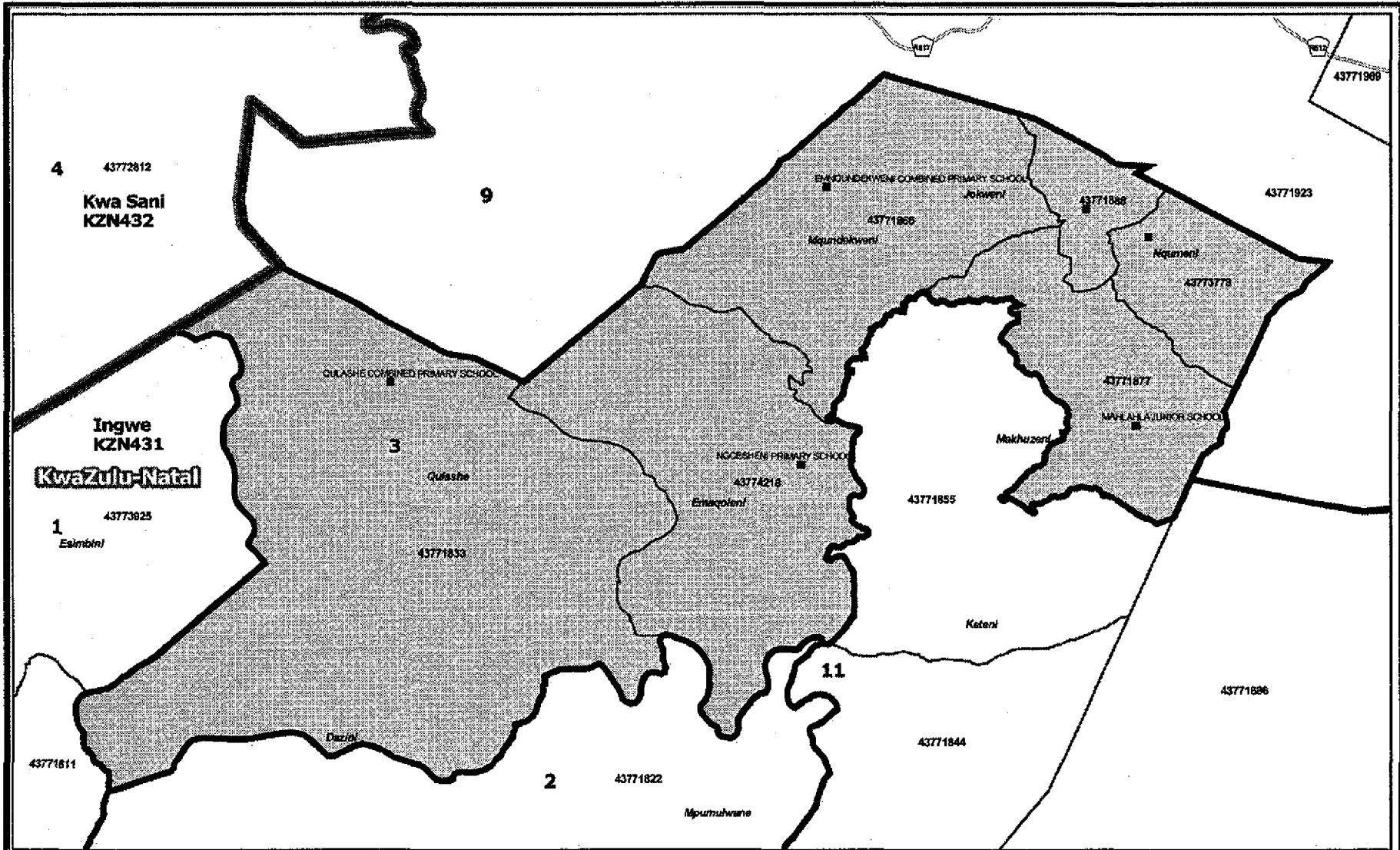
Legend	
	Provincial Boundary
	Dam
	Local Municipality
	Main Road
	Ward
	Voting Station

Ingwe(KZN431)
 Publication of the delimitation of Ward 2
 of Ingwe(KZN431)
 in terms of Item 5 of Schedule 1 to the
 Local Government: Municipal Structures Act, 1998
 (Act No.117 of 1998)

	NOT TO SCALE
DATE	March 2010
WARD NUMBER	2

Additional information relating to this map
 can be obtained by contacting the
 Municipal Demarcation Board at:
 Tel: (012) 342 2481 Fax: (012) 342 2480
 email: info@demarcation.org.za
 Website: www.demarcation.org.za
 Address: Private Bag X28, Hatfield 0028





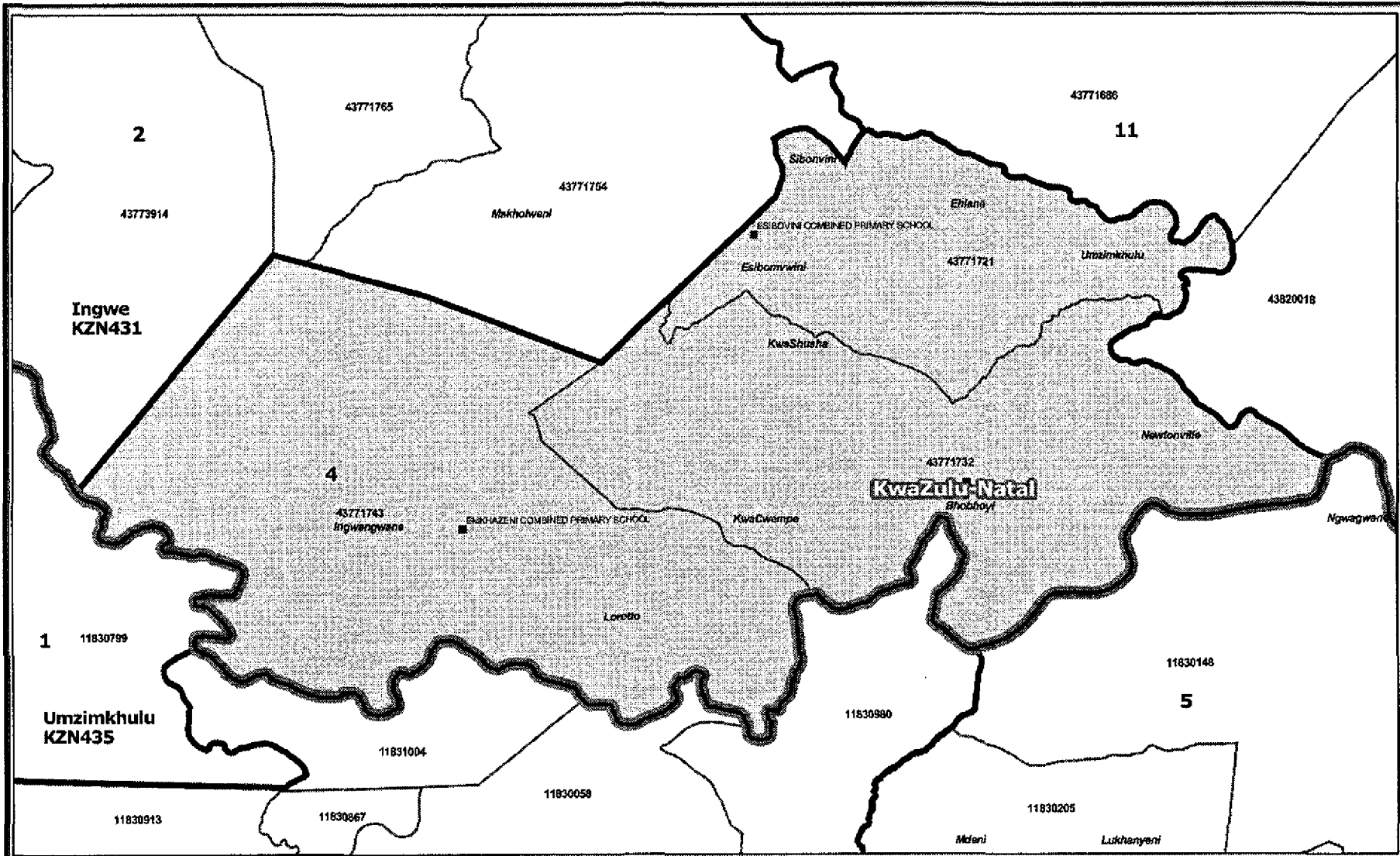
Legend	
	Provincial Boundary
	Dam
	Local Municipality
	Main Road
	Ward
	Voting Station

Ingwe(KZN431)
 Publication of the delimitation of Ward 3
 of Ingwe(KZN431)
 in terms of item 5 of Schedule 1 to the
 Local Government: Municipal Structures Act, 1998
 (Act No.117 of 1998)

 NOT TO SCALE
DATE March 2010
WARD NUMBER 3

Additional information relating to this map
 can be obtained by contacting the
 Municipal Demarcation Board at:
 Tel: (012) 342 2481 Fax: (012) 342 2480
 email: info@demarcation.org.za
 Website: www.demarcation.org.za
 Address: Private Bag X28, Hatfield 0028





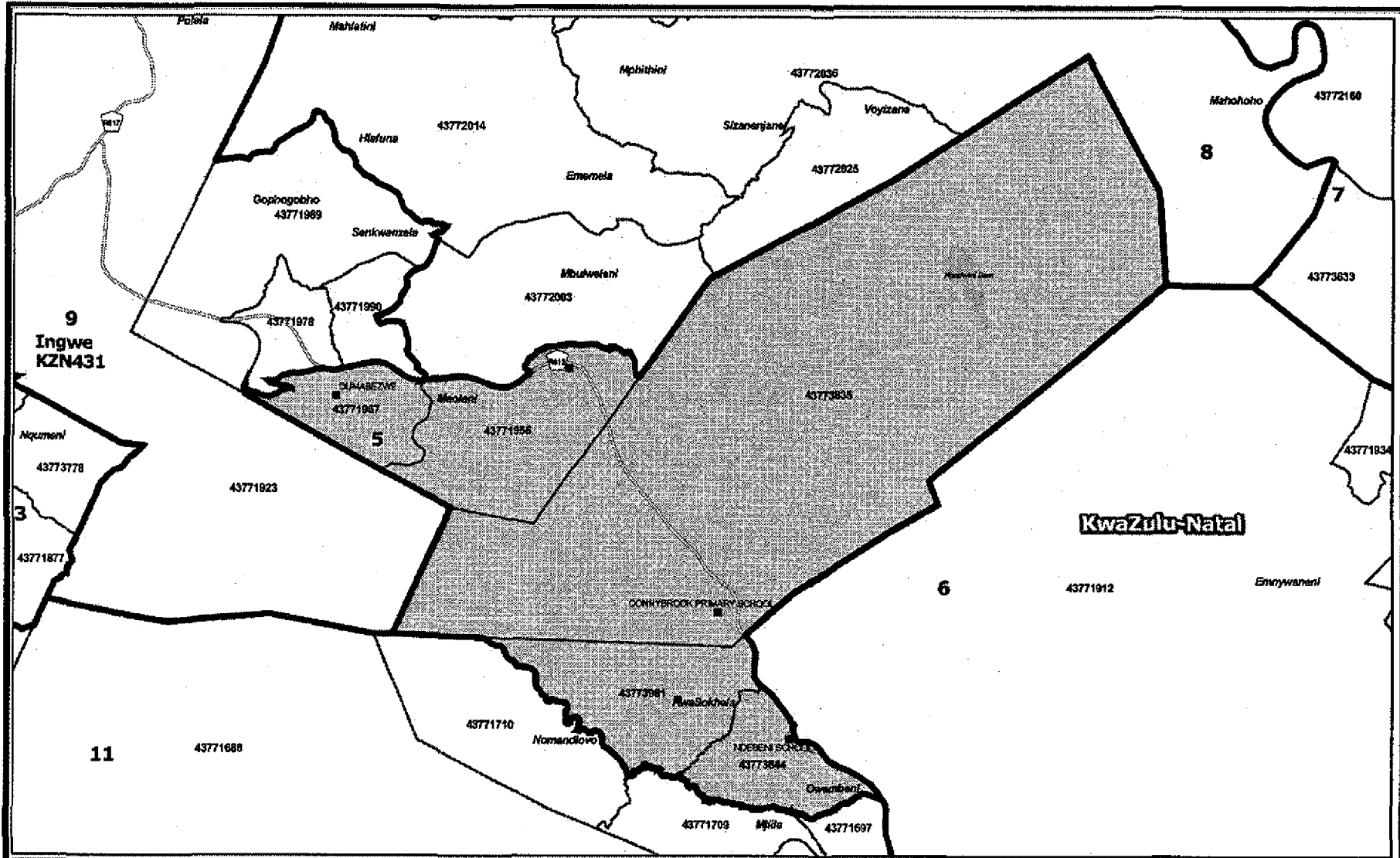
Legend	
	Provincial Boundary
	Local Municipality
	Ward
	Dam
	Main Road
	Voting Station

Ingwe(KZN431)
 Publication of the delimitation of Ward 4
 of Ingwe(KZN431)
 in terms of Item 5 of Schedule 1 to the
 Local Government: Municipal Structures Act, 1998
 (Act No.117 of 1998)

	NOT TO SCALE
DATE	March 2010
WARD NUMBER	4

Additional information relating to this map
 can be obtained by contacting the
 Municipal Demarcation Board at:
 Tel: (012) 342 2481 Fax: (012) 342 2480
 email: info@demarcation.org.za
 Website: www.demarcation.org.za
 Address: Private Bag X28, Hatfield 0028





Legend

- Provincial Boundary
- Local Municipality
- Ward
- Dam
- Main Road
- Voting Station

Ingwe(KZN431)
 Publication of the delimitation of Ward 5
 of Ingwe(KZN431)
 in terms of Item 5 of Schedule 1 to the
 Local Government: Municipal Structures Act, 1998
 (Act No.117 of 1998)

NOT TO SCALE

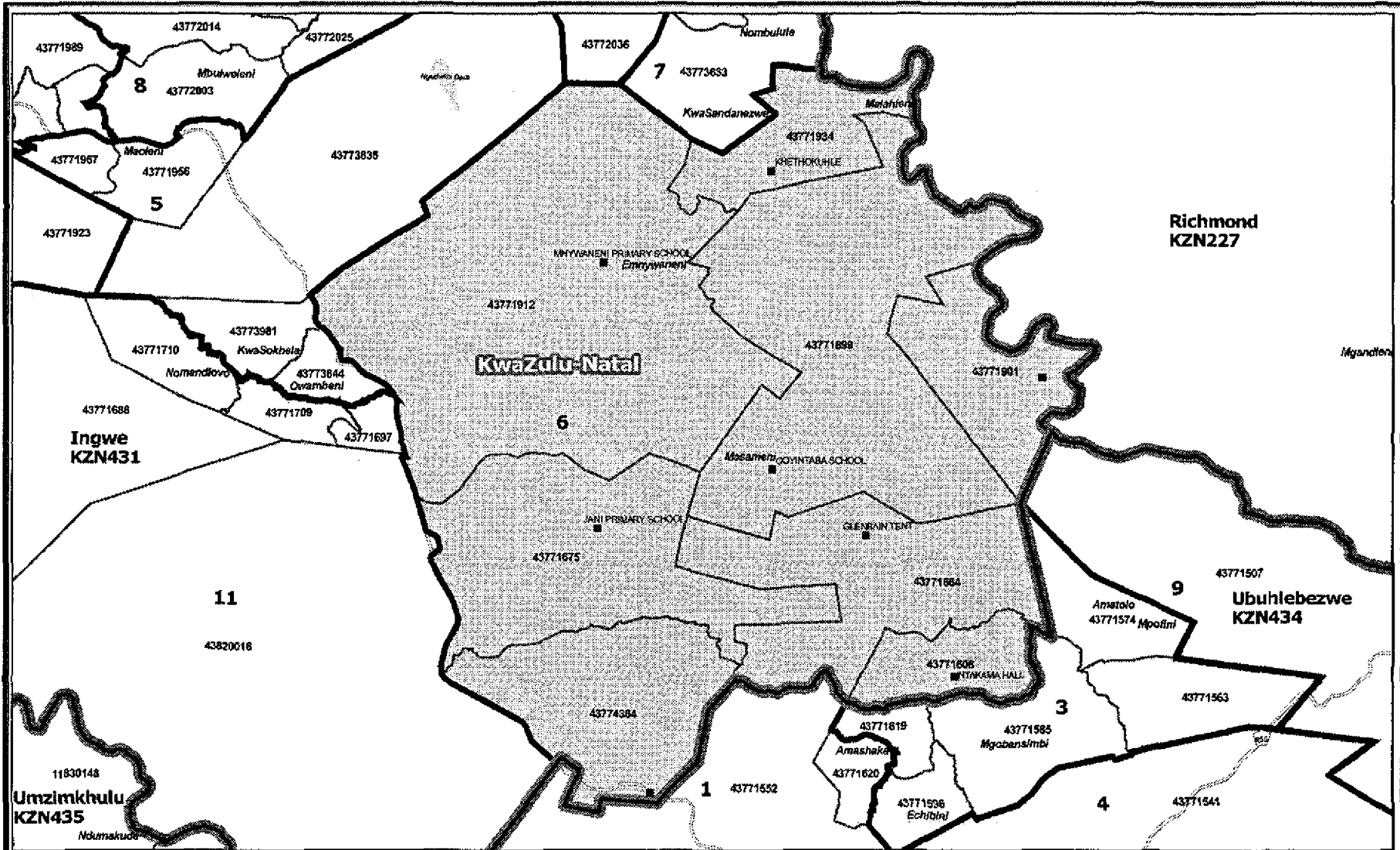
DATE
March 2010

WARD NUMBER
5

Additional information relating to this map
 can be obtained by contacting the
 Municipal Demarcation Board at:

Tel: (012) 342 2481 Fax: (012) 342 2480
 email: info@demarcation.org.za
 Website: www.demarcation.org.za
 Address: Private Bag X28, Hatfield 0028





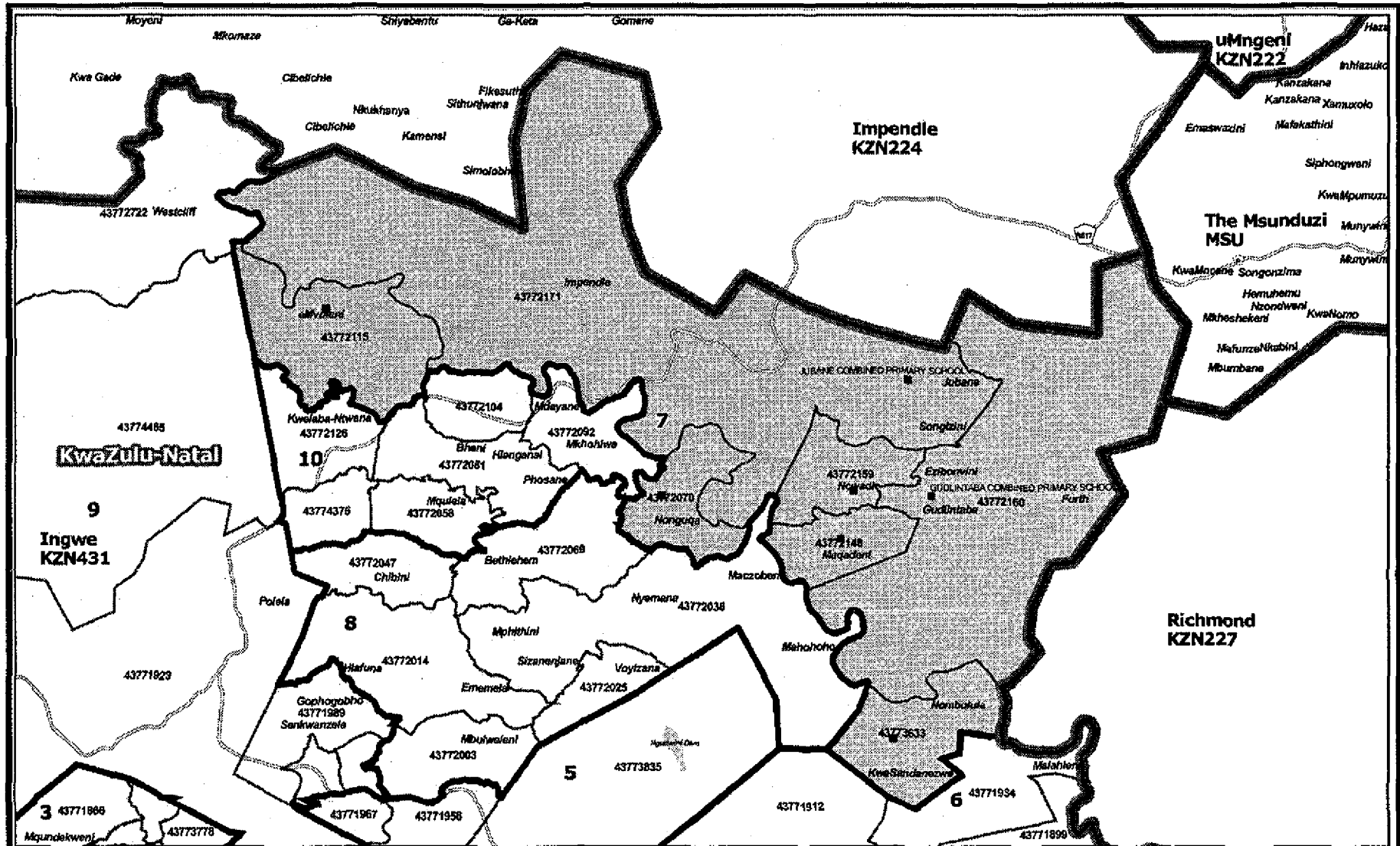
Legend	
	Provincial Boundary
	Local Municipality
	Ward
	Dam
	Main Road
	Voting Station

Ingwe(KZN431)
 Publication of the delimitation of Ward 6
 of Ingwe(KZN431)
 in terms of Item 5 of Schedule 1 to the
 Local Government: Municipal Structures Act, 1998
 (Act No.117 of 1998)

NOT TO SCALE
DATE March 2010
WARD NUMBER 6

Additional information relating to this map
 can be obtained by contacting the
 Municipal Demarcation Board at:
 Tel: (012) 342 2481 Fax: (012) 342 2480
 email: info@demarcation.org.za
 Website: www.demarcation.org.za
 Address: Private Bag X28, Hatfield 0028





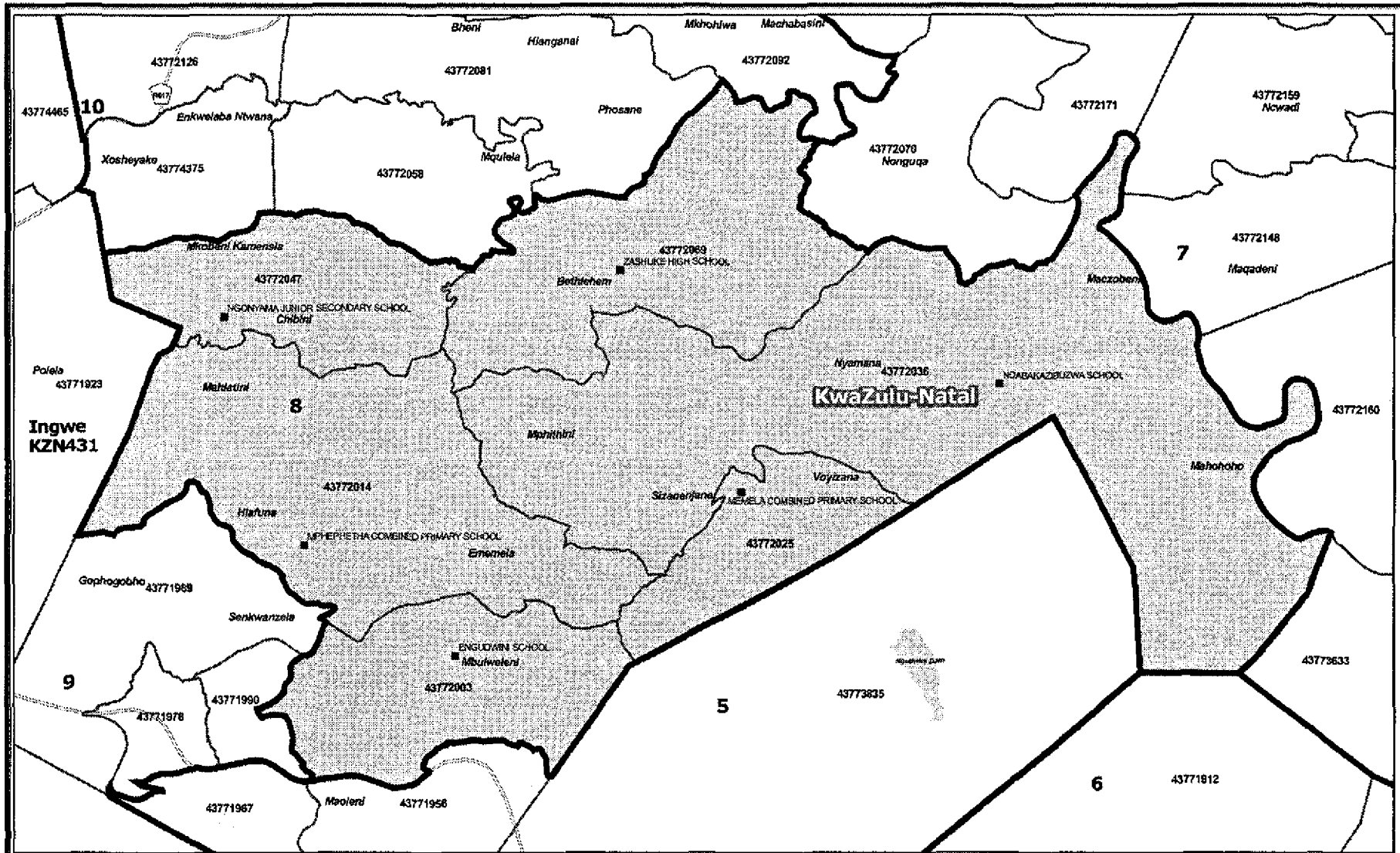
Legend	
	Provincial Boundary
	Local Municipality
	Ward
	Dam
	Main Road
	Voting Station

Ingwe(KZN431)
 Publication of the delimitation of Ward 7
 of Ingwe(KZN431)
 in terms of Item 5 of Schedule 1 to the
 Local Government: Municipal Structures Act, 1998
 (Act No.117 of 1998)

	NOT TO SCALE
DATE	March 2010
WARD NUMBER	7

Additional information relating to this map
 can be obtained by contacting the
 Municipal Demarcation Board at:
 Tel: (012) 342 2481 Fax: (012) 342 2480
 email: info@demarcation.org.za
 Website: www.demarcation.org.za
 Address: Private Bag X28, Hatfield 0028






Legend

-  Provincial Boundary
-  Local Municipality
-  Ward
-  Dam
-  Main Road
-  Voting Station

Ingwe(KZN431)
 Publication of the delimitation of Ward 8
 of Ingwe(KZN431)
 in terms of Item 5 of Schedule 1 to the
 Local Government: Municipal Structures Act, 1998
 (Act No.117 of 1998)

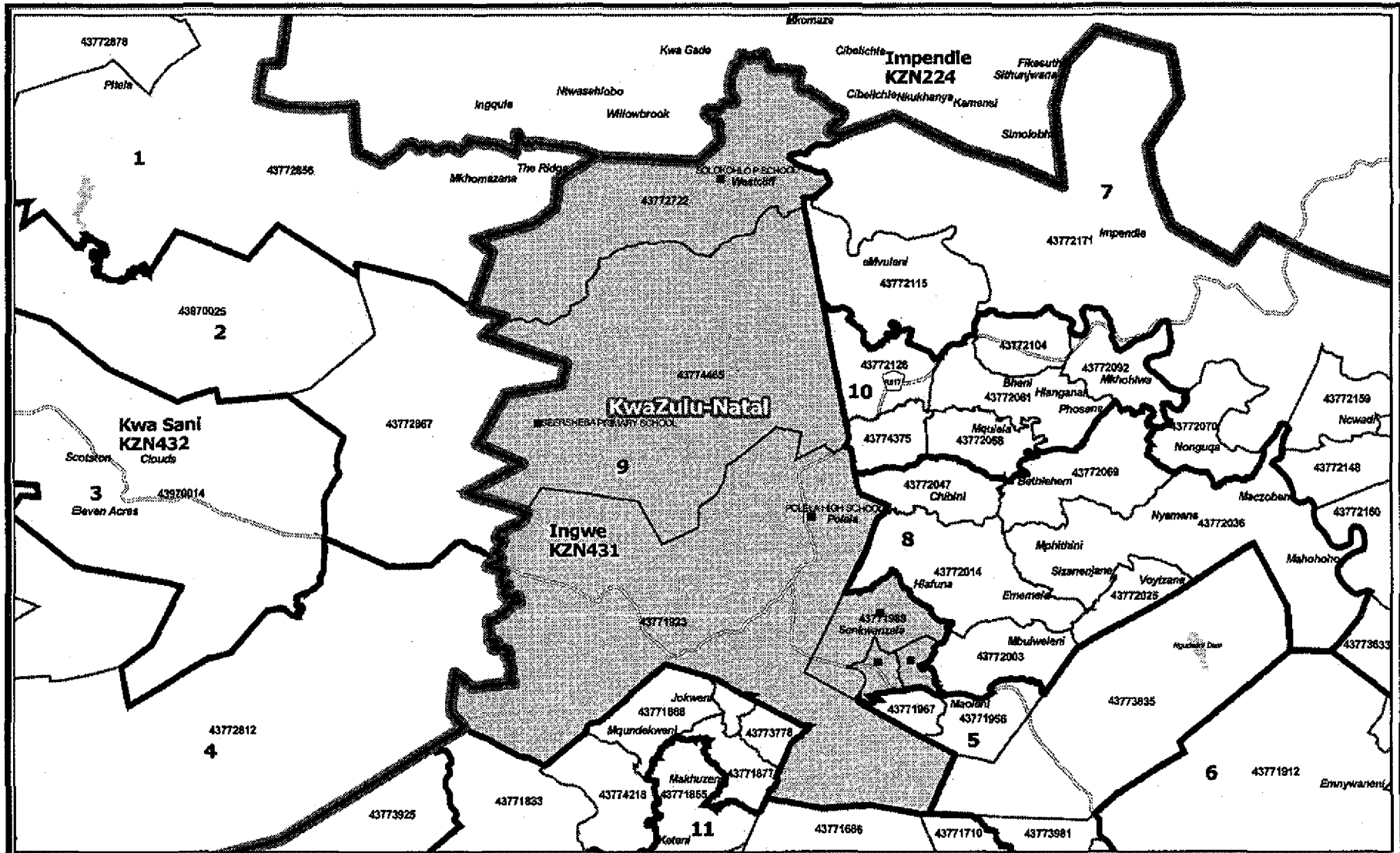
 NOT TO SCALE

DATE
March 2010
WARD NUMBER
8

Additional information relating to this map
 can be obtained by contacting the
 Municipal Demarcation Board at:

Tel: (012) 342 2481 Fax: (012) 342 2480
 email: info@demarcation.org.za
 Website: www.demarcation.org.za
 Address: Private Bag X28, Hatfield 0028





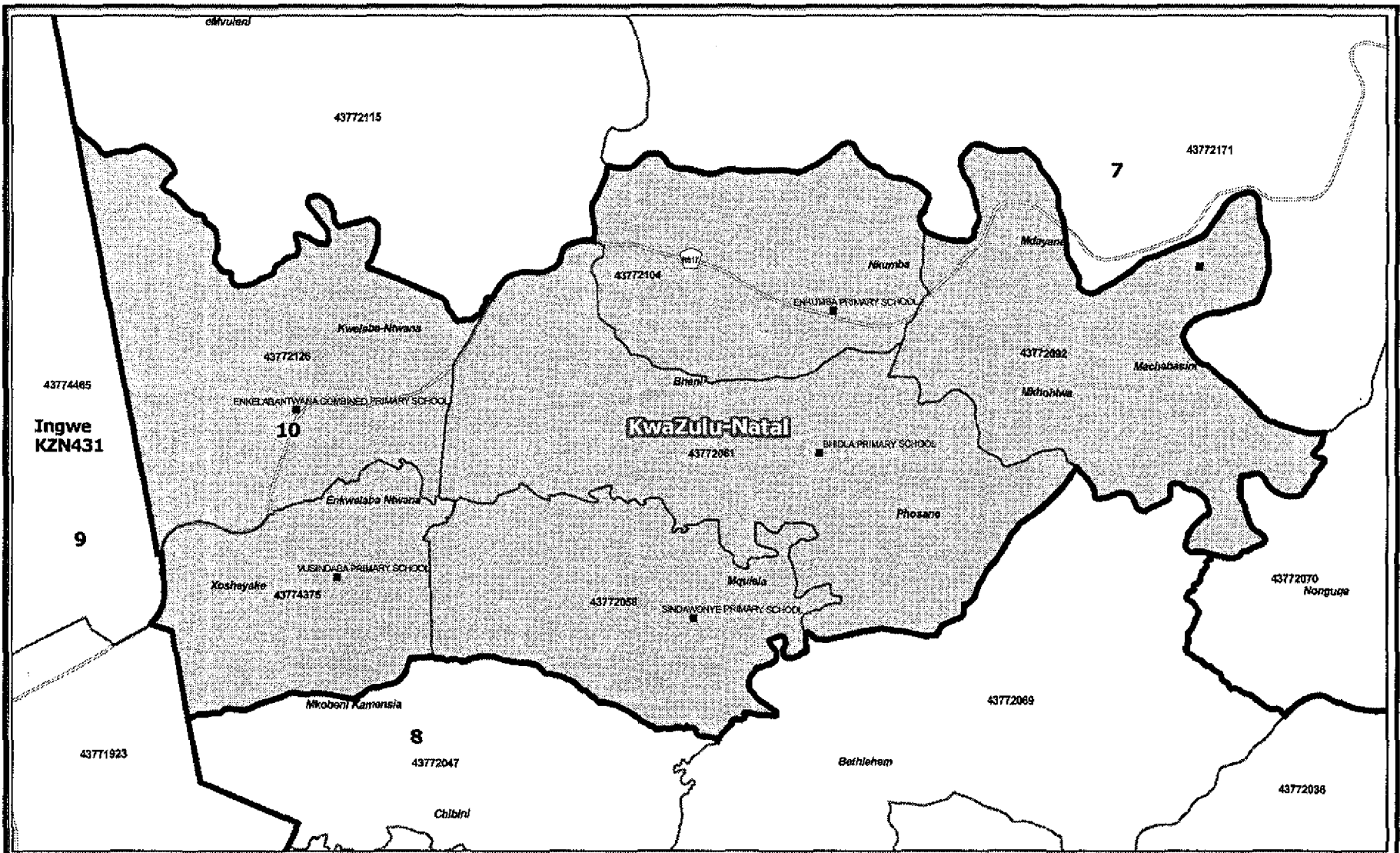
Legend	
Provincial Boundary	Dam
Local Municipality	Main Road
Ward	Voting Station

Ingwe(KZN431)
 Publication of the delimitation of Ward 9
 of Ingwe(KZN431)
 in terms of Item 5 of Schedule 1 to the
 Local Government: Municipal Structures Act, 1998
 (Act No.117 of 1998)

NOT TO SCALE
DATE March 2010
WARD NUMBER 9

Additional information relating to this map
 can be obtained by contacting the
 Municipal Demarcation Board at:
 Tel: (012) 342 2481 Fax: (012) 342 2480
 email: info@demarcation.org.za
 Website: www.demarcation.org.za
 Address: Private Bag X28, Hatfield 0028





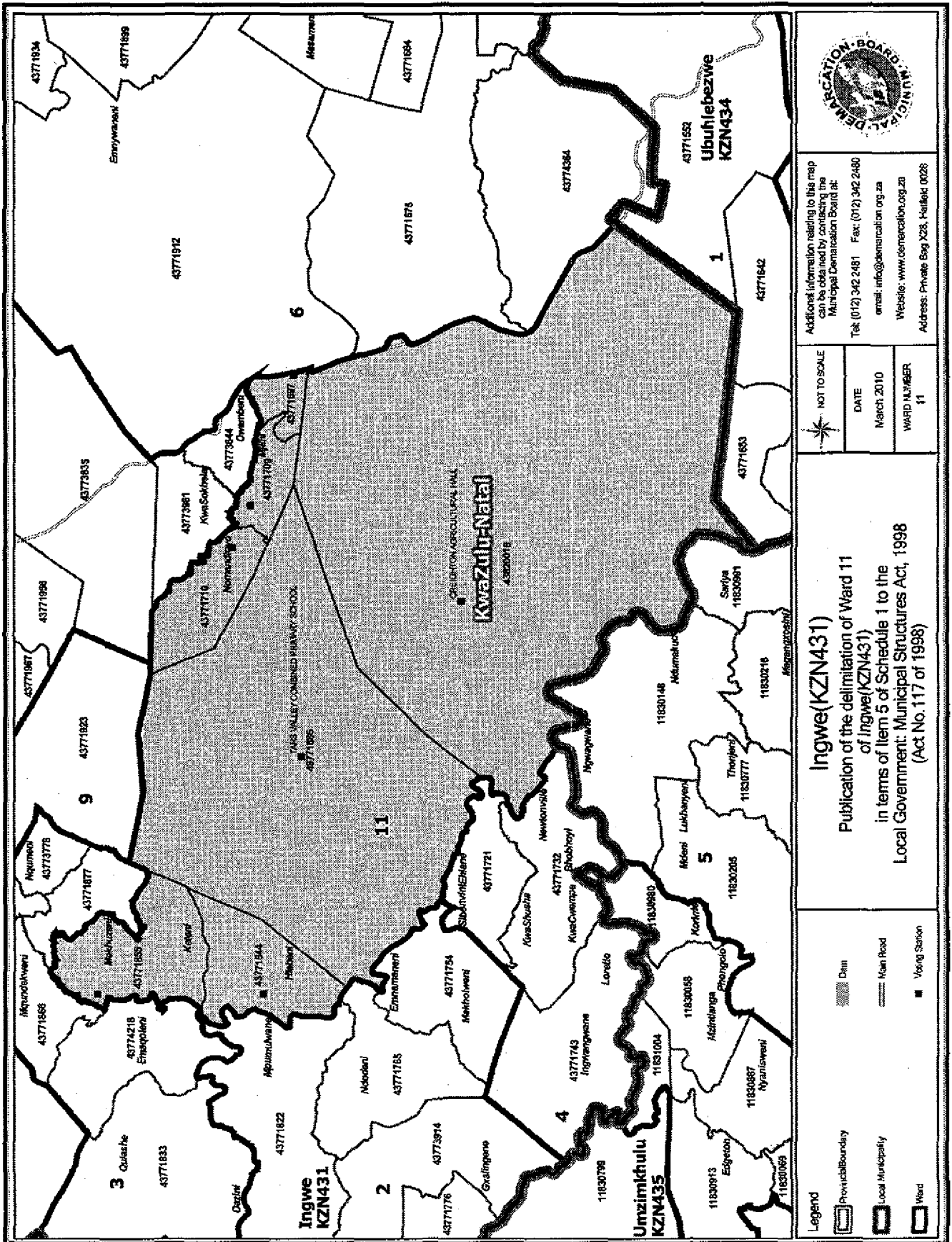
Legend	
	Provincial Boundary
	Local Municipality
	Ward
	Dam
	Main Road
	Voting Station

Ingwe(KZN431)
 Publication of the delimitation of Ward 10
 of Ingwe(KZN431)
 in terms of Item 5 of Schedule 1 to the
 Local Government: Municipal Structures Act, 1998
 (Act No.117 of 1998)

	NOT TO SCALE
DATE	March 2010
WARD NUMBER	10

Additional information relating to this map can be obtained by contacting the Municipal Demarcation Board at:
 Tel: (012) 342 2481 Fax: (012) 342 2480
 email: info@demarcation.org.za
 Website: www.demarcation.org.za
 Address: Private Bag X26, Hatfield 0026





Printed by and obtainable from the Government Printer, Bosman Street, Private Bag X85, Pretoria, 0001
 Publications: Tel: (012) 334-4508, 334-4509, 334-4510