

IMPORTANT NOTICE

The Government Printing Works will not be held responsible for faxed documents not received due to errors on the fax machine or faxes received which are unclear or incomplete. Please be advised that an "OK" slip, received from a fax machine, will not be accepted as proof that documents were received by the GPW for printing. If documents are faxed to the GPW it will be the sender's responsibility to phone and confirm that the documents were received in good order.

Furthermore the Government Printing Works will also not be held responsible for cancellations and amendments which have not been done on original documents received from clients.

CONTENTS • INHOUD

<i>No.</i>	<i>Page No.</i>	<i>Gazette No.</i>
GENERAL NOTICE • ALGEMENE KENNISGEWING		
40	Local Government: Municipal Structures Act (117/1998): Municipal Demarcation Board: Delimitation of municipal wards: Karoo Hoogland Local Municipality (NC066).....	3 1411
40	Wet op Plaaslike Regering: Munisipale Strukture (117/1998): Munisipale Afbakeningsraad: Afbakening van munisipale wyke: Karoo Hoogland Plaaslike Munisipaliteit (NC066).....	6 1411

GENERAL NOTICE ALGEMENE KENNISGEWING

NOTICE 40 OF 2010

MUNICIPAL DEMARCATION BOARD DELIMITATION OF MUNICIPAL WARDS IN TERMS OF THE LOCAL GOVERNMENT: MUNICIPAL STRUCTURES ACT, 1998

Municipality : Karoo Hoogland Local Municipality (NC066)

In terms of Item 5(1) of Schedule 1 to the Local Government: Municipal Structures Act, 1998 (Act No.117 of 1998) ("the Act") the Municipal Demarcation Board hereby publishes its delimitation of wards for the above-mentioned municipality. Particulars of the delimitation are listed in the Schedule.

In terms of Item 5(2) of Schedule 1 to the Act, any person aggrieved by a delimitation may, within 14 days of publication of this notice, submit objections in writing to:

The Municipal Demarcation Board
Private Bag X28
Hatfield
0028

Fax: 012-3422480

E-mail: robert@demarcation.org.za

The attached form MDB5 must please be used to object. The form is also available on www.demarcation.org.za

LANDIWE MAHLANGU
CHAIRPERSON: MDB

SCHEDULE

In terms of Section 18(3) of the Local Government: Municipal Structures Act, 1998 (Act 117 of 1998) the MEC responsible for local government has determined that the municipal council consists of 7 councillors.

After having consulted the Independent Electoral Commission, The Municipal Demarcation Board has delimited the municipality into 4 wards in terms of Schedule 1 to the Act.

The number of registered voters in each ward does not vary by more than fifteen percent from the norm. The norm was determined by dividing the total number of voters on the municipal segment of the national common voters roll, namely 6578 voters on 12 February 2009, by the number of wards in the municipality.

An overview map of the boundary of the municipality, with the boundaries of the wards within the municipal boundary, and a map of each ward are attached. In case of a discrepancy between a map and this schedule, the map will prevail.

The ward numbers, the voting districts and voting stations in each ward, and the number of voters are as follows:

WARD 1 comprises of a total of 1655 registered voters

Voting District	Voting Station	Number of Voters
65970018 (Portion)	VG KERKSAAL	1655

WARD 2 comprises of a total of 1622 registered voters

Voting District	Voting Station	Number of Voters
65920013	GEMEENSKAPSENTRUM	1622

WARD 3 comprises of a total of 1617 registered voters

Voting District	Voting Station	Number of Voters
65010103	HAASFONTEIN	50
65970018 (Portion)	VG KERKSAAL	170
66000013	GOODHOPE	270
66000024	BURGERSPOS	84
66000035	BORDEAX	79
66000046	EZELFONTEIN	129
66000057	DE HAAK	62
66010025	KOMPROMIS	95
66010036	BRANDWACHT	103
66010047	WELGEMOED	41
66010069	BLYDEVOORUITSIG	50
66020026	WINKELHAAK	189
66020037	GRASKRAAL	66
66020048	BENOUDSFONTEIN	75
66020059	BIESIES	46
66020060	ARBEIDSFONTEIN	108

WARD 4 comprises of a total of 1684 registered voters

Voting District	Voting Station	Number of Voters
65950016	ROGGEVELD PRIMARY SCHOOL	1471
66010014	HOTTENTOTSFONTEIN	213

Important: This Schedule contains the total number of registered voters on the municipality's segment of the national common voters' roll on 12 February 2009 as provided for in Government Notice No. 750 published in Government Gazette No. 32407 of 15 July 2009. The voting district numbers, the voting district boundaries, voting stations, and the number of voters may change after the registration of voters for the 2011 local elections.

FORM MDB5

WARD DELIMITATION

OBJECTION IN TERMS OF ITEM 5(2) OF SCHEDULE 1 TO THE
 LOCAL GOVERNMENT: MUNICIPAL STRUCTURES ACT, 1998

Name of municipality:.....Code:.....

Name of aggrieved person/institution:.....

Contact person in case of an institution:.....

Address:.....

Tel. number:.....Cell number:.....

Email address:.....

I hereby object to the delimitation of the boundaries of the following wards:

WARD NUMBER	REASON/MOTIVATION

I request the Municipal Demarcation Board to consider the following alternative proposals:

Ward number	The ward should comprise of the following voting districts (Provide voting district number and the number of voters in brackets e.g. VD1123456(1500)+VD345678(2500)=4000)	Motivation

I confirm that:

- each cluster of voting districts form a contiguous ward;
- the number of voters in each ward fall within the minimum and maximum of voters allowed per ward;
- the proposed ward boundaries comply, in general, with the criteria.

 SIGNATURE

 NAME AND SURNAME

 DATE

ALGEMENE KENNISGEWING 40 VAN 2010**MUNISIPALE AFBAKENINGSRAAD
AFBAKENING VAN MUNISIPALE WYKE INGEVOLGE DIE WET OP
PLAASLIKE REGERING: MUNISIPALE STRUKTURE, 1998****Munisipaliteit : Karoo Hoogland Plaaslike Munisipaliteit (NC066)**

Ingevolge Item 5(1) van Bylae 1 van die Wet op Plaaslike Regering: Munisipale Strukture, 1998 (Wet No. 117 van 1998) ("die Wet") publiseer die Munisipale Afbakeningsraad hiermee sy afbakening van wyke vir die bogenaamde munisipaliteit. Besonderhede van die afbakening is vervat in die Bylae.

Ingevolge Item 5(2) van Bylae 1 van die Wet, kan enige persoon wat gegrief is deur 'n afbakening binne 14 dae na publikasie van hierdie kennisgewing skriftelike besware voorlê aan:

Die Munisipale Afbakeningsraad
Privaatsak X28
Hatfield
0028

Faks: 012-3422480
E-pos: robert@demarcation.org.za

Die aangehegte vorm MDB5 moet asseblief gebruik word om beswaar aan te teken. Die vorm is ook beskikbaar op www.demarcation.org.za

**LANDIWE MAHLANGU
VOORSITTER: MUNISIPALE AFBAKENINGSRAAD****BYLAE**

Ingevolge Artikel 18(3) van die Wet op Plaaslike Regering: Munisipale Strukture, 1998 (Wet 117 van 1998) het die LUR vir plaaslike regering bepaal dat die munisipale raad bestaan uit 7 raadslede.

Na oorlegpleging met die Onafhanklike Verkiesingskommissie het die Munisipale Afbakeningsraad die munisipaliteit in 4 wyke afgebaken ingevolge Bylae 1 van die Wet.

Die getal geregistreerde kiesers in elke wyk, wyk nie meer as vyftien persent van die norm af nie. Die norm is bepaal deur die getal geregistreerde kiesers op die munisipale segment van die nasionale gemeenskaplike kieserslys, naamlik 6578 kiesers op 12 Februarie 2009, deur die getal wyke in die munisipaliteit te deel.

'n Oorsigkaart van die munisipale grens met die grense van die wyke binne die munisipale grens, en 'n kaart van elke wyk, is aangeheg. Ingeval van 'n verskil tussen 'n kaart en hierdie bylae, sal die kaart geld.

Die wyknommers, die stembedistrikte en stemlokale in elke wyk, en die getal kiesers is as volg:

WYK 1 het 1655 kiesers

Stemdistrik	Stemlokaal	Getal kiesers
65970018 (Gedeelte)	VG KERKSAAL	1655

WYK 2 het 1622 kiesers

Stemdistrik	Stemlokaal	Getal kiesers
65920013	GEMEENSKAPSENTRUM	1622

WYK 3 het 1617 kiesers

Stemdistrik	Stemlokaal	Getal kiesers
65010103	HAASFONTEIN	50
65970018 (Gedeelte)	VG KERKSAAL	170
66000013	GOODHOPE	270
66000024	BURGERSPOS	84
66000035	BORDEAX	79
66000046	EZELFONTEIN	129
66000057	DE HAAK	62
66010025	KOMPROMIS	95
66010036	BRANDWACHT	103
66010047	WELGEMOED	41
66010069	BLYDEVOORUITSIG	50
66020026	WINKELHAAK	189
66020037	GRASKRAAL	66
66020048	BENOUDSFONTEIN	75
66020059	BIESIES	46
66020060	ARBEIDSFONTEIN	108

WYK 4 het 1684 kiesers

Stemdistrik	Stemlokaal	Getal kiesers
65950016	ROGGEVELD PRIMARY SCHOOL	1471
66010014	HOTTENTOTSFONTEIN	213

Belangrik: Hierdie Bylae bevat die totale getal geregistreerde kiesers op die munisipaliteit se segment van die nasionale gemeenskaplike kieserslys op 12 Februarie 2009, waarvoor voorsiening gemaak is in Goewermentskennisgewing No. 750 gepubliseer in Staatskoerant No. 32407 van 15 Julie 2009. Die stemdistriknommers, die grense van die stemdistrikte, die stemlokale, en die getal kiesers mag verander na die registrasie van kiesers vir die 2011 plaaslike verkiesings.

VORM MDB5

WYKSAFBAKENING

BESWAAR INGEVOLGE ITEM 5(2) VAN BYLAE 1
VAN DIE WET OP PLAASLIKE REGERING: MUNISIPALE STRUKTURE, 1998

Naam van Munisipaliteit:.....Code:.....

Naam van beswaarde persoon/instelling:.....

Kontak persoon in geval van 'n instelling:.....

Adres:.....

Tel. nommer:..... Selfoonnommer:.....

E-pos adres:.....

Hiermee teken ek beswaar aan teen die afbakening van die grense van die volgende wyke

WYK NOMMER	REDE/MOTIVERING

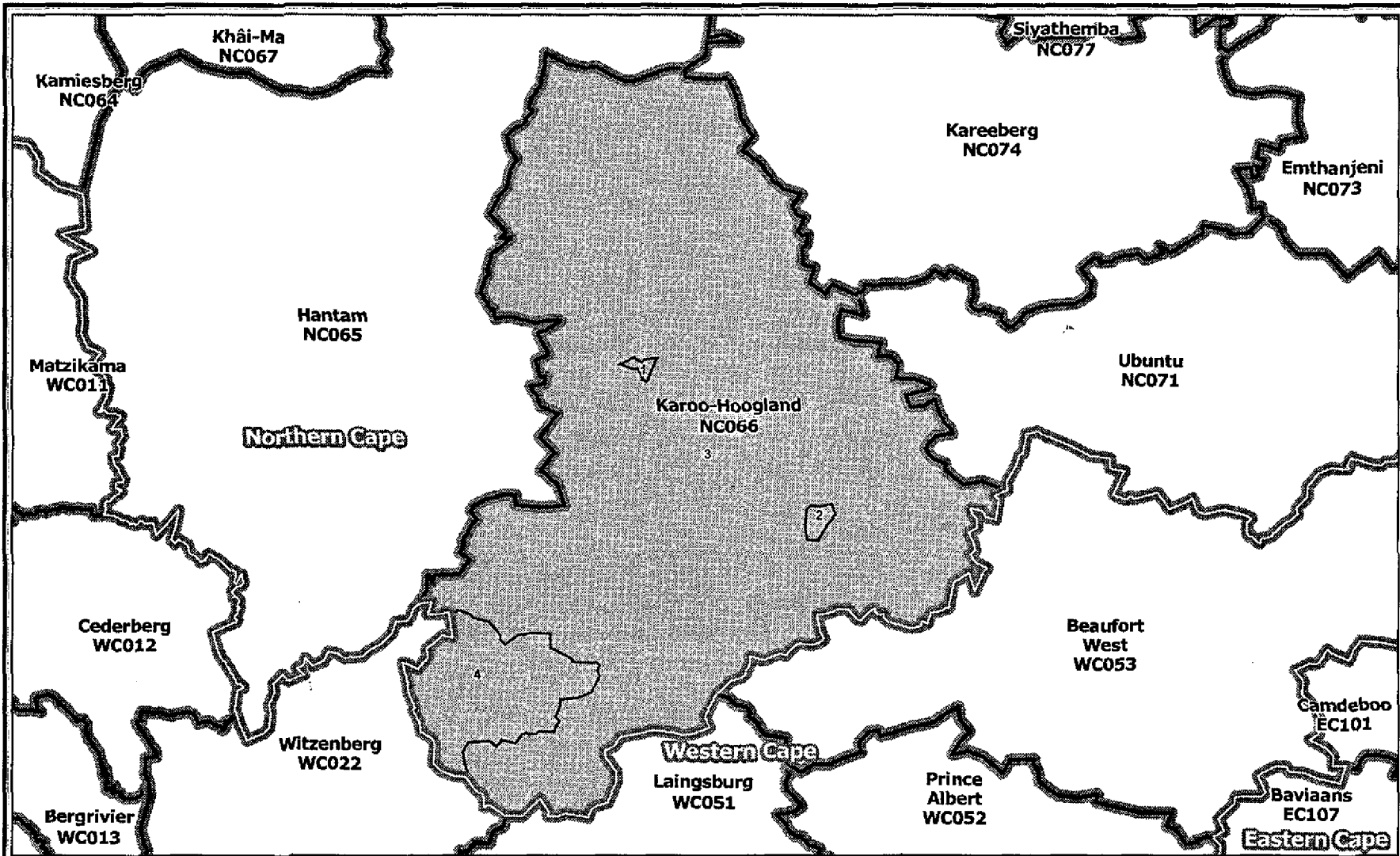
Ek versoek die Munisipale Afbakeningsraad om die volgende alternatiewe voorstelle te oorweeg

Wyk nommer	Die wyk moet bestaan uit die volgende stendistrikte: (Voorsien die stendistriktnommer en die getal geregistreerde kiesers as volg VD1123456(1500)+VD345678(2500)=4000)	Motivering




Ek bevestig dat:

- die saamgevoegde stendistrikte vorm 'n aaneenlopende wyk;
- die getal kiesers in elke wyk is binne die minimum en maksimum getal wat per wyk toegelaat word;
- die voorgestelde wyke voldoen in die algemeen aan die kriteria.

HANDTEKENING_____
NAAM EN VAN_____
DATUM




Legend

-  Provincial Boundary
-  Municipal Boundary
-  Ward Boundary

Karoo Hoogland(NC066)

Publication of the delimitation of Wards
 within the Karoo Hoogland Local Municipality (NC066)
 in terms of Item 5 of Schedule 1 to the
 Local Government: Municipal Structures Act, 1998
 (Act No.117 of 1998)



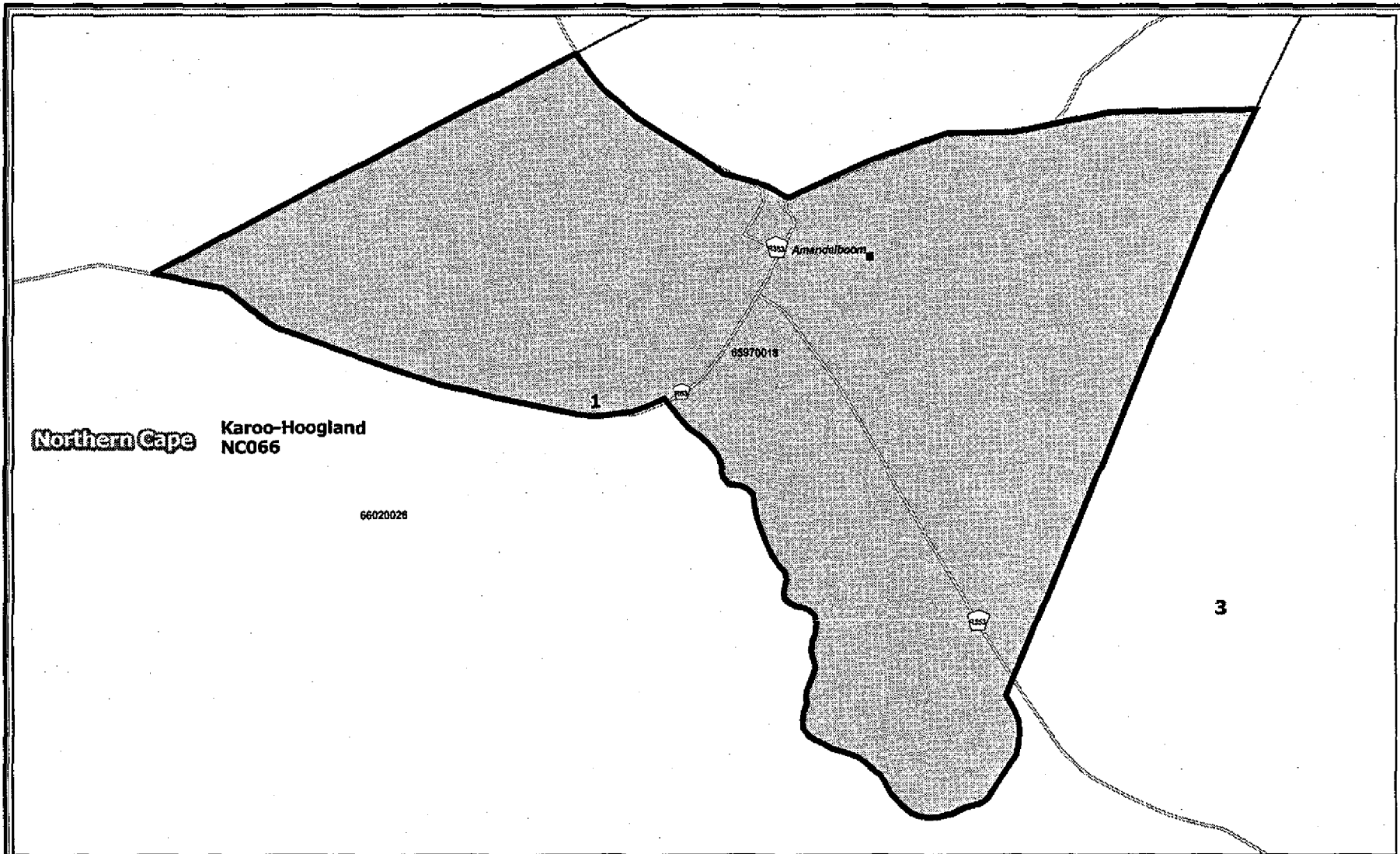
DATE
 May 2010

MAP NUMBER
 NC066




Additional information relating to this map
 can be obtained by contacting the
 Municipal Demarcation Board at:




Tel: (012) 342 2481 Fax: (012) 342 2480
 email: info@demarcation.org.za
 Website: www.demarcation.org.za
 Address: Private Bag X28, Hatfield 0028






Legend

-  Provincial Boundary
-  Local Municipality
-  Ward

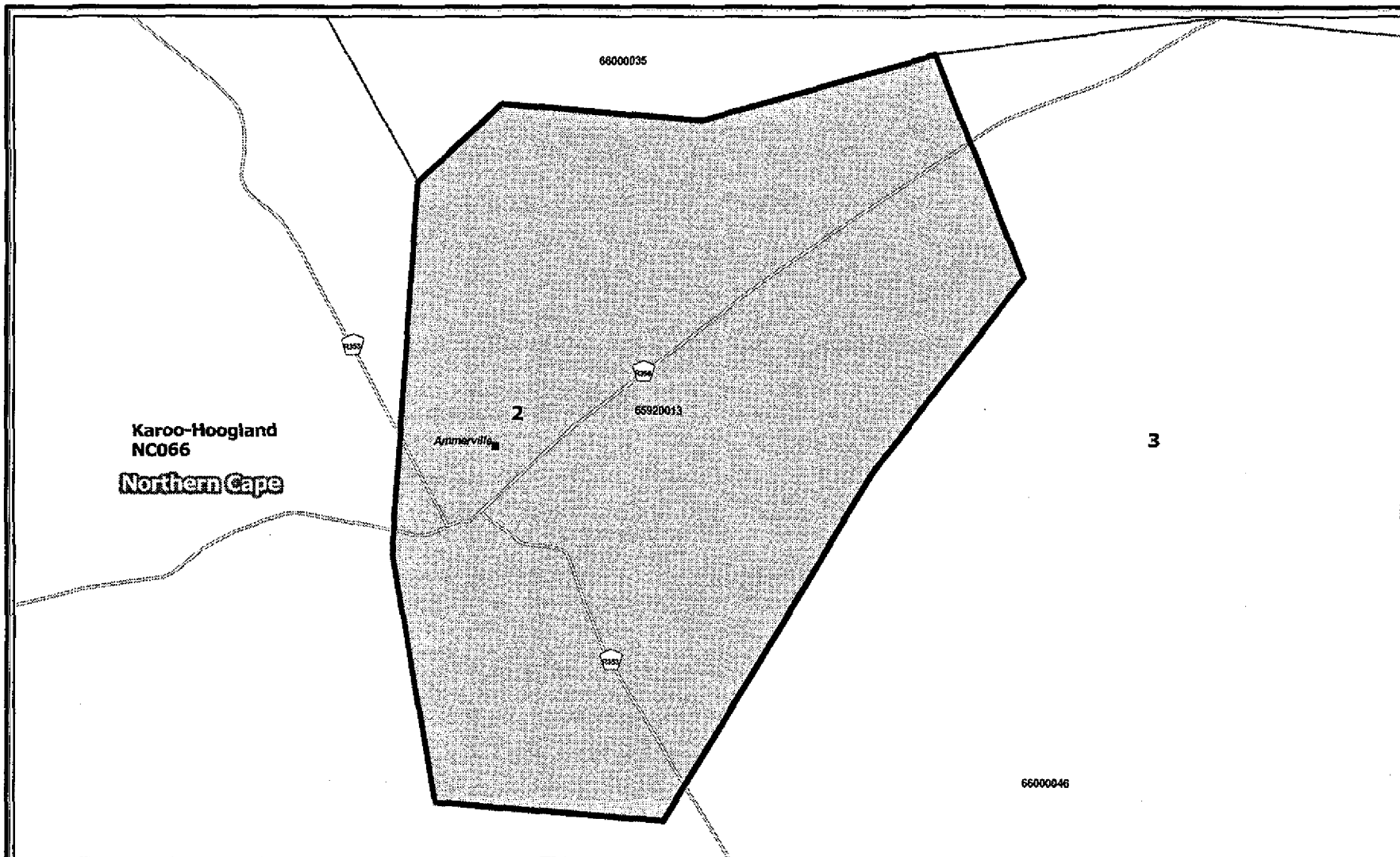
-  Dam
-  Main Road
-  Voting Station

Karoo Hoogland(NC066)
 Publication of the delimitation of Ward 1
 of Karoo Hoogland(NC066)
 in terms of Item 5 of Schedule 1 to the
 Local Government: Municipal Structures Act, 1998
 (Act No.117 of 1998)

 NOT TO SCALE
DATE April 2010
WARD NUMBER 1

Additional information relating to this map
 can be obtained by contacting the
 Municipal Demarcation Board at:
 Tel: (012) 342 2481 Fax: (012) 342 2480
 email: info@demarcation.org.za
 Website: www.demarcation.org.za
 Address: Private Bag X28, Hatfield 0028





**Karoo-Hoogland
NC066
Northern Cape**

2
Aynurville

65920013

65920013

66000046

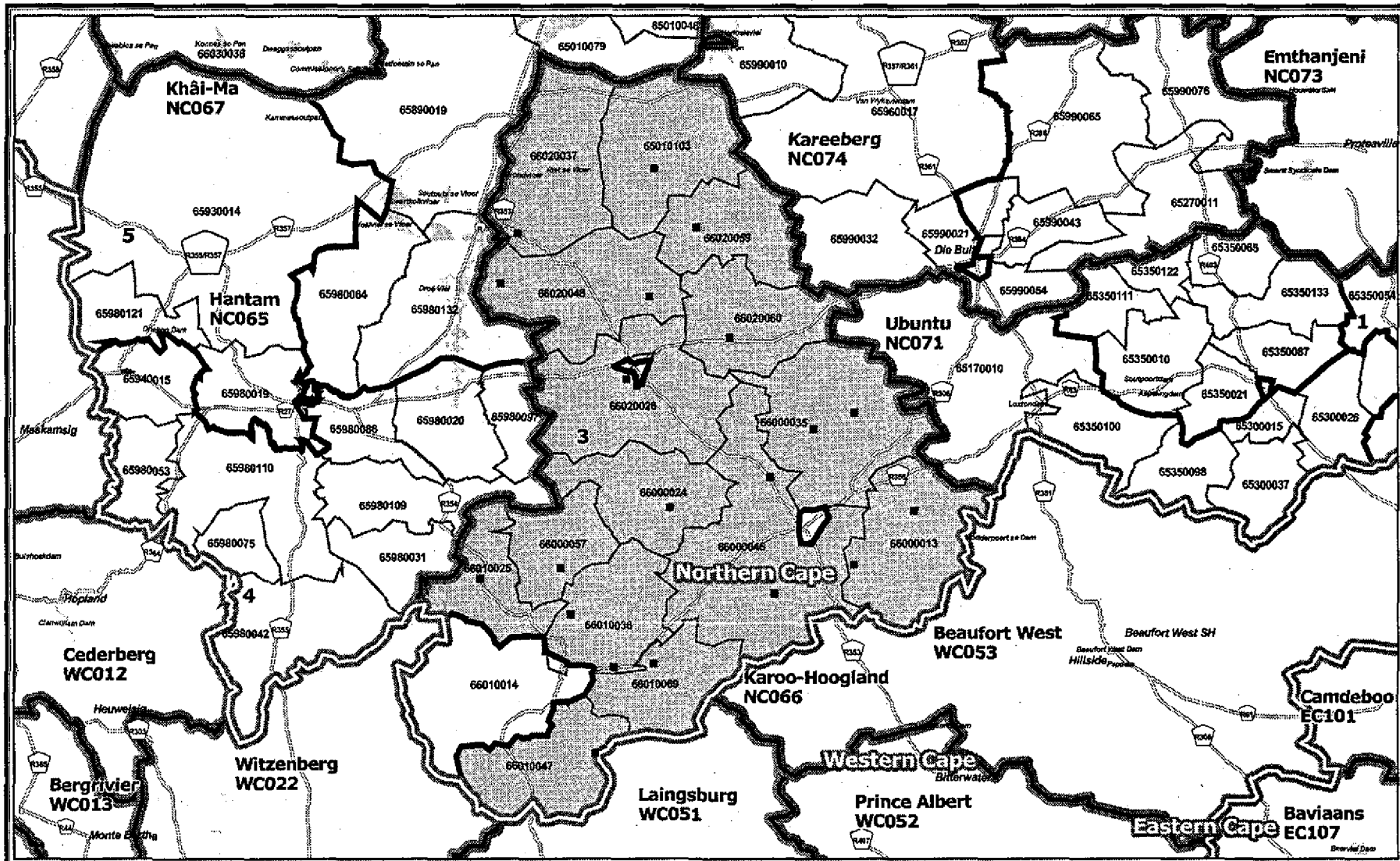
Legend	
	Provincial Boundary
	Local Municipality
	Ward
	Dam
	Main Road
	Voting Station

Karoo Hoogland(NC066)
 Publication of the delimitation of Ward 2
 of Karoo Hoogland(NC066)
 in terms of Item 5 of Schedule 1 to the
 Local Government: Municipal Structures Act, 1998
 (Act No.117 of 1998)

	NOT TO SCALE
DATE	April 2010
WARD NUMBER	2

Additional information relating to this map
 can be obtained by contacting the
 Municipal Demarcation Board at:
 Tel: (012) 342 2481 Fax: (012) 342 2480
 email: info@demarcation.org.za
 Website: www.demarcation.org.za
 Address: Private Bag X28, Hatfield 0028





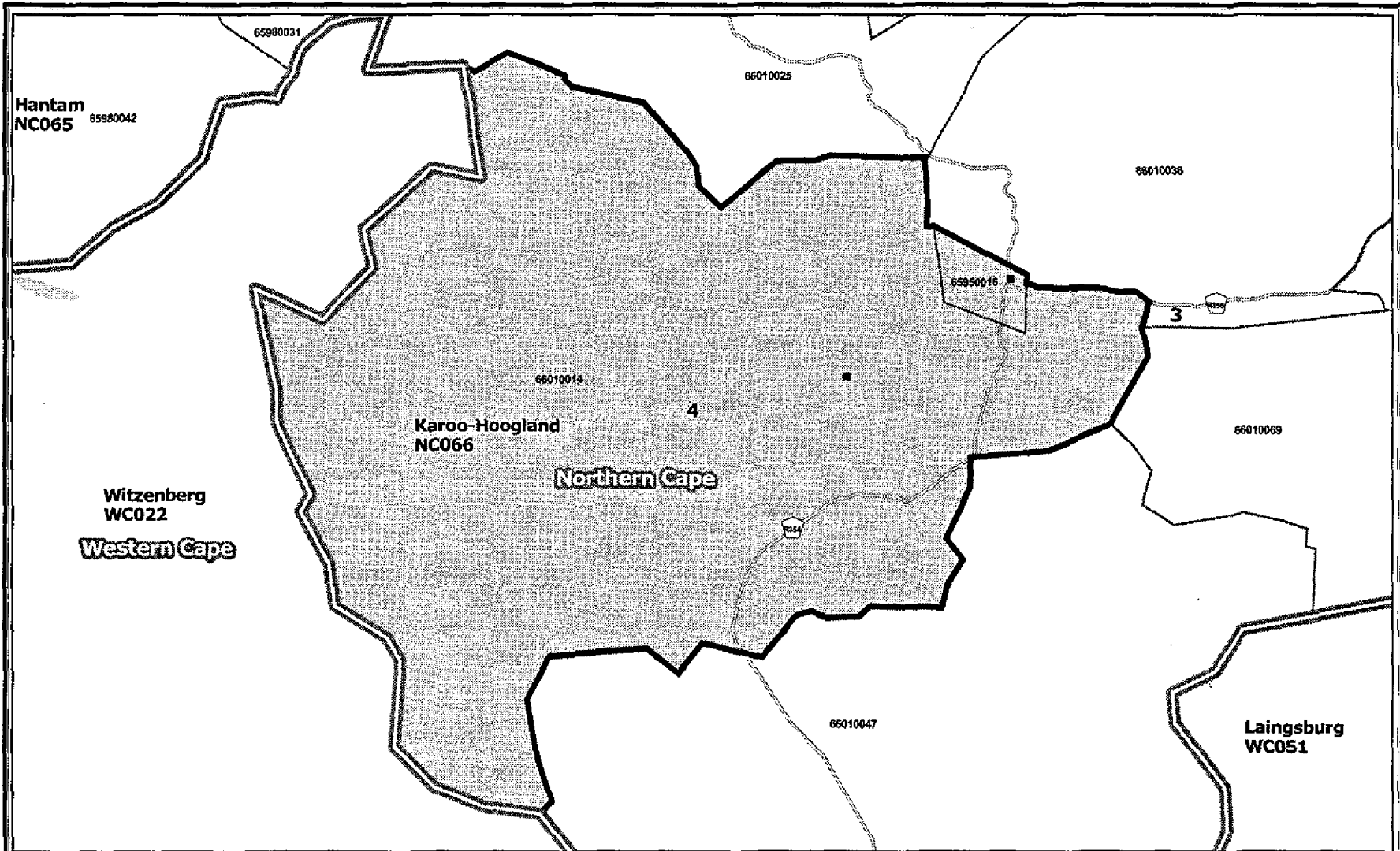
Legend	
	Provincial Boundary
	Local Municipality
	Ward
	Dam
	Main Road
	Voting Station

Karoo Hoogland(NC066)
 Publication of the delimitation of Ward 3
 of Karoo Hoogland(NC066)
 in terms of Item 5 of Schedule 1 to the
 Local Government: Municipal Structures Act, 1998
 (Act No.117 of 1998)

	NOT TO SCALE
DATE	April 2010
WARD NUMBER	3

Additional information relating to this map
 can be obtained by contacting the
 Municipal Demarcation Board at:
 Tel: (012) 342 2481 Fax: (012) 342 2480
 email: info@demarcation.org.za
 Website: www.demarcation.org.za
 Address: Private Bag X28, Hatfield 0028





Legend	
	Provincial Boundary
	Dam
	Local Municipality
	Main Road
	Ward
	Voting Station

Karoo Hoogland (NC066)
 Publication of the delimitation of Ward 4
 of Karoo Hoogland (NC066)
 in terms of Item 5 of Schedule 1 to the
 Local Government: Municipal Structures Act, 1998
 (Act No. 117 of 1998)

	NOT TO SCALE
DATE	April 2010
WARD NUMBER	4

Additional information relating to this map
 can be obtained by contacting the
 Municipal Demarcation Board at:
 Tel: (012) 342 2481 Fax: (012) 342 2480
 email: info@demarcation.org.za
 Website: www.demarcation.org.za
 Address: Private Bag X28, Hatfield 0028



Printed by and obtainable from the Government Printer, Bosman Street, Private Bag X85, Pretoria, 0001. Tel: (012) 334-4507, 334-4511, 334-4509, 334-4515
Also available at the Northern Cape Provincial Legislature, Private Bag X5066, Nobengula Extension, Kimberley, 8301.
Tel. (direct line): (053) 839-8073. Fax: (053) 839-8094

Gedruk deur en verkrygbaar by die Staatsdrukker, Bosmanstraat, Privaat Sak X85, Pretoria, 0001. Tel: (012) 334-4507, 334-4511, 334-4509, 334-4515
Ook verkrygbaar by die Noord-Kaap Provinsiale Wetgewer, Privaatsak X5066, Nobengula-uitbreiding, Kimberley, 8301.
Tel. (direkte lyn): (053) 839-8073. Faks: (053) 839-8094