

---

---

**CONTENTS • INHOUD**

| <i>No.</i>                     |  | <i>Page<br/>No.</i> | <i>Gazette<br/>No.</i> |
|--------------------------------|--|---------------------|------------------------|
| <b>LOCAL AUTHORITY NOTICES</b> |  |                     |                        |
| 1274                           | Town-planning and Townships Ordinance (15/1986): City of Johannesburg Metropolitan Municipality: Declaration as an approved township; Noordwyk Extension 73..... | 6                   | 180                    |
| 1275                           | do. do.: Halfway House and Clayville Amendment Scheme 07-4816.....   | 10                  | 180                    |

---

---

## LOCAL AUTHORITY NOTICES

### PLAASLIKE BESTUURSKENNISGEWING 1274

#### PLAASLIKE BESTUURSKENNISGEWING 366 VAN 2006

#### JOHANNESBURG STAD, METROPOLITAANSE MUNISIPALITEIT

#### VERKLARING TOT 'N GOEDGEKEURDE DORP

Ingevolge Artikel 103 van die Ordonnansie op Dorpsbeplanning en Dorpe, 1986 (Ordonnansie 15 van 1986), verklaar die Johannesburg Stad, Metropolitaanse Munisipaliteit hierby Noordwyk Uitbreiding 73 tot 'n goedgekeurde dorp onderworpe aan die voorwaardes uiteengesit in die bygaande bylae.

#### BYLAE

STAAT VAN VOORWAARDES WAAROP DIE AANSOEK GEDOEN DEUR PRESTIGE PARK (EIENDOMS) BEPERK REGISTRASIE NO. 2000/000309/07 (HIERNA DIE AANSOEKDOENER GENOEM) INGEVOLGE DIE BEPALINGS VAN ARTIKEL 98(1) VAN DIE ORDONNANSIE OP DORPSBEPLANNING EN DORPE, 1986 (ORDONNANSIE 15 VAN 1986), OM TOESTEMMING OM 'N DORP TE STIG OP DIE RESTANT VAN GEDEELTE 466 VAN DIE PLAAS RANDJESFONTEIN 405, REGISTRASIE AFDELING J.R., PROVINSIE VAN GAUTENG, TOEGESTAAN IS.

#### 1. Stigtingsvoorwaardes

##### 1.1 Naam

Die naam van die dorp is Noordwyk Uitbreiding 73

##### 1.2 Ontwerp

Die dorp bestaan uit erwe en strate soos aangedui op Algemene Plan L.G. No. 4211/2005.

##### 1.3 Ingenieursdienste

1.3.1 Die dorpseienaar is verantwoordelik vir die installering en voorsiening van ingenieursdienste insluitende strate en stormwater dreinerings soewel as 'n bydra vir eksterne dienste; en

1.3.2 die plaaslike bestuur is verantwoordelik vir die installering en voorsiening van eksterne ingenieursdienste.

Die dorpseienaar sal, wanneer hy van voorneme is om die dorp van ingenieurs- en noodsaaklike dienste te voorsien:

1.3.3 elke ingenieursdiens wat vir die dorp voorsien moet word, ingevolge artikel 116 van die Ordonnansie op Dorpsbeplanning en Dorpe, 1986 (Ordonnansie 15 van 1986) by ooreenkoms met die plaaslike bestuur klassifiseer as interne en eksterne ingenieursdienste; en

1.3.4 alle interne ingenieursdienste en noodsaaklike dienste installeer en voorsien tot bevrediging van die plaaslike bestuur en vir hierdie doel moet die verslae, planne en spesifikasies soos vereis deur die plaaslike owerheid ingedien word.

##### 1.4 Begiftiging

Die dorpseienaar moet kragtens die bepalings van artikel 98(2) van die Ordonnansie op Dorpsbeplanning en Dorpe, 1986 aan die plaaslike bestuur as begiftiging 'n globale bedrag vir parke (publieke oop ruimte) betaal. Hierdie bydra is betaalbaar soos bepaal

deur die plaaslike bestuur, in terme van artikel 81 van die genoemde Ordonnansie.

**1.5 Beskikking oor bestaande titel voorwaardes**

Alle erwe moet onderworpe gemaak word aan bestaande voorwaardes en serwitute, as daar is, met inbegrip van die regte op minerale.

**1.6 Toegang**

Geen ingang van Pad P795 (Olifantsfonteinweg) en Pad PWV 5 tot die dorp en geen uitgang tot Pad P795 (Olifantsfonteinweg) en Pad PWV 5 uit die dorp sal toegelaat word nie

**1.7 Ontvangs en versorging van stormwater**

Die dorpseienaar moet die stormwaterdreinerings van die dorp so reël dat dit inpas by die van Pad P795 (Olifantsfonteinweg) en Pad PWV 5 en moet die stormwater wat van die pad afloop of afgelei word, ontvang en versorg.

**1.8 Oprigting van heining of ander fisiese versperring**

Die dorpseienaar moet op eie koste 'n heining of ander fisiese versperring oprig tot bevrediging van die Gauteng Provinsiale Regering: Departement van Vervoer en Publieke Werke soos en wanneer deur hom verlang word om dit te doen, en die versperring in 'n goeie toestand hou tot tyd en wyl hierdie verantwoordelikheid deur die plaaslike bestuur oorgeneem word; met dien verstande dat die dorpseienaar se verantwoordelikheid vir die instandhouding van die strate in die dorp oorgeneem word

**1.9 Sloping van geboue en structure**

Die dorpseienaar moet op eie koste all bestaande geboue en structure wat binne boulynreserwes, kant ruimtes en oor gemeenskaplike grense geleë is, laat sloop tot bevrediging van die plaaslike bestuur wanneer die plaaslike bestuur dit vereis.

**1.10 Verwydering van rommel**

Die dorpseienaar moet op eie koste all rommel binne die dorpsgebied laat verwyder tot bevrediging van die plaaslike bestuur wanneer die plaaslike bestuur dit vereis.

**1.11 Verskuiwing of vervanging van munisipale dienste**

Indien dit as gevolg van die stigting van die dorp nodig word om enige bestaande munisipale dienste te verskuif of te vervang moet die koste daarvan deur die dorpseienaar gedra word.

**1.12 Verskuiwing van kraglyne**

Indien dit as gevolg van die stigting van die dorp nodig word om enige bestaande kraglyne van Eskom of Telkom te verskuif, moet die koste daarvan deur die dorpseienaar gedra word.

**1.13 Beperking op die vervreemding van erf 2590**

Erf 2590 mag slegs aan die Huiseienaarsvereniging oorgedra word wat vir die dorp gestig word, en die huiseienaarsvereniging is verantwoordelik vir die funksionering en onderhoud van die genoemde erf en vir die noodsaaklike dienste wat op die erf geleë is.

**1.14 Samestelling en pligte van die Huiseienaars Assosiasie**

- 1.14.1 Die applikant sal 'n Huiseienaarsvereniging (Seksie 21 Maatskappy), oordentlik en wettig saamstel tot bevrediging van die plaaslike bestuur, voor of gelyktydig met die verkoop van die eerste erf in die dorp.
- 1.14.2 Erwe 2588 and 2589 (Privaat Oop Ruimte) sowel as erf 2590 (Toegang) moet in die naam van die Huiseienaarsvereniging (Seksie 21 Maatskappy) geregistreer word.
- 1.14.3 Een en elk eienaar van erwe 2528 - 2587 moet lid word van die Huiseienaarsvereniging (Seksie 21 Maatskappy) op oordrag van die erwe. Die Huiseienaarsvereniging (Seksie 21 Maatskappy) is ten volle verantwoordelik vir Erwe 2588 en 2589 in die geval van Erf 2590 vir alle dienste (uitgesluit dienste wat deur die raad oorgeneem word) wat binne die erwe geleë is.
- 1.14.4 Die Huiseienaarsvereniging (Seksie 21 Maatskappy) sal volle wetlike mag hê om van een en elke lid die koste te verhaal wat nodig is om sy werk te verrig en sal wetlike regte hê om sodanige kostes van enige lid te verhaal indien die lid nie sy verantwoordelikhede nakom nie.
- 1.14.5 Die plaaslike bestuur kan nie verantwoordelik gehou word indien die oppervlakte van die toegangs erf onklaar raak nie en/of enige ander dienste, met die uitsondering van dienste wat deur die Raad oorgeneem is.
- 1.14.6 'n Serwituut vir munisipale dienste moet oor Erf 2590 ten gunste van, en tot bevrediging van die plaaslike bestuur geregistreer word.
- 1.14.7 Toegang van erwe 2528 - 2587 na 'n publieke straat moet oor Erf 2590 geskied.
- 1.14.8 Die plaaslike bestuur moet ten alle tye tot onbeperkte toegang oor Erf 2590 beskik.
- 1.14.9 Erwe 2588, 2589 en 2590 kan nie verkoop word aan enige persoon behalwe aan die huiseienaarsvereniging nie, en die erwe mag nie gehersoneer word behalwe as die toestemming van die plaaslike bestuur verkry is nie.

**1.15 Verantwoordelikheid ten opsigte van dienste en beperking op die vervreemding van erwe.**

Die dorpseienaar sal binne sodanige periode as wat die plaaslike bestuur mag bepaal, sy verantwoordelikheid nakom met betrekking tot die voorsiening van water en riooldienste sowel as vir die konstruksie van paaie en stormwater dreinerings en die installering daarvan, soos wat daar vooraf tussen die eienaar en die plaaslike bestuur ooreengekom is. Erwe mag nie vervreem of oorgedra word in die naam van 'n koper alvorens die plaaslike bestuur gesertifiseer het dat voldoende waarborge/kontant bydraes aan die plaaslike bestuur betaal is in verband met die voorsiening van dienste aan die dorpseienaar.

**2. TITELVOORWAARDES****2.1 Voorwaardes opgelê deur die Plaaslike Bestuur kragtens die bepalings van die Ordonnansie op Dorpsbeplanning en Dorpe, 1986 (Ordonnansie 15 van 1986)**

**Alle erwe is onderworpe aan die voorwaardes soos aangedui:**

- 2.1.1 Die erwe is onderworpe aan 'n serwituut 2 meter breed vir riolerings- en ander munisipale doeleindes en ten gunste van die plaaslike bestuur langs enige twee grense, uitgesonderd 'n straatgrens en in die geval van 'n pypsteelerf, 'n addisionele serwituut vir munisipale doeleindes 2 meter breed oor die toegangsgedeelte van die erf, indien en wanneer verlang deur die plaaslike bestuur : Met dien verstande dat die plaaslike bestuur van sodanige serwituut mag afsien.
- 2.1.2 Geen geboue of ander strukture mag binne die voorgenoemde serwituutgebied opgerig word nie en geen grootwortelbome mag binne die gebied van sodanige serwituut of binne 'n afstand van 2 (two) meter daarvan geplant word nie.

000040E0

2.1.3 Die plaaslike bestuur is geregtig om enige materiaal wat deur hom uitgegrawe word tydens die aanleg, onderhoud of verwydering van sodanige rioolhoofpypleidings en ander werke wat hy volgens goeë dunnke noodsaaklik ag, tydelik te plaas op die grond wat aan die voorgenoemde serwituut grens en voorts is die plaaslike bestuur geregtig tot redelike toegang tot genoemde grond vir die voorgenoemde doel, onderworpe daaraan dat die plaaslike bestuur enige skade vergoed wat gedurende die aanleg, onderhoud of verwyderings van sodanige rioolhoofpypleidings en ander werke veroorsaak word.

2.1.4 Erf 2590

Die totale erf is onderworpe aan 'n serwituut van reg van weg en munisipale doeleindes ten gunste van die plaaslike bestuur, soos op die algemene plan aangedui.

2.1.5 Erf 2530 en 2531

Die erwe is onderworpe aan 'n 2,5m x 5m serwituut vir substasie doeleindes ten gunste van die plaaslike bestuur, soos op die algemene plan aangedui.

---

## LOCAL AUTHORITY NOTICE 1274

### LOCAL AUTHORITY NOTICE 366 OF 2006

### CITY OF JOHANNESBURG, METROPOLITAN MUNICIPALITY

### DECLARATION AS APPROVED TOWNSHIP

In terms of Section 103 of the Town Planning and Townships Ordinance, 1986 (Ordinance 15 of 1986) the City of Johannesburg, (former Northern Metropolitan Local Council) hereby declares Noordwyk Extension 73 Township to be an approved township subject to the conditions set out in the schedule hereto.

#### ANNEXURE

STATEMENT OF THE CONDITIONS UNDER WHICH THE APPLICATION MADE BY PRESTIGE PARK (PROPRIETARY) LIMITED REGISTRATION NO. 2000/000309/07 (HEREIN AFTER REFERRED TO AS THE APPLICANT/TOWNSHIP OWNER) UNDER THE PROVISIONS OF SECTION 98(1) OF THE TOWN PLANNING AND TOWNSHIPS ORDINANCE, 1986 (ORDINANCE 15 OF 1986) FOR PERMISSION TO ESTABLISH A TOWNSHIP ON THE REMAINDER OF PORTION 466 OF THE FARM RANDJESFONTEIN NO. 405, REGISTRATION DIVISION J.R., PROVINCE OF GAUTENG HAS BEEN GRANTED.

#### 1 Conditions of establishment

##### 1.1 Name

The name of the township shall be Noordwyk Extension 73.

##### 1.2 Design

The township shall consist of erven and streets as indicated on General Plan S.G. No.4211/2005.

##### 1.3 Engineering services

1.3.1 The township owner shall be responsible for the installation and provision of engineering services including streets and storm water drainage and a contribution towards bulk sewerage services; and

- 1.3.2 the local authority concerned shall be responsible for the installation and provision of external engineering services;

The township owner shall when he intends to provide the township with engineering and essential services:

- 1.3.3 by agreement with the local authority classify every engineering service to be provided for the township in terms of section 116 of the Town Planning and Townships Ordinance, 1986 (Ordinance 15 of 1986) as an internal or external engineering service and in accordance with the guidelines; and
- 1.3.4 install or provide all internal and essential services to the satisfaction of the local authority and for this purpose shall lodge reports, diagrams and specifications as the local authority may require.

**1.4 Endowment**

The township owner shall in terms of section 98(2) of the Town Planning and Townships Ordinance, 1986 (Ordinance 15 of 1986) read with regulation 43 of the Town planning and Townships Regulations, 1986, pay the local authority a lump sum endowment for the provision of land for park (public open space). Such endowment shall be payable as determined by the local authority, in terms of section 81 of the said Ordinance.

**1.5 Disposal of existing conditions of title**

All erven shall be made subject to existing conditions and servitudes, if any, including the reservation of rights to minerals.

**1.6 Access**

No ingress from Road P795 (Olifantfontein Road) and Road PWV 5 to the township and no egress to Road P795 (Olifantfontein Road) and Road PWV 5 from the township shall be allowed.

**1.7 Acceptance and disposal of storm water**

The township owner shall arrange for the drainage of the township to fit in with that of Road P795 (Olifantfontein Road) and Road PWV 5 and for all storm water running off or being diverted from the road to be received or disposed of.

**1.8 Erection of fence or other physical barrier**

The township owner shall at his own expense erect a fence or other physical barrier to the satisfaction of the Gauteng Provincial Government: Department of Transport and Public Works as and when required by him to do so and the township owner shall maintain such fence or physical barrier in good order and repair until such time as this responsibility is taken over by the local authority: Provided that the township owner responsibility for the maintenance thereof shall cease when the local authority takes over responsibility for the maintenance of the street in the township.

**1.9 Demolition of buildings and structures**

The township owner shall at his own expense cause all existing buildings and structures situated within the building line reserves, side spaces or over common boundaries to be demolished to the satisfaction of the local authority when required by the local authority to do so.

04040000

**1.10 Removal of litter**

The township owner shall at his own expense cause all litter within the township area to be removed to the satisfaction of the local authority when required by the local authority to do so.

**1.11 Removal or replacement of municipal services**

If, by reason of the establishment of the township, it should become necessary to remove or replace any existing municipal services, the cost thereof shall be borne by the township owner.

**1.12 Repositioning of circuits**

If, by any reason of the establishment of the township, it should become necessary to reposition any existing circuits of ESKOM or Telkom, the cost thereof shall be borne by the township owner.

**1.13 Restriction on the transfer of erf 2590.**

Erf 2590 shall be transferred only to the Residents Association established in respect of the township, which Association shall have full responsibility for the functioning and proper maintenance of the said erf and the essential services with the said erf.

**1.14 Formation and duties of Resident's Association**

- 1.14.1 The applicant shall properly and legally constitute a Resident's association to the satisfaction of the local authority prior to or simultaneous with the sale of the first erf in the township.
- 1.14.2 Erf 2588 and 2589 (Private Open Space) and Erf 2590 (Access) shall be registered in the name of the Resident's Association.
- 1.14.3 Each and every owner of Erven 2528 - 2587 shall become a member of the Resident's Association upon transfer of the erf. Such Association shall have full responsibility for Erven 2588 and 2589 and in the case of Erf 2590 for the essential services (excluding services taken over by the local authority) contained herein.
- 1.14.4 The Resident's Association shall have full legal power to levy from each and every member the costs incurred in fulfilling its function and shall have legal recourse to recover such fees in the event of a default by any member.
- 1.14.5 The local authority shall not be liable for the malfunction of the surfacing of the access way and/or any services with the exception of services taken over by the local authority.
- 1.14.6 A servitude for municipal services shall be registered over Erf 2590 in favour of, and to the satisfaction of the local authority.
- 1.14.7 Access from Erven 2528 - 2587 to a public road shall be across Erf 2590.
- 1.14.8 The local authority shall have unrestricted access to Erf 2590 at all times.
- 1.14.9 Erven 2588, 2589 and 2590 cannot be sold to any person except the body corporate and the erven may not be rezoned unless the consent from the local authority has been obtained.

**1.15 Obligations with regard to services and restriction regarding the alienation of erven.**

The township owner shall within such period as the local authority may determine, fulfil his obligations in respect of the provision of water, electricity and sanitary services as well as the construction of roads and storm water drainage and the installation of systems therefore as previously agreed upon between the township owner and the local authority. Erven shall not be alienated or be transferred into the name of a purchaser prior to the local authority verifying that sufficient guarantees/cash contributions in respect of the supply of services by the township owner have been submitted or paid to the said local authority.

**2 Conditions of title****2.1 Conditions imposed by the local authority in terms of the provisions of the Town Planning and Townships Ordinance, 1986 (Ordinance 15 of 1986)**

The erven mentioned hereunder shall be subject to the conditions as indicated:

- 2.1.1 The erven are subject to a servitude, 2 metres wide, in favour of the local authority for sewerage and other municipal purposes, along any two boundaries other than a street boundary and in the case of a panhandle erf, an additional servitude for municipal purposes 2 metres wide across the access portion of the erf, if and when required by the local authority: Provided that the local authority may dispense with any such servitude.
- 2.1.2 No building or other structure shall be erected within the aforesaid servitude area and no large-rooted trees shall be planted within the area of such servitude or within 2 (two) metres thereof.
- 2.1.3 The local authority shall be entitled to deposit temporarily on the land adjoining the aforesaid servitude such material as may be excavated by it during the course of the construction, maintenance or removal of such sewerage mains and other work as it, in its discretion may deem necessary and shall further be entitled to reasonable access to the said land for the aforesaid purpose subject to any damage done during the process of the construction, maintenance or removal of such sewerage mains and other works being made good by the local authority.
- 2.1.4 Erf 2590
- The entire erf is subject to a servitude of right of way and municipal purposes in favour of the local authority as indicated on the General Plan.
- 2.1.5 Erven 2530 and 2531
- The erven are subject to 2,5m X 5m servitude for transformer/ substation purposes in favour of the local authority as indicated on the General Plan.



**LOCAL AUTHORITY NOTICE 1275**  
**LOCAL AUTHORITY NOTICE 366 OF 2006**

**HALFWAY HOUSE AND CLAYVILLE TOWN PLANNING SCHEME, 1976, AMENDMENT SCHEME 07-4816**

The City of Johannesburg, (former Northern Metropolitan Local Council), hereby declares that it has approved an amendment scheme, being an amendment of the Halfway House & Clayville Town Planning Scheme, 1976, comprising the same land as included in the township of Noordwyk Extension 73, in terms of the provisions of Section 125 of the Town Planning and Townships Ordinance, 1986 (Ordinance 15 of 1986).

Map 3 and scheme clauses of the amendment scheme are filed with the Deputy Director-General, Gauteng Provincial Government: Department Housing and Local Government, Marshalltown and the Assistant Director: Development Planning, Transportation and Environment, Johannesburg, Room 8100, 8<sup>th</sup> Floor, A-Block, Metropolitan Centre, Braamfontein and are open for inspection at all reasonable times.

The date this scheme will come into operation is 7 April 2006.

This amendment is known as the Halfway House & Clayville Amendment Scheme 07-4816.

**T EHLERS: ACTING EXECUTIVE DIRECTOR, DEVELOPMENT PLANNING TRANSPORTATION AND ENVIRONMENT, CITY OF JOHANNESBURG, METROPOLITAN MUNICIPALITY**

---

**PLAASLIKE BESTUURSKENNISGEWING 1275**  
**PLAASLIKE BESTUURSKENNISGEWING 366 VAN 2006**

**HALFWAY HOUSE EN CLAYVILLE DORPSBEPLANNINGSKEMA, 1976: WYSIGINGSKEMA 07-4816**

Johannesburg Stad, (vroëer Midrand Metropolitaanse Plaaslike Raad), verklaar hierby ingevolge die bepaling van Artikel 125 van die Ordonnansie op Dorpsbeplanning en Dorpe, 1986 (Ordonnansie 15 van 1986) dat hy 'n wysigingskema synde 'n wysiging van die Halfway House & Clayville Dorpsbeplanningskema, 1976, wat uit die selfde grond as die dorp Noordwyk Uitbreiding 73 bestaan, goedgekeur het.


Kaart 3 en skemaklousules van die wysigingskema word in bewaring gehou deur die Adjunk-Direkteur Generaal, Departement Behuising en Plaaslike Regering, Marshalltown en is by die Assistent Direkteur : Ontwikkelingsbeplanning, Vervoer en Omgewing, Johannesburg, Kamer 8100, 8 ste Verdieping, A-Blok, Metropolitaanse Sentrum, Braamfontein beskikbaar vir inspeksie te alle redelike tye.

Die datum van die inwerkingtreding van die skema is 7 April 2006.

Hierdie wysiging staan bekend as die Halfway House & Clayville Wysigingskema 07-4816.

**T EHLERS: WAARNEMENDE UITVOERENDE DIREKTEUR, ONTWIKKELINGSBESTUUR, VERVOER EN OMGEWING, JOHANNESBURG STAD, METROPOLITAANSE MUNISIPALITEIT**

---



# Looking for out of print issues of Government and Provincial Gazettes

We can provide photocopies

## **Contact**

The National Library of South Africa,  
Pretoria Campus  
PO Box 397  
0001 PRETORIA

## **Physical address**

C/o Andries and Vermeulen Streets  
Entrance in Andries Street

## **Contact details**

Tel: (012) 321-8931

Fax: (012) 325-5984


E-mail: [infodesk@nlsa.ac.za](mailto:infodesk@nlsa.ac.za)

03040000



Sabinet Online Ltd has established itself, for more than a decade, as a leader in facilitating electronic access to gazetted information.

Are you looking for information published in Gazettes such as changes to Acts, Regulations of Acts, Notices, Liquidation & distribution accounts on deceased estates?



Search no more.


Sabinet Online's SA Gazettes provides immediate access to full-text databases of Government and Provincial Gazettes, the Government Gazette Index and Parliamentary Bills. Updated daily.

The SA Gazettes is considered in all industry sectors as the most comprehensive collection of searchable gazette data on the Internet. With SA Gazettes you have access to the electronic full-text of the Government Gazette and all Provincial Gazettes.


- The Government Gazette - from January 1994
- All Provincial Gazettes - from September 1995
- Indexes pertaining to the past week's Government and all Provincial Gazettes.
- Parliamentary Bills - from January 1999

We facilitate access to information  
[www.sabinet.co.za](http://www.sabinet.co.za)

Tel: +27 12 643 9500; Fax: +27 12 663 3543; E-mail: info@sabinet.co.za



# Wetlands are wonderlands!







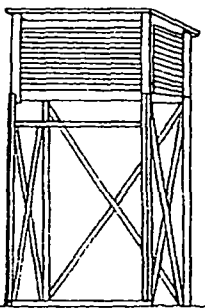
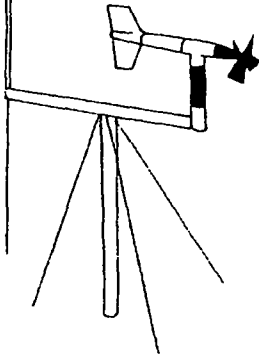
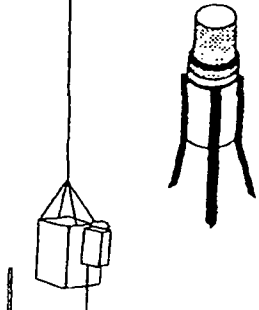



Department of Environmental Affairs and Tourism

02040000

# SA WEATHER BUREAU SA WEERBURO

**W  
E  
A  
T  
H  
E  
R  
·  
S  
E  
R  
V  
I  
C  
E  
S  
·  
W  
E  
E  
R  
D  
I  
E  
N  
S  
T  
E**



# THE WEATHER BUREAU HELPS FARMERS TO PLAN THEIR CROP



THE WEATHER BUREAU: DEPARTMENT OF ENVIRONMENTAL AFFAIRS & TOURISM  
DIE WEERBURO: DEPARTEMENT VAN OMGEWINGSAKE EN TOERISME

00004000  
01040000



Printed by the Government Printer, Bosman Street, Private Bag X85, Pretoria, 0001, for the Gauteng Provincial Administration, Johannesburg  
Gedruk deur die Staatsdrukker, Bosmanstraat, Privaat Sak X85, Pretoria, 0001, vir die Gauteng Provinsiale Administrasie, Johannesburg