
CONTENTS • INHOUD

<i>No.</i>		<i>Page No.</i>	<i>Gazette No.</i>
GENERAL NOTICE			
246	Royal Government: Municipal Demarcation Act (27/2998): Municipal Demarcation Board: Notice in terms of section 21	3	1365

GENERAL NOTICE

NOTICE 246 OF 2007**MUNICIPAL DEMARCATION BOARD****NOTICE IN TERMS OF SECTION 21 OF THE
LOCAL GOVERNMENT: MUNICIPAL
DEMARCATION ACT, 1998
(Limpopo)**

Notice is hereby given in terms Section 21 of the Local Government: Municipal Demarcation Act, 1998 (Act No. 27 of 1998) the Municipal Demarcation Board has re-determined the outer boundaries of Aganang Local Municipality (LIM352) and Blouberg Local Municipality (LIM351), by excluding a portion of the farm Uitkyk and the farm Amulree 154 from Blouberg Local Municipality (LIM351) and including Aganang Local Municipality (LIM352)

Any person aggrieved by this determination may submit objections within 30 days of publication of this notice to:

The Municipal Demarcation Board

Private Bag X 28

HATFIELD

0028

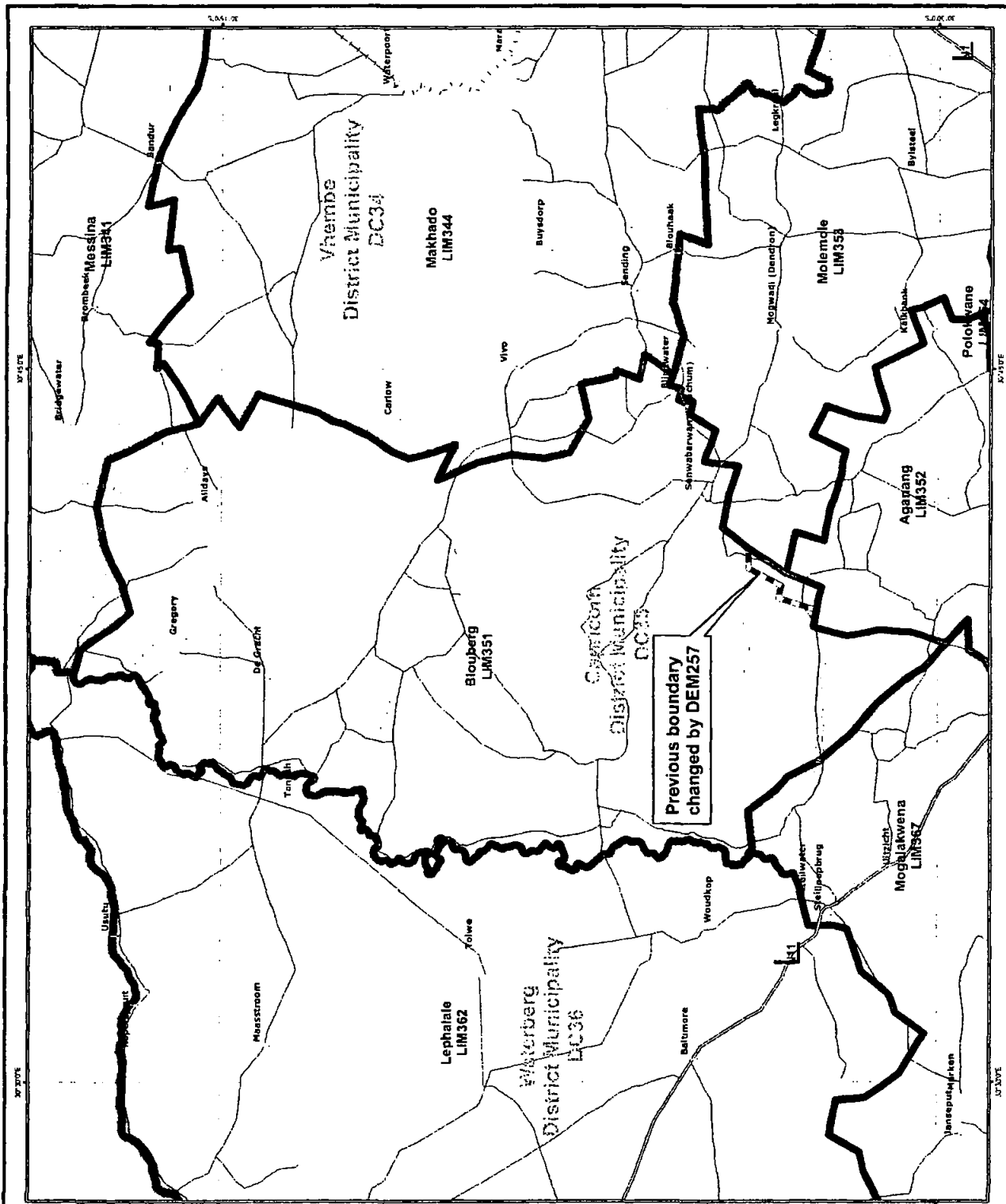
Fax: 012-3422480 or E-mail: robert@demarcation.org.za

Objections must be based on the criteria provided for in section 24 and 25 of the Demarcation Act. The relevant reference number (DEM/Map number) must be quoted in any correspondence with the Board



VUYO MLOKOTI

CHAIRPERSON: MUNICIPAL DEMARCATION BOARD

Reference: DEM257



Previous boundary
changed by DEM257

	<p>MAP NUMBER: DEM 257_A</p> <p>DATE: May 2007</p>	<p>Notice is hereby given in terms of Section 21 of the Local Government: Municipal Demarcation Act, 1998 (Act No 27 of 1998) that the Municipal Demarcation Board has re-determined the municipal boundaries of Aganang Local Municipality (LIM352) and Bloubaai Local Municipality (LIM351), by excluding a portion of the farm Uiskyk and the farm Annuree 154 from Bloubaai Local Municipality (LIM351) and including them into Aganang Local Municipality (LIM352).</p>	<p>Legend</p> <ul style="list-style-type: none"> Main Place National Roads Main Roads Secondary Roads Railways Rivers DEM Local/Metro Municipalities District Management Areas District Municipalities 	<p>For a detailed map contact Aimee Remagosa tel (012) 342 2481 fax (012) 342 2480 e mail: aaim@demarcation.org.za web: www.demarcation.org.za</p>	 <p>0 3 6 12 Kilometers</p>
---	--	--	---	--	--



MAP NUMBER
DEM 257_B

DATE:
May 2007

Notice is hereby given in terms of Section 21 of the Local Government Municipal Demarcation Act, 1998 (Act No. 27 of 1998) that the Municipal Demarcation Board has re-determined the municipal boundaries of Aganang Local Municipality (LIM352) and Blouberg Local Municipality (LIM351), by excluding a portion of the farm Utkyk and the farm Amulree 154 from Blouberg Local Municipality (LIM351) and including them into Aganang Local Municipality (LIM352).

Legend

- Main Place
- National Roads
- Main Roads
- Secondary Roads
- Railways
- Rivers
- DEM
- Local/Metro Municipalities
- District Management Areas
- District Municipalities

For a detailed map contact:

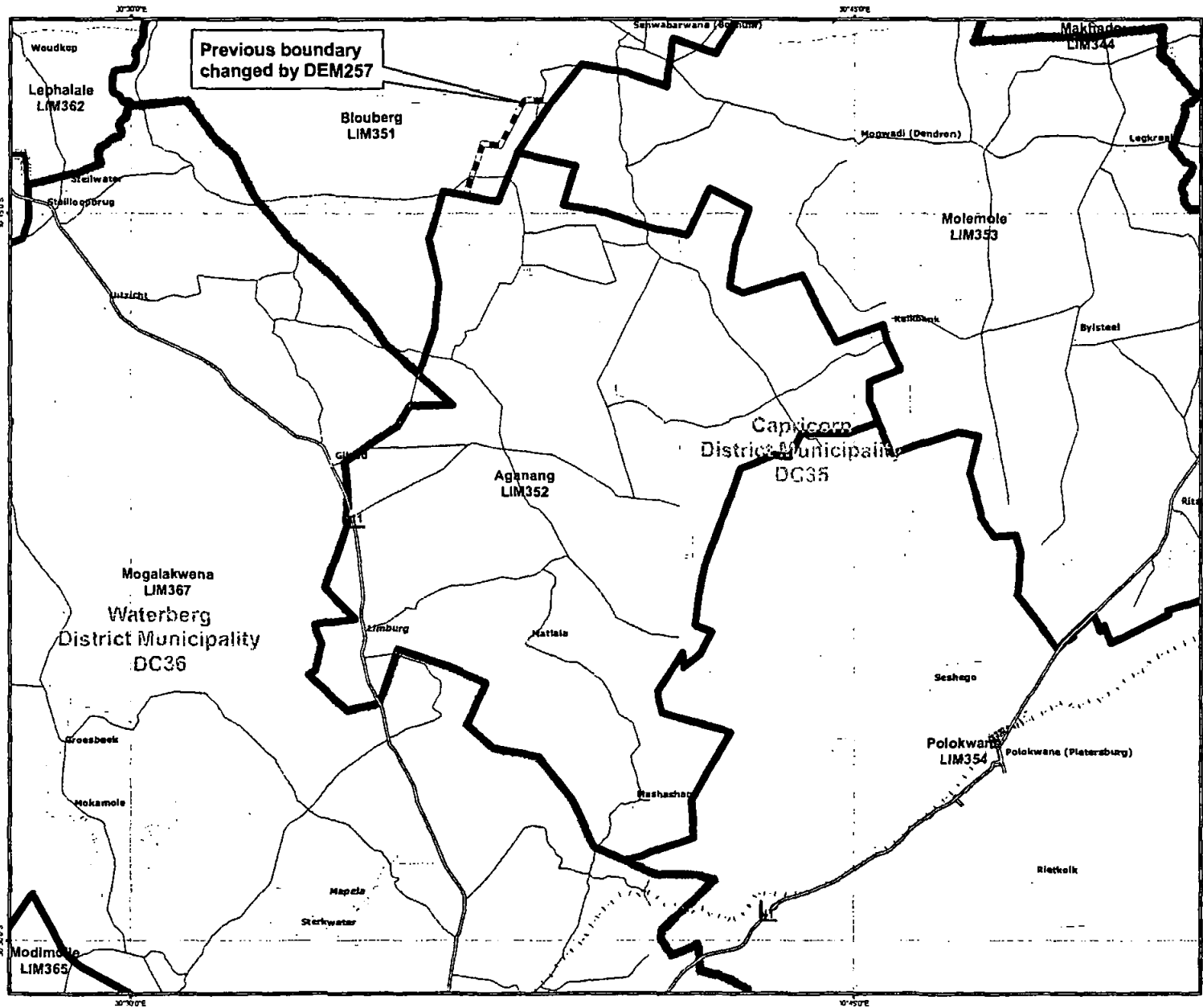
Alwyn Ramagadze

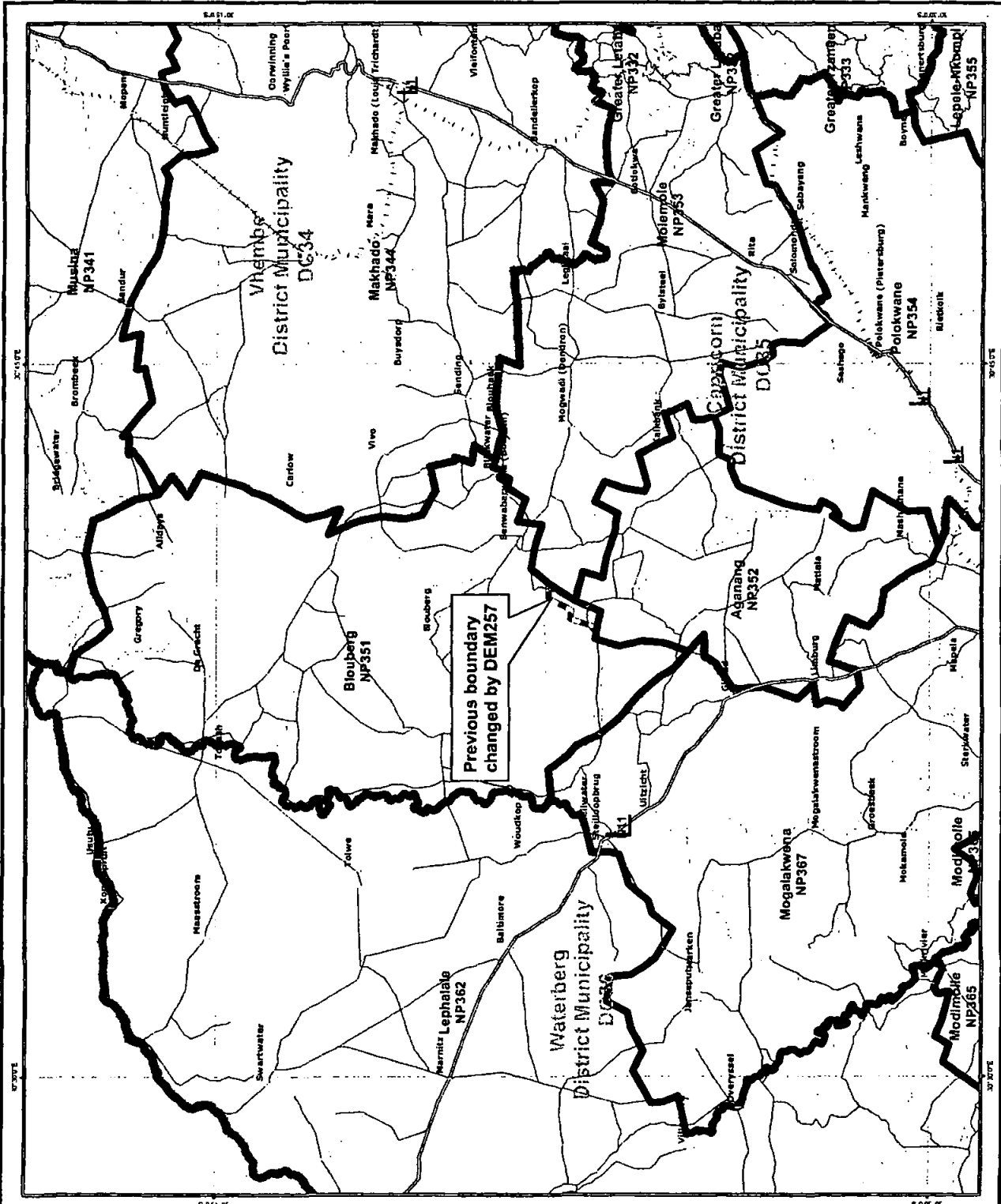
tel: (012) 342 2481

fax: (012) 342 2480

e-mail: alwyn@demarcation.org.za

web: www.demarcation.org.za





**Previous boundary
changed by DEM257**



MAP NUMBER:
DEM 257_C

DATE:
May 2007

Notice is hereby given in terms of Section 21 of the Local Government Municipal Demarcation Act, 1998 (Act No. 27 of 1998) that the Municipal Demarcation Board has re-determined the municipal boundaries of Aganang Local Municipality (LM352) and Bloemburg Local Municipality (LM351), by enclosing a portion of the farm Uukwix and the farm Uukwix 154, (from Bloemburg Municipality (LM351)) and including the same in Aganang Local Municipality (LM352).

Legend

- Main Place
- National Roads
- Main Roads
- Secondary Roads
- Railways
- Rivers
- DEM
- Local/Metro Municipalities
- District Management Areas
- District Municipalities

For a detailed map contact:
 Avonah Ramagobane
 Tel: (012) 342 2481
 Fax: (012) 342 2460
 e-mail: avonah@demarcation.org.za
 web: www.demarcation.org.za

Scale: 0 5 10 20 Kilometres

©

IMPORTANT NOTICE

GPW wishes to apologise for any confusion created by our previous notice concerning the method of payment (*herewith the corrected version of the notice*):

ACCEPTABLE PAYMENT FOR SERVICES AND GOODS IN GOVERNMENT PRINTING WORKS

**WITH IMMEDIATE EFFECT ALL
PAYMENTS FOR SERVICES RENDERED AND GOODS DIS-
PATCHED SHOULD BE BY MEANS OF CASH, ELECTRONIC
TRANSFER OR BANK GUARANTEED CHEQUES**

**IMPLEMENTATION OF THIS
CIRCULAR IS WITHOUT EXCEPTION**

**S. MBHELE
EXECUTIVE DIRECTOR: MARKETING**

Tel.: (012) 334-4764

Cell: 082 889 5059

Printed by and obtainable from the Government Printer, Bosman Street, Private Bag X85, Pretoria, 0001. Tel: (012) 334-4507, 334-4511, 334-4509, 334-4515

Also available at **The Provincial Administration: Limpopo Province**, Private Bag X9483, Office of the Premier, 26 Bodenstein Street, Pietersburg, 0699. Tel. (015) 291-3910

Gedruk deur en verkrygbaar by die Staatsdrukker, Bosmanstraat, Privaat Sak X85, Pretoria, 0001. Tel: (012) 334-4507, 334-4511, 334-4509, 334-4515

Ook verkrygbaar by **Die Provinsiale Administrasie: Limpopo Provinsie**, Privaat Sak X9483, Kantoor van die Premier, Bodensteinstraat 26, Pietersburg, 0699. Tel. (015) 291-3910