

IMPORTANT NOTICE

The Government Printing Works will not be held responsible for faxed documents not received due to errors on the fax machine or faxes received which are unclear or incomplete. Please be advised that an "OK" slip, received from a fax machine, will not be accepted as proof that documents were received by the GPW for printing. If documents are faxed to the GPW it will be the sender's responsibility to phone and confirm that the documents were received in good order.

Furthermore the Government Printing Works will also not be held responsible for cancellations and amendments which have not been done on original documents received from clients.

CONTENTS • INHOUD

No.		Page No.	Gazette No.
GENERAL NOTICE • ALGEMENE KENNISGEWING			
108	Local Government: Municipal Structures Act (117/1998): Municipal Demarcation Board: Delimitation of municipal wards: Ntabankulu Local Municipality (EC444)	3	2318
108	Wet op Plaaslike Regering: Munisipale Strukture (117/1998): Munisipale Afbakeningsraad: Afbakening van munisipale wyke: Ntabankulu Plaaslike Munisipaliteit (EC444)	10	2318

GENERAL NOTICE ALGEMENE KENNISGEWING

NOTICE 108 OF 2010

MUNICIPAL DEMARCATION BOARD DELIMITATION OF MUNICIPAL WARDS IN TERMS OF THE LOCAL GOVERNMENT: MUNICIPAL STRUCTURES ACT, 1998

Municipality : Ntabankulu Local Municipality (EC444)

In terms of Item 5(1) of Schedule 1 to the Local Government: Municipal Structures Act, 1998 (Act No. 117 of 1998) ("the Act") the Municipal Demarcation Board hereby publishes its delimitation of wards for the above-mentioned municipality. Particulars of the delimitation are listed in the Schedule.

In terms of Item 5(2) of Schedule 1 to the Act, any person aggrieved by a delimitation may, within 14 days of publication of this notice, submit objections in writing to:

The Municipal Demarcation Board
Private Bag X28
Hatfield
0028

Fax: 012-3422480

E-mail: robert@demarcation.org.za

The attached form **MDB5** must please be used to object. The form is also available on www.demarcation.org.za

LANDIWE MAHLANGU
CHAIRPERSON: MDB

SCHEDULE

In terms of Section 18(3) of the Local Government: Municipal Structures Act, 1998 (Act 117 of 1998) the MEC responsible for local government has determined that the municipal council consists of 36 councillors.

After having consulted the Independent Electoral Commission, The Municipal Demarcation Board has delimited the municipality into 18 wards in terms of Schedule 1 to the Act.

The number of registered voters in each ward does not vary by more than fifteen percent from the norm. The norm was determined by dividing the total number of voters on the municipal segment of the national common voters roll, namely 59038 voters on 12 February 2009, by the number of wards in the municipality.

An overview map of the boundary of the municipality, with the boundaries of the wards within the municipal boundary, and a map of each ward are attached. In case of a discrepancy between a map and this schedule, the map will prevail.

The ward numbers, the voting districts and voting stations in each ward, and the number of voters are as follows:

WARD 1 comprises of a total of 2895 registered voters

Voting District	Voting Station	Number of Voters
11820024	DUNGU JUNIOR SECONDARY SCHOOL	622
11820866	LUTHAMBEKO JUNIOR SECONDARY SCHOOL	431
11820035	MAWONGA HIGHER PRIMARY SCHOOL	408
11821227	ZAMUKULUNGISA SENIOR PRIMARY SCHOOL	470
11820013	NILANGANO JUNIOR SECONDARY SCHOOL	496
11821384	BIAYI SENIOR PRIMARY SCHOOL	198
11821373	MADLALISA SENIOR PRIMARY SCHOOL	270

WARD 2 comprises of a total of 3415 registered voters

Voting District	Voting Station	Number of Voters
11820080	DUMSI JUNIOR SECONDARY SCHOOL	765
11820956	NGUBELANGA JUNIOR SECONDARY SCHOOL	423
11820967	CANDULWANDLE JUNIOR PRIMARY SCHOOL	471
11820170	MILELENI JUNIOR SECONDARY SCHOOL	672
11820103	XOPHO JUNIOR SECONDARY SCHOOL	1084

WARD 3 comprises of a total of 3053 registered voters

Voting District	Voting Station	Number of Voters
11820147	DINWAYO JUNIOR SECONDARY SCHOOL	818
11820855	KRESTU CHURCH	410
11820406	MTUKUKAZI JUNIOR SECONDARY SCHOOL	682
11820136	NDILE JUNIOR SECONDARY SCHOOL	474
11821317	MANXUDEBE SENIOR PRIMARY SCHOOL	285
11821216	NGCWAMANI [ZANOKHANYO] JUNIOR SECONDARY SCHOOL	384

WARD 4 comprises of a total of 3015 registered voters

Voting District	Voting Station	Number of Voters
11820169	NOWALALA JUNIOR SECONDARY SCHOOL	850
11820822	KRWANTSANA JUNIOR SECONDARY SCHOOL	420
11820833	DABULAMANZI SENIOR PRIMARY SCHOOL	259
11820945	DUTCH REFORMED CHURCH	449
11820114	ISILINDINI JUNIOR SECONDARY SCHOOL	565
11820934	NTSINTSANA JUNIOR SECONDARY SCHOOL	472

WARD 5 comprises of a total of 2972 registered voters

Voting District	Voting Station	Number of Voters
11820091	MATHOLE JUNIOR SECONDARY SCHOOL	500
11820215	RAVENSROFT JUNIOR SECONDARY SCHOOL	825
11820877	MANALENI JUNIOR SECONDARY SCHOOL	301
11820923	MNGQUMANGO SENIOR PRIMARY SCHOOL	302
11820125	ZINYOSINI JUNIOR SECONDARY SCHOOL	752
11821250	ZIMELE JUNIOR SECONDARY SCHOOL	292

WARD 6 comprises of a total of 3574 registered voters

Voting District	Voting Station	Number of Voters
11820271	NGACABHELA JUNIOR SECONDARY SCHOOL	383
11820237	MQA TYENI JUNIOR SECONDARY SCHOOL	246
11820248	COLA JUNIOR SECONDARY SCHOOL	364
11820282	MATSHONA JUNIOR SECONDARY SCHOOL	779
11820608	BLORWENI JUNIOR SECONDARY SCHOOL	299
11820901	MAZAKHELE JUNIOR SECONDARY SCHOOL	189
11821249	NQALO SENIOR PRIMARY SCHOOL	220
11821340	NGOZI SENIOR PRIMARY SCHOOL	201
11820899	MHLONYANENI SENIOR PRIMARY SCHOOL	370
11821328	NTSIKAYEZWE SENIOR SECONDARY SCHOOL	325
11820844	GABHENI SENIOR PRIMARY SCHOOL	198

WARD 7 comprises of a total of 3630 registered voters

Voting District	Voting Station	Number of Voters
11820293	NDAKENI JUNIOR SECONDARY SCHOOL	1020
11820912	DALINDYEBO SENIOR PRIMARY SCHOOL	424
11820260	MZWAKAZI JUNIOR SECONDARY SCHOOL	404
11821238	GCINISIZWE SENIOR PRIMARY SCHOOL	376
11821182	MGENI SENIOR SECONDARY SCHOOL	278
11821171	MSUKENI SENIOR PRIMARY SCHOOL	250
11820372	MADWAKAZANE JUNIOR SECONDARY SCHOOL	532
11821283	NDAKENI PRE-SCHOOL	346

WARD 8 comprises of a total of 3326 registered voters

Voting District	Voting Station	Number of Voters
11820305	LALASHE HIGHER PRIMARY SCHOOL	399
11820158	XAKANI JUNIOR SECONDARY SCHOOL	745
11820361	BOMVINI JUNIOR SECONDARY SCHOOL	991
11821407	DAMBENI SENIOR PRIMARY SCHOOL	240
11820350	LUDEKE JUNIOR SECONDARY SCHOOL	519
11820811	NYANDA DIKO JUNIOR SECONDARY SCHOOL	432

WARD 9 comprises of a total of 3293 registered voters

Voting District	Voting Station	Number of Voters
11821193	ZWELABANTU SENIOR PRIMARY SCHOOL	460
11730013	TOWN HALL	1432
11821205	NTABANKULU JUNIOR SECONDARY SCHOOL	257
11820776	QIPHU JUNIOR SECONDARY SCHOOL	258
11820383	NDWANE JUNIOR SECONDARY SCHOOL	886

WARD 10 comprises of a total of 2882 registered voters

Voting District	Voting Station	Number of Voters
11821160	PHUMZILE PRE-SCHOOL	163
11821036	PHUNGULEL WENI PRESTPERIAN CHURCH	357
11820484	MVENYANE JUNIOR SECONDARY SCHOOL	676
11820552	DUMELA JUNIOR SECONDARY SCHOOL	182
11821339	BUNTSHENTSHE SENIOR PRIMARY SCHOOL	69
11820349	LUBALA JUNIOR SECONDARY SCHOOL	219
11820327	ZOKO JUNIOR SECONDARY SCHOOL	661
11820316	CABA JUNIOR SECONDARY SCHOOL	555

WARD 11 comprises of a total of 3044 registered voters

Voting District	Voting Station	Number of Voters
11820620	CACADU JUNIOR SECONDARY SCHOOL	417
11820518	MJILA JUNIOR SECONDARY SCHOOL	514
11820765	VENI SENIOR PRIMARY SCHOOL	94
11821351	LUFABA SENIOR PRIMARY SCHOOL	269
11820990	LUGALAKAXA SENIOR PRIMARY SCHOOL	220
11820631	CIDERVILLE JUNIOR SECONDARY SCHOOL	326
11821014	MPINDWENI JUNIOR SECONDARY SCHOOL	254
11821025	MZIMHLOPHE JUNIOR PRIMARY SCHOOL	126
11820529	TLADI JUNIOR SECONDARY SCHOOL	403
11821047	BAGQOZINI JUNIOR SECONDARY SCHOOL	223
11821003	SIYAYA JUNIOR SECONDARY SCHOOL	198

WARD 12 comprises of a total of 3134 registered voters

Voting District	Voting Station	Number of Voters
11820798	NTSHAMANZI SENIOR PRIMARY SCHOOL	170
11821159	ZIZAMELE PRE-SCHOOL	378
11820338	LOWER MNCEBA JUNIOR SECONDARY SCHOOL	412
11820530	MNCEBA JUNIOR SECONDARY SCHOOL	679
11820787	MJELWENI JUNIOR SECONDARY SCHOOL	235
11820046	SAPHUKANDUKU JUNIOR SECONDARY SCHOOL	406
11820507	NDLANTAKA JUNIOR SECONDARY SCHOOL	854

WARD 13 comprises of a total of 3675 registered voters

Voting District	Voting Station	Number of Voters
11821272	NKALENI AREA	247
11820495	BAKUBA JUNIOR SECONDARY SCHOOL	552
11820743	MAFU SENIOR PRIMARY SCHOOL	394
11821137	SKHUMBENI JUNIOR SECONDARY SCHOOL	183
11790446	METHODIST CHURCH	472
11820473	BONXA JUNIOR SECONDARY SCHOOL	643
11820710	LUCINGWENI COMMUNITY HALL	567
11820754	KUYASA PRE-SCHOOL	617

WARD 14 comprises of a total of 3532 registered voters

Voting District	Voting Station	Number of Voters
11820451	NGQWASHU JUNIOR SECONDARY SCHOOL	308
11820800	MZAWUTHETHI SENIOR PRIMARY SCHOOL	178
11820428	MBANGWENI JUNIOR SECONDARY SCHOOL	569
11821362	MFAZWE SENIOR SECONDARY SCHOOL	148
11820462	DAMBENI JUNIOR SECONDARY SCHOOL	684
11820439	MAKHOSINI SENIOR PRIMARY SCHOOL	961
11820440	MABUDU JUNIOR SECONDARY SCHOOL	684

WARD 15 comprises of a total of 2922 registered voters

Voting District	Voting Station	Number of Voters
11810012	TONTI JUNIOR SECONDARY SCHOOL	499
11820417	NGQANI JUNIOR SECONDARY SCHOOL	441
11821261	VULINDLELA SENIOR PRIMARY SCHOOL	237
11820563	ILANKOMO JUNIOR SECONDARY SCHOOL	367
11820653	MOWA JUNIOR SECONDARY SCHOOL	358
11820732	ROMAN CATHOLIC CHURCH	359
11821148	SOLOMON GAGANE SENIOR PRIMARY SCHOOL	377
11820721	NGONYAMENI SENIOR PRIMARY SCHOOL	284

WARD 16 comprises of a total of 3533 registered voters

Voting District	Voting Station	Number of Voters
11810786	DAKILE SENIOR PRIMARY SCHOOL	481
11810809	THEMBILE JUNIOR SECONDARY SCHOOL	262
11810078	MAZENI JUNIOR SECONDARY SCHOOL	417
11810067	MABOFU JUNIOR SECONDARY SCHOOL	578
11810056	MFUNDISWENI COLLEGE	773
11810045	CETSHEJUNIOR SECONDARY SCHOOL	522
11810023	WAYO JUNIOR SECONDARY SCHOOL	500

WARD 17 comprises of a total of 3371 registered voters

Voting District	Voting Station	Number of Voters
11790165	MBHONGWENI JUNIOR SECONDARY SCHOOL	506
11790468	PRESBYTARIAN CHURCH	328
11790457	KWANTULI	319
11790480	IBISI PRE-SCHOOL	143
11810034	LUNZWANA JUNIOR SECONDARY SCHOOL	714
11790200	DEDELO JUNIOR SECONDARY SCHOOL	312
11790682	MKHOMANZI JUNIOR PRIMARY SCHOOL	213
11810775	BUHLAMBO JUNIOR SECONDARY SCHOOL	436
11790514	LUNCEDWENI JUNIOR SECONDARY SCHOOL	400

WARD 18 comprises of a total of 3772 registered voters

Voting District	Voting Station	Number of Voters
11790491	JAKUJA JUNIOR SECONDARY SCHOOL	326
11790479	ZOLA SENIOR PRIMARY SCHOOL	363
11790233	MANZANA JUNIOR SECONDARY SCHOOL	564
11790244	GXWALENI JUNIOR SECONDARY SCHOOL	592
11790299	SIPETU JUNIOR SECONDARY SCHOOL	575
11790378	NTSIBENTSIIE JUNIOR SECONDARY SCHOOL	409
11790424	ZANOKHANYO JUNIOR SECONDARY SCHOOL	255
11790435	LOKWE JUNIOR SECONDARY SCHOOL	521
11790503	MALIWA JUNIOR SECONDARY SCHOOL	167

Important: This Schedule contains the total number of registered voters on the municipality's segment of the national common voters' roll on 12 February 2009 as provided for in Government Notice No. 750 published in Government Gazette No. 32407 of 15 July 2009. The voting district numbers, the voting district boundaries, voting stations, and the number of voters may change after the registration of voters for the 2011 local elections.

FORM MD85

WARD DELIMITATION

OBJECTION IN TERMS OF ITEM 5(2) OF SCHEDULE 1 TO THE LOCAL GOVERNMENT: MUNICIPAL STRUCTURES ACT, 1998

Name of municipality:.....Code:.....

Name of aggrieved person/institution:.....

Contact person in case of an institution:.....

Address:.....

Tel. number:.....Cell number:.....

Email address:.....

I hereby object to the delimitation of the boundaries of the following wards:

WARD NUMBER	REASON/MOTIVATION

I request the Municipal Demarcation Board to consider the following alternative proposals:

Ward number	The ward should comprise of the following voting districts (Provide voting district number and the number of voters in brackets e.g. VD1123456(1500)+VD345678(2500)=4000)	Motivation

I confirm that:

- each cluster of voting districts form a contiguous ward;
- the number of voters in each ward fall within the minimum and maximum of voters allowed per ward;
- the proposed ward boundaries comply, in general, with the criteria.

SIGNATURE

NAME AND SURNAME

DATE

KENNISGEWING 108 VAN 2010**MUNISIPALE AFBAKENINGSRAAD
AFBAKENING VAN MUNISIPALE WYKE INGEVOLGE DIE WET OP
PLAASLIKE REGERING: MUNISIPALE STRUKTURE, 1998****Munisipaliteit : Ntabankulu Plaaslike Munisipaliteit (EC444)**

Ingevolge Item 5(1) van Bylae 1 van die Wet op Plaaslike Regering: Munisipale Strukture, 1998 (Wet No. 117 van 1998) ("die Wet") publiseer die Munisipale Afbakeningsraad hiermee sy afbakening van wyke vir die bogenaamde munisipaliteit. Besonderhede van die afbakening is vervat in die Bylae.

Ingevolge Item 5(2) van Bylae 1 van die Wet, kan enige persoon wat gegrief is deur 'n afbakening binne 14 dae na publikasie van hierdie kennisgewing skriftelike besware voorlê aan:

Die Munisipale Afbakeningsraad

Privaatsak X28

Hatfield

0028

Faks: 012-3422480

E-pos: robert@demarcation.org.za

Die aangehegte vorm MDB5 moet asseblief gebruik word om beswaar aan te teken. Die vorm is ook beskikbaar op www.demarcation.org.za

LANDIWE MAHLANGU

VOORSITTER: MUNISIPALE AFBAKENINGSRAAD

BYLAE

Ingevolge Artikel 18(3) van die Wet op Plaaslike Regering: Munisipale Strukture, 1998 (Wet 117 van 1998) het die LUR vir plaaslike regering bepaal dat die munisipale raad bestaan uit 36 raadslede.

Na oorlegpleging met die Onafhanklike Verkiesingskommissie het die Munisipale Afbakeningsraad die munisipaliteit in 18 wyke afgebaken ingevolge Bylae 1 van die Wet.

Die getal geregistreerde kiesers in elke wyk, wyk nie meer as vyftien persent van die norm af nie. Die norm is bepaal deur die getal geregistreerde kiesers op die munisipale segment van die nasionale gemeenskaplike kieserslys, naamlik 59038 kiesers op 12 Februarie 2009, deur die getal wyke in die munisipaliteit te deel.

'n Oorsigkaart van die munisipale grens met die grense van die wyke binne die munisipale grens, en 'n kaart van elke wyk, is aangeheg. Ingeval van 'n verskil tussen 'n kaart en hierdie bylae, sal die kaart geld.

Die wyknommers, die stembedistrikte en stemlokale in elke wyk, en die getal kiesers is as volg:

WYK 1 het 2895 kiesers

Stemdistrik	Stemlokaal	Getal kiesers
11821227	ZAMUKULUNGISA SENIOR PRIMARY SCHOOL	470
11820035	MAWONGA HIGHER PRIMARY SCHOOL	408
11820013	NTLANGANO JUNIOR SECONDARY SCHOOL	496
11821384	BHAYI SENIOR PRIMARY SCHOOL	198
11821373	MADLALISA SENIOR PRIMARY SCHOOL	270
11820866	LUTIAMBEKO JUNIOR SECONDARY SCHOOL	431
11820024	DUNGU JUNIOR SECONDARY SCHOOL	622

WYK 2 het 3415 kiesers

Stemdistrik	Stemlokaal	Getal kiesers
11820080	DUMSI JUNIOR SECONDARY SCHOOL	765
11820967	CANDULWANDLE JUNIOR PRIMARY SCHOOL	471
11820956	NGUBELANGA JUNIOR SECONDARY SCHOOL	423
11820170	MILELENI JUNIOR SECONDARY SCHOOL	672
11820103	XOPHO JUNIOR SECONDARY SCHOOL	1084

WYK 3 het 3053 kiesers

Stemdistrik	Stemlokaal	Getal kiesers
11820406	MTUKUKAZI JUNIOR SECONDARY SCHOOL	682
11821216	NGCWAMANI [ZANOKHANYO] JUNIOR SECONDARY SCHOOL	384
11820136	NDILE JUNIOR SECONDARY SCHOOL	474
11820147	DINWAYO JUNIOR SECONDARY SCHOOL	818
11821317	MANXUDEBE SENIOR PRIMARY SCHOOL	285
11820855	KRESTU CHURCH	410

WYK 4 het 3015 kiesers

Stemdistrik	Stemlokaal	Getal kiesers
11820822	KRWANTSANA JUNIOR SECONDARY SCHOOL	420
11820169	NOWALALA JUNIOR SECONDARY SCHOOL	850
11820833	DABULAMANZI SENIOR PRIMARY SCHOOL	259
11820945	DUTCH REFORMED CHURCH	449
11820114	ISILINDINI JUNIOR SECONDARY SCHOOL	565
11820934	NTSINTSANA JUNIOR SECONDARY SCHOOL	472

WYK 5 het 2972 kiesers

Stemdistrik	Stemlokaal	Getal kiesers
11821250	ZIMELE JUNIOR SECONDARY SCHOOL	292
11820215	RAVENSROFT JUNIOR SECONDARY SCHOOL	825
11820091	MATHOLE JUNIOR SECONDARY SCHOOL	500
11820125	ZINYOSINI JUNIOR SECONDARY SCHOOL	752
11820877	MANALENI JUNIOR SECONDARY SCHOOL	301
11820923	MNGQUMANGO SENIOR PRIMARY SCHOOL	302

WYK 6 het 3574 kiesers

Stemdistrik	Stemlokaal	Getal kiesers
11820899	MHLONYANENI SENIOR PRIMARY SCHOOL	370
11821328	NTSIKAYEZE SENIOR SECONDARY SCHOOL	325
11820901	MAZAKHELE JUNIOR SECONDARY SCHOOL	189
11820844	GABHENI SENIOR PRIMARY SCHOOL	198
11821340	NGOZI SENIOR PRIMARY SCHOOL	201
11820608	BLORWENI JUNIOR SECONDARY SCHOOL	299
11820271	NGACABHELA JUNIOR SECONDARY SCHOOL	383
11820237	MQATYENI JUNIOR SECONDARY SCHOOL	246
11820282	MATSHONA JUNIOR SECONDARY SCHOOL	779
11821249	NQALO SENIOR PRIMARY SCHOOL	220
11820248	COLA JUNIOR SECONDARY SCHOOL	364

WYK 7 het 3630 kiesers

Stemdistrik	Stemlokaal	Getal kiesers
11820912	DALINDYEBO SENIOR PRIMARY SCHOOL	424
11820293	NDAKENI JUNIOR SECONDARY SCHOOL	1020
11820372	MADWAKAZANE JUNIOR SECONDARY SCHOOL	532
11820260	MZWAKAZI JUNIOR SECONDARY SCHOOL	404
11821171	MSUKENI SENIOR PRIMARY SCHOOL	250
11821238	GCINISIZWE SENIOR PRIMARY SCHOOL	376
11821283	NDAKENI PRB-SCHOOL	346
11821182	MGENI SENIOR SECONDARY SCHOOL	278

WYK 8 het 3326 kiesers

Stemdistrik	Stemlokaal	Getal kiesers
11821407	DAMBENI SENIOR PRIMARY SCHOOL	240
11820158	XAKANI JUNIOR SECONDARY SCHOOL	745
11820305	LALASHI, HIGHER PRIMARY SCHOOL	399
11820350	LUDEKE JUNIOR SECONDARY SCHOOL	519
11820361	BOMVINI JUNIOR SECONDARY SCHOOL	991
11820811	NYANDA DIKO JUNIOR SECONDARY SCHOOL	432

WYK 9 het 3293 kiesers

Stemdistrik	Stemlokaal	Getal kiesers
11820776	QIPHU JUNIOR SECONDARY SCHOOL	258
11821193	ZWELABANTU SENIOR PRIMARY SCHOOL	460
11820383	NDWANE JUNIOR SECONDARY SCHOOL	886
11821205	NTABANKULU JUNIOR SECONDARY SCHOOL	257
11730013	TOWN HALL	1432

WYK 10 het 2882 kiesers

Stemdistrik	Stemlokaal	Getal kiesers
11821160	PHUMZILE PRE-SCHOOL	163
11821339	BUNTSHENTSHE SENIOR PRIMARY SCHOOL	69
11820327	ZOKO JUNIOR SECONDARY SCHOOL	661
11820349	LUBALA JUNIOR SECONDARY SCHOOL	219
11820484	MVENYANE JUNIOR SECONDARY SCHOOL	676
11820316	CABA JUNIOR SECONDARY SCHOOL	555
11820552	DUMELA JUNIOR SECONDARY SCHOOL	182
11821036	PHUNGULELWENI PRESTPERIAN CHURCH	357

WYK 11 het 3044 kiesers

Stemdistrik	Stemlokaal	Getal kiesers
11820620	CACADU JUNIOR SECONDARY SCHOOL	417
11820765	VENI SENIOR PRIMARY SCHOOL	94
11820990	LUGALAKAXA SENIOR PRIMARY SCHOOL	220
11821003	SIYAYA JUNIOR SECONDARY SCHOOL	198
11821047	BAGQOZINI JUNIOR SECONDARY SCHOOL	223
11821351	LUFABA SENIOR PRIMARY SCHOOL	269
11821025	MZIMHLOPIE JUNIOR PRIMARY SCHOOL	126
11820518	MJILA JUNIOR SECONDARY SCHOOL	514
11820529	TLADI JUNIOR SECONDARY SCHOOL	403
11821014	MPINDWENI JUNIOR SECONDARY SCHOOL	254
11820631	CIDERVILLE JUNIOR SECONDARY SCHOOL	326

WYK 12 het 3134 kiesers

Stemdistrik	Stemlokaal	Getal kiesers
11821159	ZIZAMELE PRE-SCHOOL	378
11820798	NTSHAMANZI SENIOR PRIMARY SCHOOL	170
11820046	SAPHUKANDUKU JUNIOR SECONDARY SCHOOL	406
11820338	LOWER MNCEBA JUNIOR SECONDARY SCHOOL	412
11820507	NDLANTAKA JUNIOR SECONDARY SCHOOL	854
11820787	MJELWENI JUNIOR SECONDARY SCHOOL	235
11820530	MNCEBA JUNIOR SECONDARY SCHOOL	679

WYK 13 het 3675 kiesers

Stemdistrik	Stemlokaal	Getal kiesers
11820754	KUYASA PRE-SCHOOL	617
11821137	SKHUMBENI JUNIOR SECONDARY SCHOOL	183
11820743	MAFU SENIOR PRIMARY SCHOOL	394
11820710	LUCINGWENI COMMUNITY HALL	567
11820495	BAKUBA JUNIOR SECONDARY SCHOOL	552
11820473	BONXA JUNIOR SECONDARY SCHOOL	643
11790446	METHODIST CHURCH	472
11821272	NKALINI AREA	247

WYK 14 het 3532 kiesers

Stemdistrik	Stemlokaal	Getal kiesers
11821362	MFAZWE SENIOR SECONDARY SCHOOL	148
11820428	MBANGWENI JUNIOR SECONDARY SCHOOL	569
11820451	NGQWASHU JUNIOR SECONDARY SCHOOL	308
11820462	DAMBENI JUNIOR SECONDARY SCHOOL	684
11820440	MABUDU JUNIOR SECONDARY SCHOOL	684
11820800	MZAWUTHEI III SENIOR PRIMARY SCHOOL	178
11820439	MAKHOSINI SENIOR PRIMARY SCHOOL	961

WYK 15 het 2922 kiesers

Stemdistrik	Stemlokaal	Getal kiesers
11820417	NGQANI JUNIOR SECONDARY SCHOOL	441
11821261	VULINDLELA SENIOR PRIMARY SCHOOL	237
11810012	TONTI JUNIOR SECONDARY SCHOOL	499
11821148	SOLOMON GAGANE SENIOR PRIMARY SCHOOL	377
11820732	ROMAN CATHOLIC CHURCH	359
11820721	NGONYAMENI SENIOR PRIMARY SCHOOL	284
11820653	MOWA JUNIOR SECONDARY SCHOOL	358
11820563	HLANKOMO JUNIOR SECONDARY SCHOOL	367

WYK 16 het 3533 kiesers

Stemdistrik	Stemlokaal	Getal kiesers
11810809	THEMBILE JUNIOR SECONDARY SCHOOL	262
11810786	DAKILE SENIOR PRIMARY SCHOOL	481
11810078	MAZENI JUNIOR SECONDARY SCHOOL	417
11810067	MABOFU JUNIOR SECONDARY SCHOOL	578
11810056	MFUNDISWENI COLLEGE	773
11810023	WAYO JUNIOR SECONDARY SCHOOL	500
11810045	CETSHE JUNIOR SECONDARY SCHOOL	522

WYK 17 het 3371 kiesers

Stemdistrik	Stemlokaal	Getal kiesers
11790468	PRESBYTARIAN CHURCH	328
11790480	IBISI PRE-SCHOOL	143
11790514	LUNCEDWENI JUNIOR SECONDARY SCHOOL	400
11790682	MKHOMANZI JUNIOR PRIMARY SCHOOL	213
11810034	LUNZWANA JUNIOR SECONDARY SCHOOL	714
11810775	BUHLAMBO JUNIOR SECONDARY SCHOOL	436
11790457	KWANTULI	319
11790200	DEDELO JUNIOR SECONDARY SCHOOL	312
11790165	MBHONGWENI JUNIOR SECONDARY SCHOOL	506

WYK 18 het 3772 kiesers

Stemdistrik	Stemlokaal	Getal kiesers
11790299	SIPETU JUNIOR SECONDARY SCHOOL	575
11790378	NTSHENTSHE JUNIOR SECONDARY SCHOOL	409
11790479	ZOLA SENIOR PRIMARY SCHOOL	363
11790435	LOKWE JUNIOR SECONDARY SCHOOL	521
11790491	JAKUJA JUNIOR SECONDARY SCHOOL	326
11790503	MALIWA JUNIOR SECONDARY SCHOOL	167
11790233	MANZANA JUNIOR SECONDARY SCHOOL	564
11790424	ZANOKHANYO JUNIOR SECONDARY SCHOOL	255
11790244	GXWALENI JUNIOR SECONDARY SCHOOL	592

Belangrik: Hierdie Bylae bevat die totale getal geregistreerde kiesers op die munisipaliteit se segment van die nasionale gemeenskaplike kieserslys op 12 Februarie 2009, waarvoor voorsiening gemaak is in Goewermentskennisgewing No. 750 gepubliseer in Staatskoerant No. 32407 van 15 Julie 2009. Die stemdistriknommers, die grense van die stemdistrikte, die stemlokale, en die getal kiesers mag verander na die registrasie van kiesers vir die 2011 plaaslike verkiesings.

VORM MDB5

WYKSAFBAKENING

**BESWAAR INGEVOLGE ITEM 5(2) VAN BYLAE 1
VAN DIE WET OP PLAASLIKE REGERING: MUNISIPALE STRUKTURE, 1998**

Naam van Munisipaliteit:..... Code:.....

Naam van beswaarde persoon/instelling:.....

Kontak persoon in geval van 'n instelling:.....

Adres:.....

Tel. nommer:..... Selfoonnommer:.....

E-pos adres:.....

Hiermee teken ek beswaar aan teen die afbakening van die grense van die volgende wyke:

WYK NOMMER	REDE/MOTIVERING

Ek versoek die Munisipale Afbakeningsraad om die volgende alternatiewe voorstelle te oorweeg:

Wyk nommer	Die wyk moet bestaan uit die volgende stemdistrikte: (Voorsien die stemdistriktnommer en die getal geregistreerde kiesers as volg $VD1123456(1500)+VD345678(2500)=4000$)	Motivering

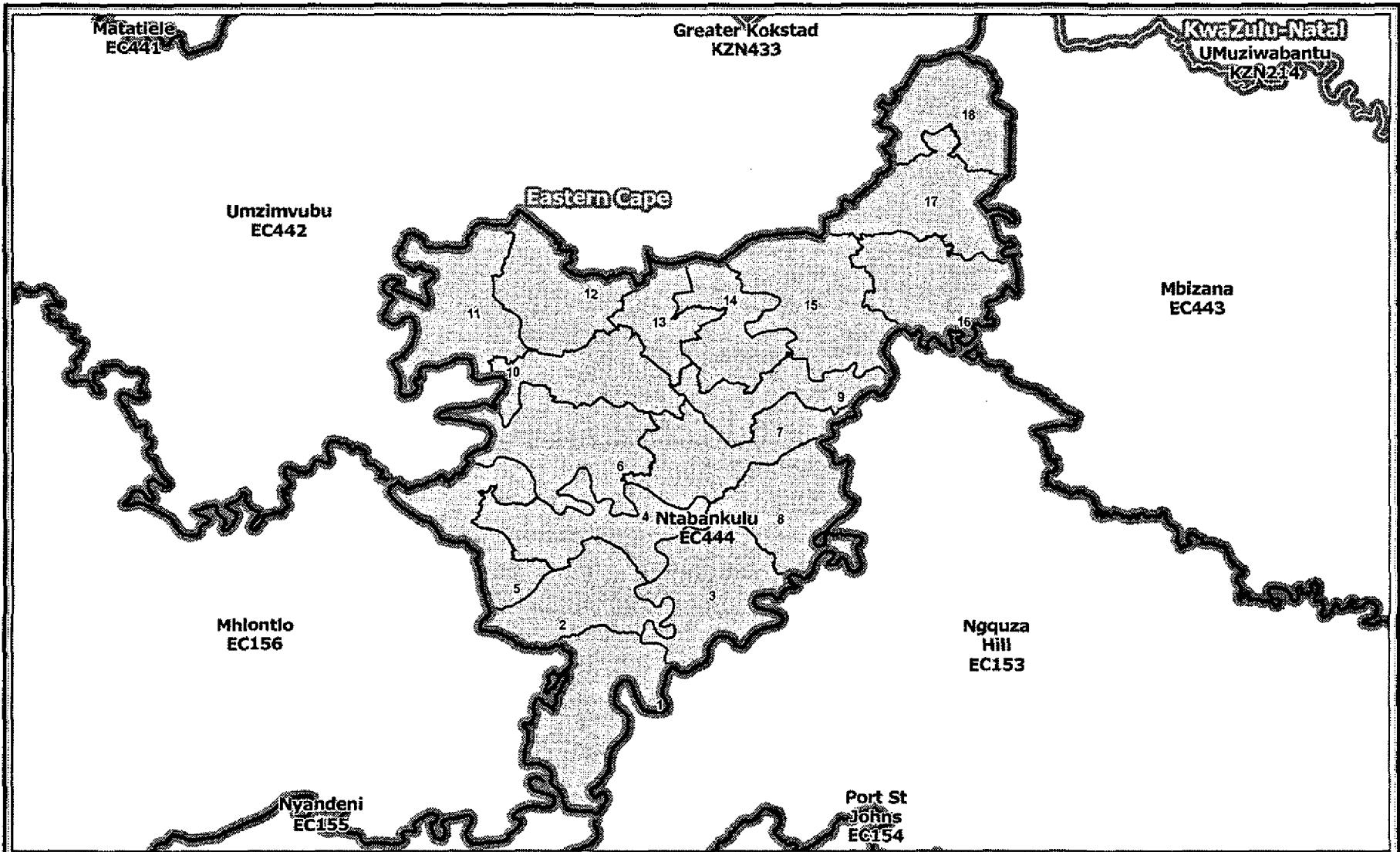
Ek bevestig dat:

- die saamgevoegde stemdistrikte vorm 'n aaneenlopende wyk;
- die getal kiesers in elke wyk is binne die minimum en maksimum getal wat per wyk toegelaat word;
- die voorgestelde wyke voldoen in die algemeen aan die kriteria.




HANDTEKENING

NAAM EN VAN

DATUM




Legend

-  Provincial Boundary
-  Municipal Boundary
-  Ward Boundary

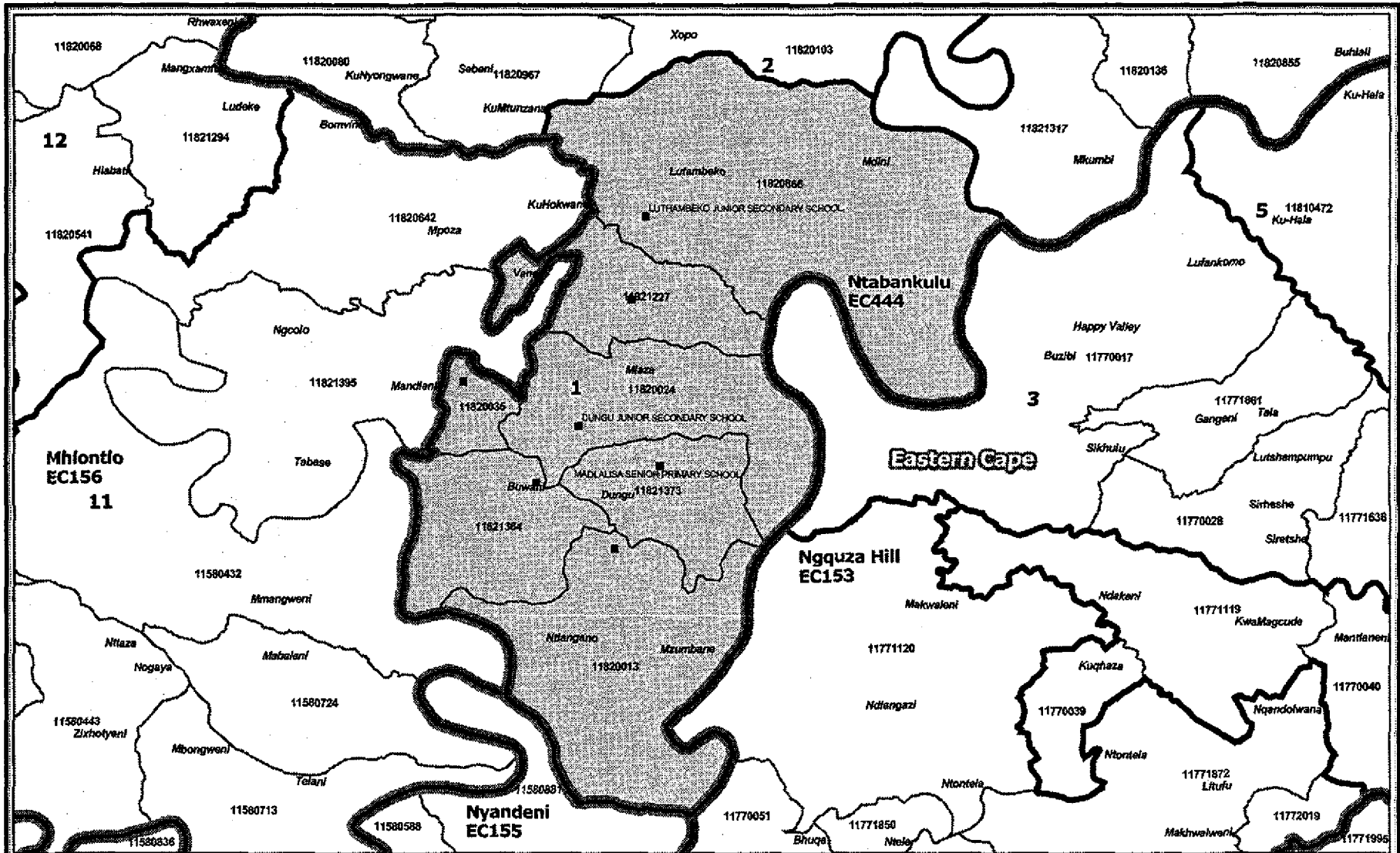
Ntabankulu(EC444)

Publication of the delimitation of Wards within the Ntabankulu Local Municipality (EC152) in terms of Item 5 of Schedule 1 to the Local Government: Municipal Structures Act, 1998 (Act No.117 of 1998)

 NOT TO SCALE
DATE February 2010
MAP NUMBER EC444

Additional information relating to this map can be obtained by contacting the Municipal Demarcation Board at:
 Tel: (012) 342 2481 Fax: (012) 342 2480
 email: info@demarcation.org.za
 Website: www.demarcation.org.za
 Address: Private Bag X28, Hatfield 0028





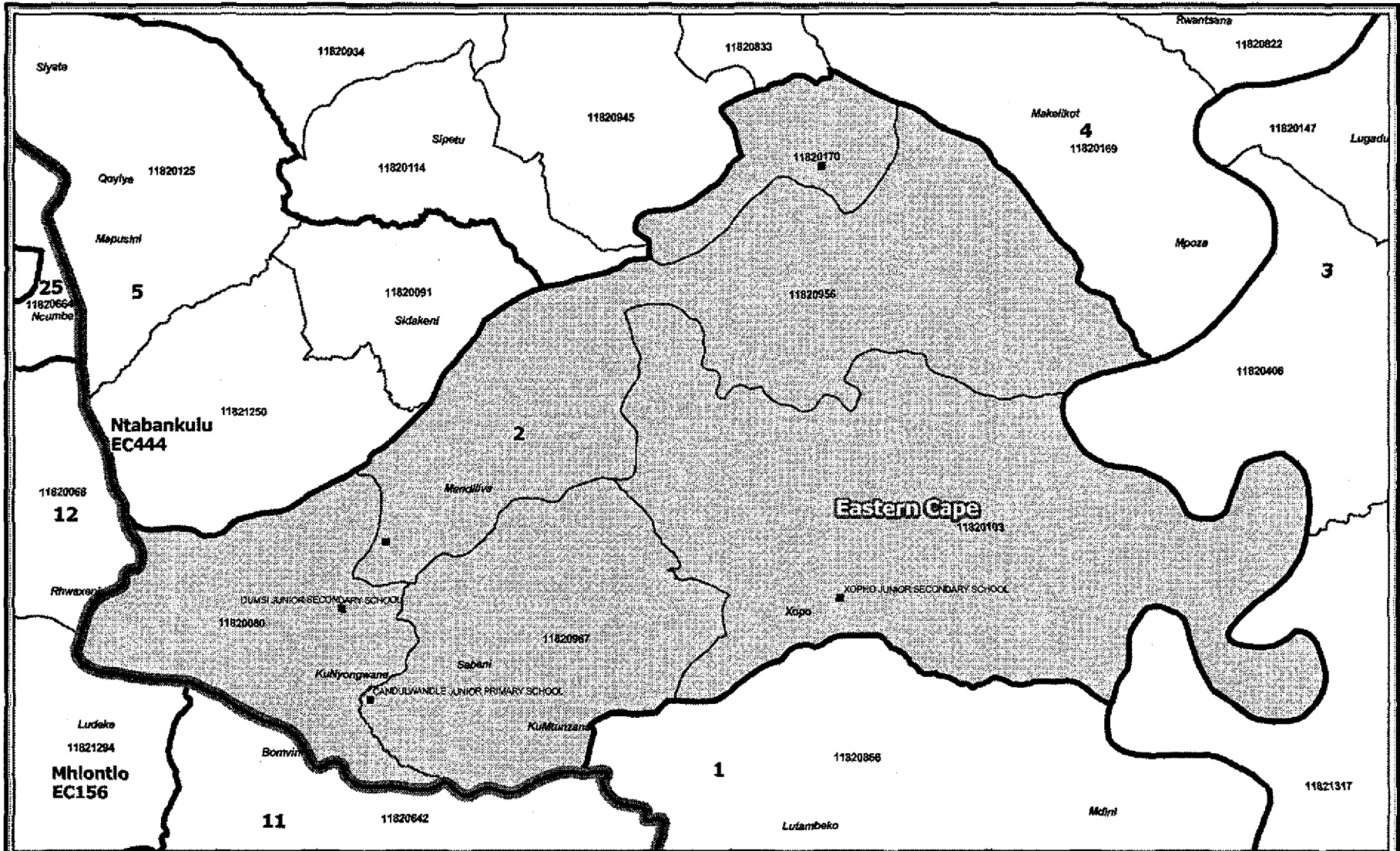
Legend	
	Provincial Boundary
	Local Municipality
	Ward
	Dam
	Main Road
	Voting Station

Ntabankulu(EC444)
 Publication of the delimitation of Ward 1
 of Ntabankulu(EC444)
 in terms of Item 5 of Schedule 1 to the
 Local Government: Municipal Structures Act, 1998
 (Act No. 117 of 1998)

	NOT TO SCALE
DATE	March 2010
WARD NUMBER	1

Additional information relating to this map
 can be obtained by contacting the
 Municipal Demarcation Board at:
 Tel: (012) 342 2481 Fax: (012) 342 2480
 email: Info@demarcation.org.za
 Website: www.demarcation.org.za
 Address: Private Bag X28, Hatfield 0028





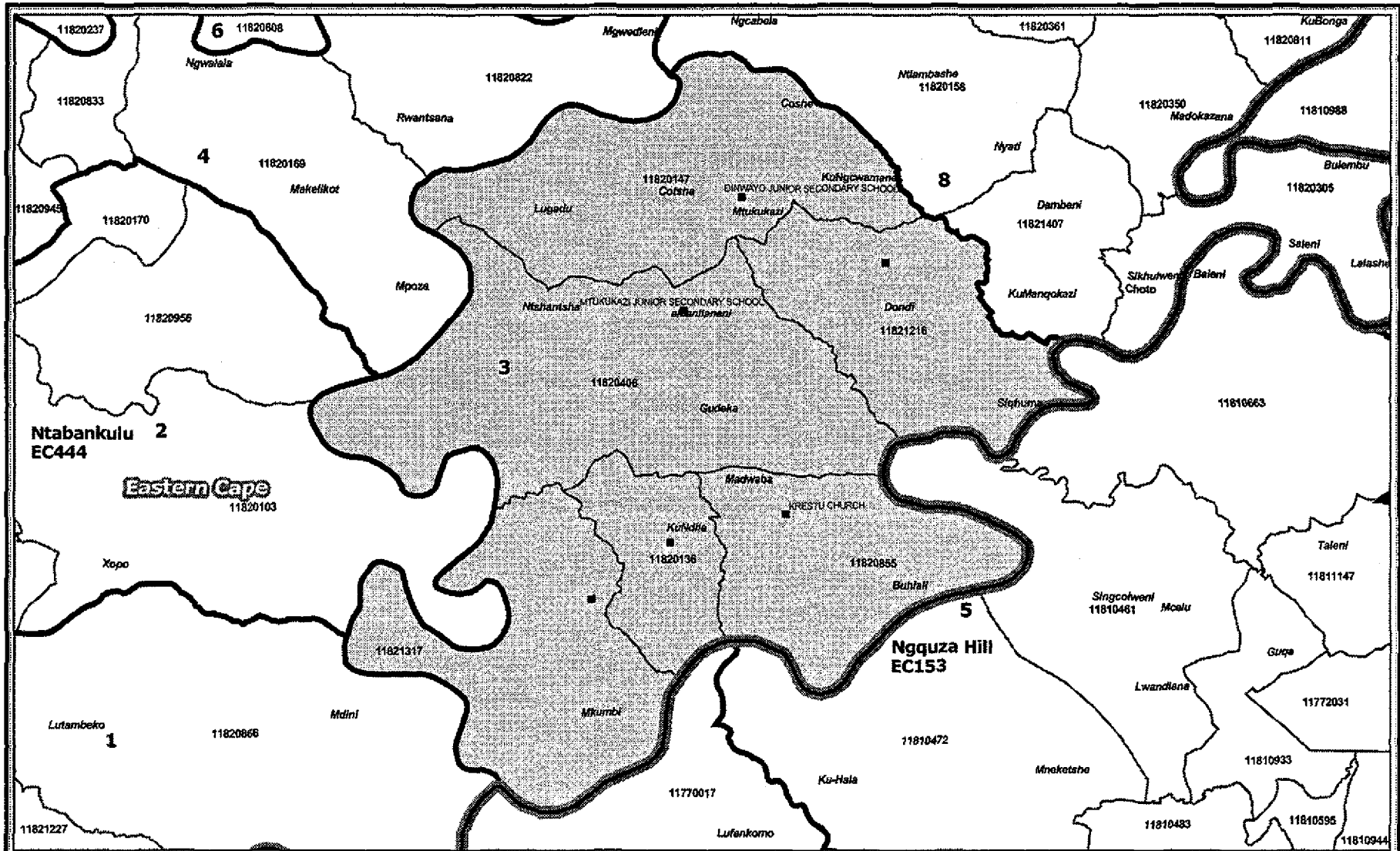
Legend	
Provincial Boundary	Dam
Local Municipality	Main Road
Ward	Voting Station

Ntabankulu(EC444)
 Publication of the delimitation of Ward 2
 of Ntabankulu(EC444)
 in terms of Item 5 of Schedule 1 to the
 Local Government: Municipal Structures Act, 1998
 (Act No.117 of 1998)

NOT TO SCALE
DATE March 2010
WARD NUMBER 2

Additional information relating to this map
 can be obtained by contacting the
 Municipal Demarcation Board at:
 Tel: (012) 342 2481 Fax: (012) 342 2480
 email: info@demarcation.org.za
 Website: www.demarcation.org.za
 Address: Private Bag X28, Hatfield 0028





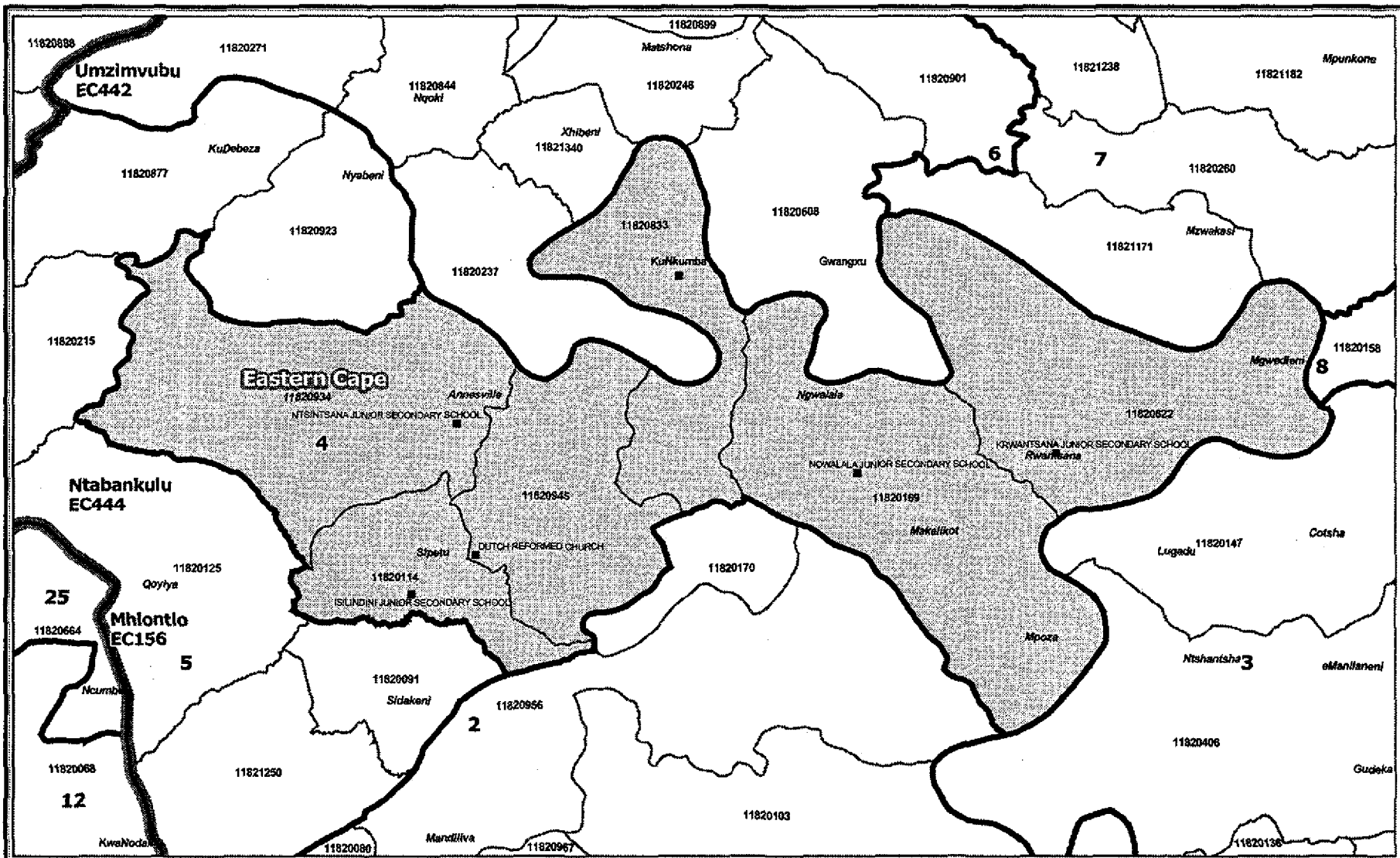
Legend	
	Provincial Boundary
	Local Municipality
	Ward
	Dam
	Main Road
	Voting Station

Ntabankulu(EC444)
 Publication of the delimitation of Ward 3
 of Ntabankulu(EC444)
 in terms of Item 5 of Schedule 1 to the
 Local Government: Municipal Structures Act, 1998
 (Act No.117 of 1998)

NOT TO SCALE
DATE March 2010
WARD NUMBER 3

Additional information relating to this map
 can be obtained by contacting the
 Municipal Demarcation Board at:
 Tel: (012) 342 2481 Fax: (012) 342 2480
 email: info@demarcation.org.za
 Website: www.demarcation.org.za
 Address: Private Bag X28, Hatfield 0028





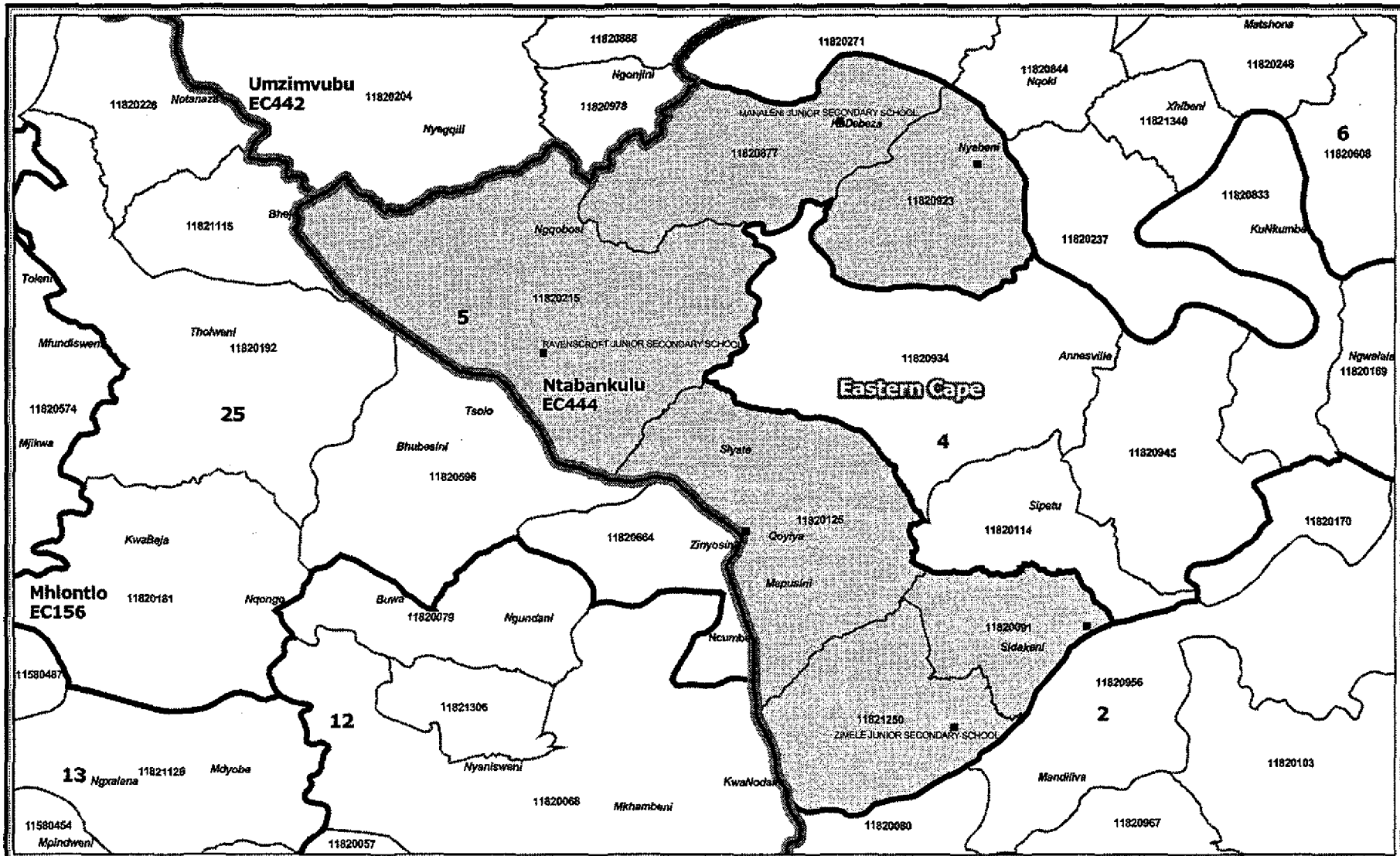
Legend	
	Provincial Boundary
	Local Municipality
	Ward
	Dam
	Main Road
	Voting Station

Ntabankulu(EC444)
 Publication of the delimitation of Ward 4
 of Ntabankulu(EC444)
 in terms of Item 5 of Schedule 1 to the
 Local Government: Municipal Structures Act, 1998
 (Act No.117 of 1998)

NOT TO SCALE
DATE March 2010
WARD NUMBER 4

Additional information relating to this map
 can be obtained by contacting the
 Municipal Demarcation Board at:
 Tel: (012) 342 2481 Fax: (012) 342 2480
 email: info@demarcation.org.za
 Website: www.demarcation.org.za
 Address: Private Bag X28, Hatfield 0028





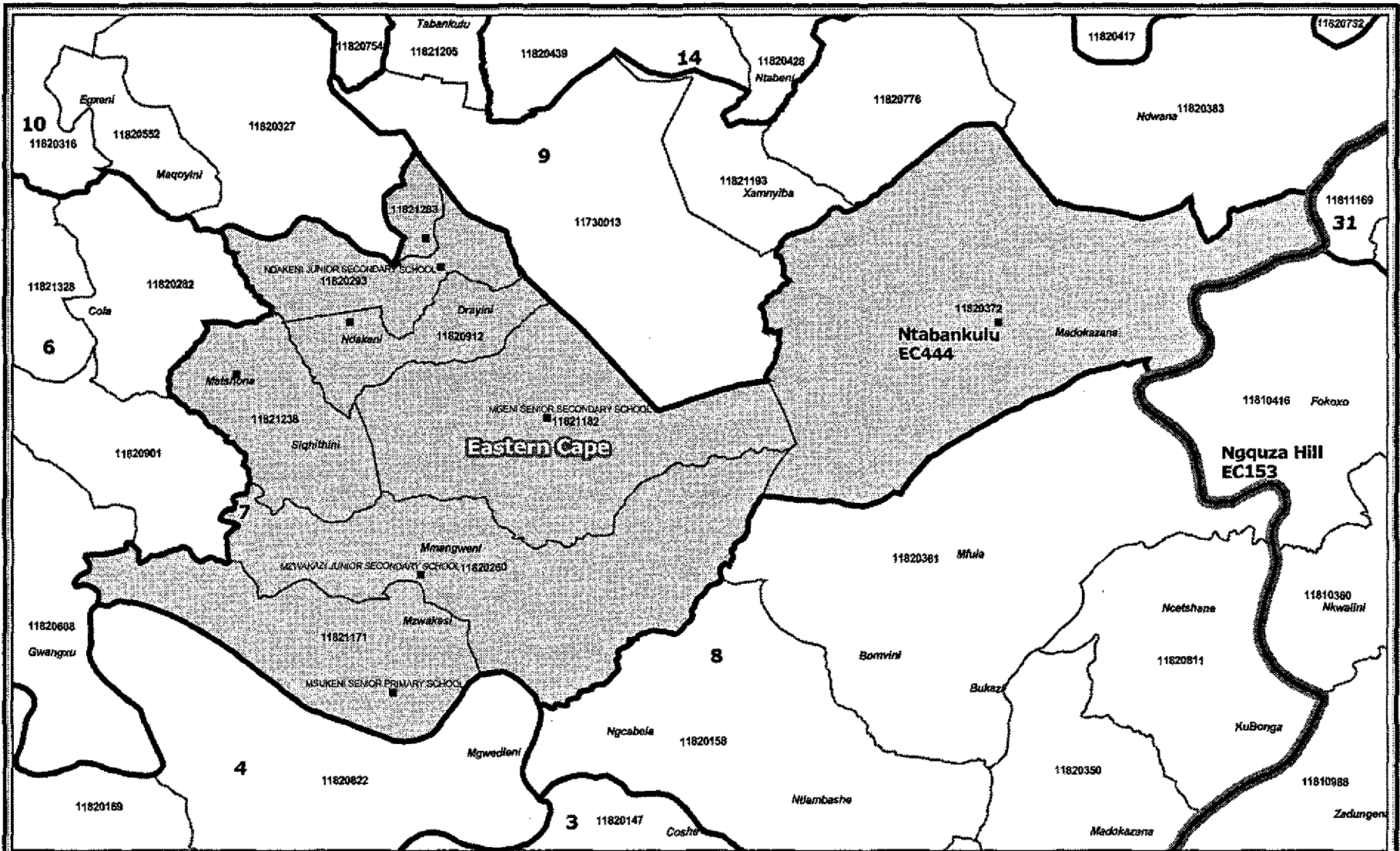
Legend	
	Provincial Boundary
	Local Municipality
	Ward
	Dam
	Main Road
	Voting Station

Ntabankulu(EC444)
 Publication of the delimitation of Ward 5
 of Ntabankulu(EC444)
 in terms of Item 5 of Schedule 1 to the
 Local Government: Municipal Structures Act, 1998
 (Act No.117 of 1998)

NOT TO SCALE
DATE March 2010
WARD NUMBER 5

Additional information relating to this map
 can be obtained by contacting the
 Municipal Demarcation Board at:
 Tel: (012) 342 2481 Fax: (012) 342 2480
 email: Info@demarcation.org.za
 Website: www.demarcation.org.za
 Address: Private Bag X28, Hatfield 0028





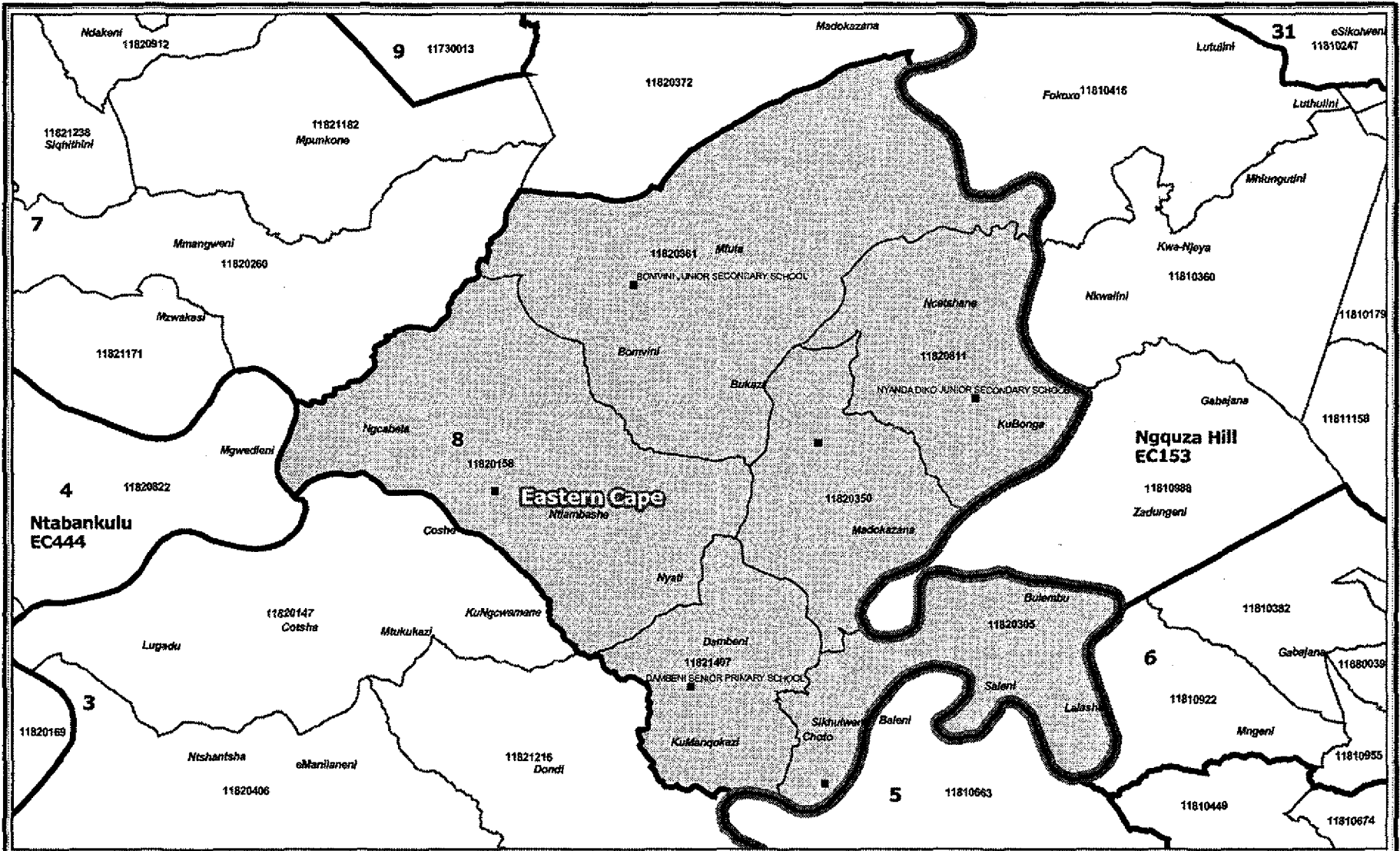
Legend	
	Provincial Boundary
	Local Municipality
	Ward
	Dam
	Main Road
	Voting Station

Ntabankulu(EC444)
 Publication of the delimitation of Ward 7
 of Ntabankulu(EC444)
 in terms of Item 5 of Schedule 1 to the
 Local Government: Municipal Structures Act, 1998
 (Act No.117 of 1998)

 NOT TO SCALE
DATE March 2010
WARD NUMBER 7

Additional information relating to this map
 can be obtained by contacting the
 Municipal Demarcation Board at:
 Tel: (012) 342 2481 Fax: (012) 342 2480
 email: info@demarcation.org.za
 Website: www.demarcation.org.za
 Address: Private Bag X28, Hatfield 0028





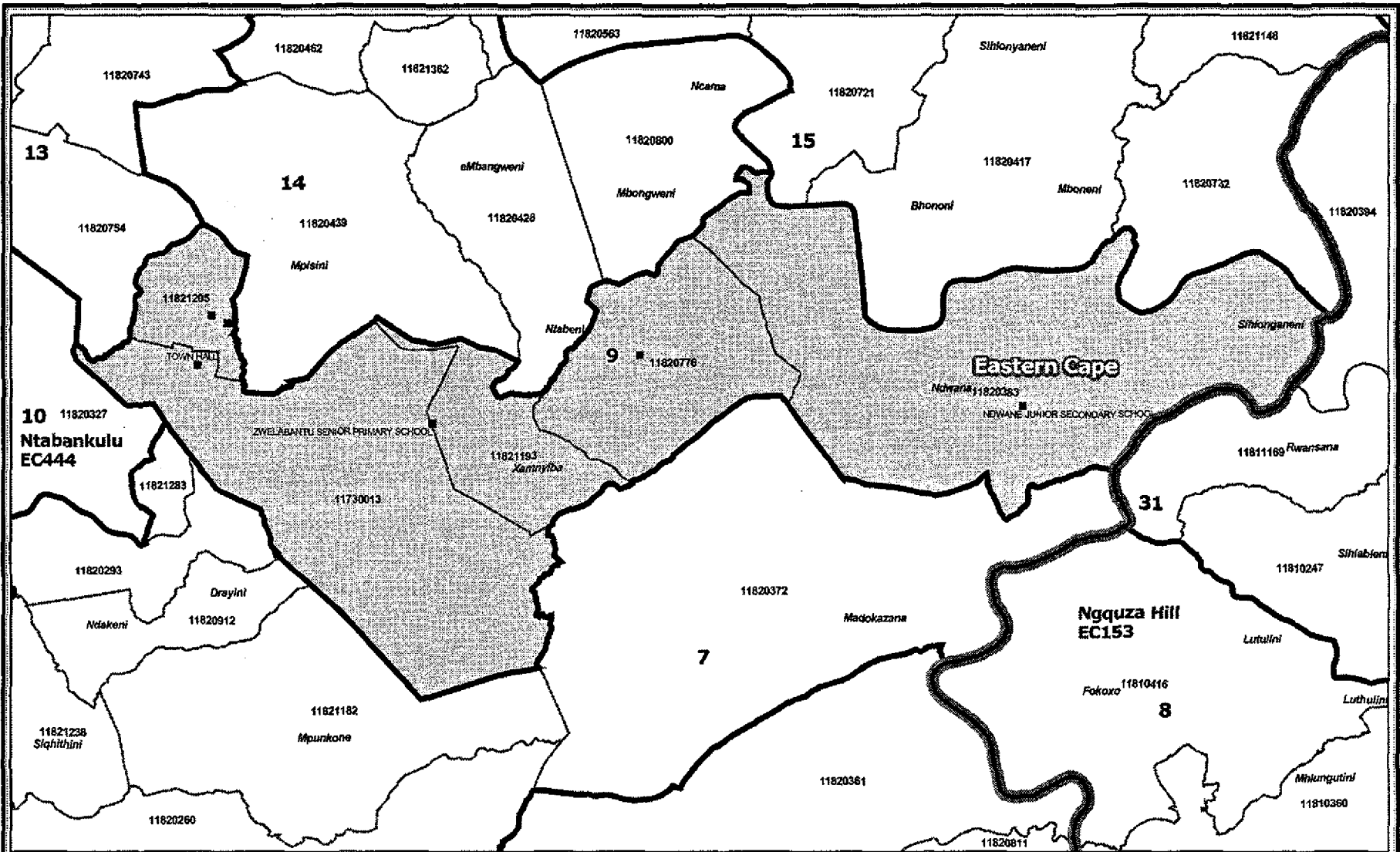
Legend	
	Provincial Boundary
	Local Municipality
	Ward
	Dam
	Main Road
	Voting Station

Ntabankulu(EC444)
 Publication of the delimitation of Ward 8
 of Ntabankulu(EC444)
 in terms of Item 5 of Schedule 1 to the
 Local Government: Municipal Structures Act, 1998
 (Act No.117 of 1998)

 NOT TO SCALE
DATE March 2010
WARD NUMBER 8

Additional information relating to this map
 can be obtained by contacting the
 Municipal Demarcation Board at:
 Tel: (012) 342 2481 Fax: (012) 342 2480
 email: info@demarcation.org.za
 Website: www.demarcation.org.za
 Address: Private Bag X28, Hatfield 0028





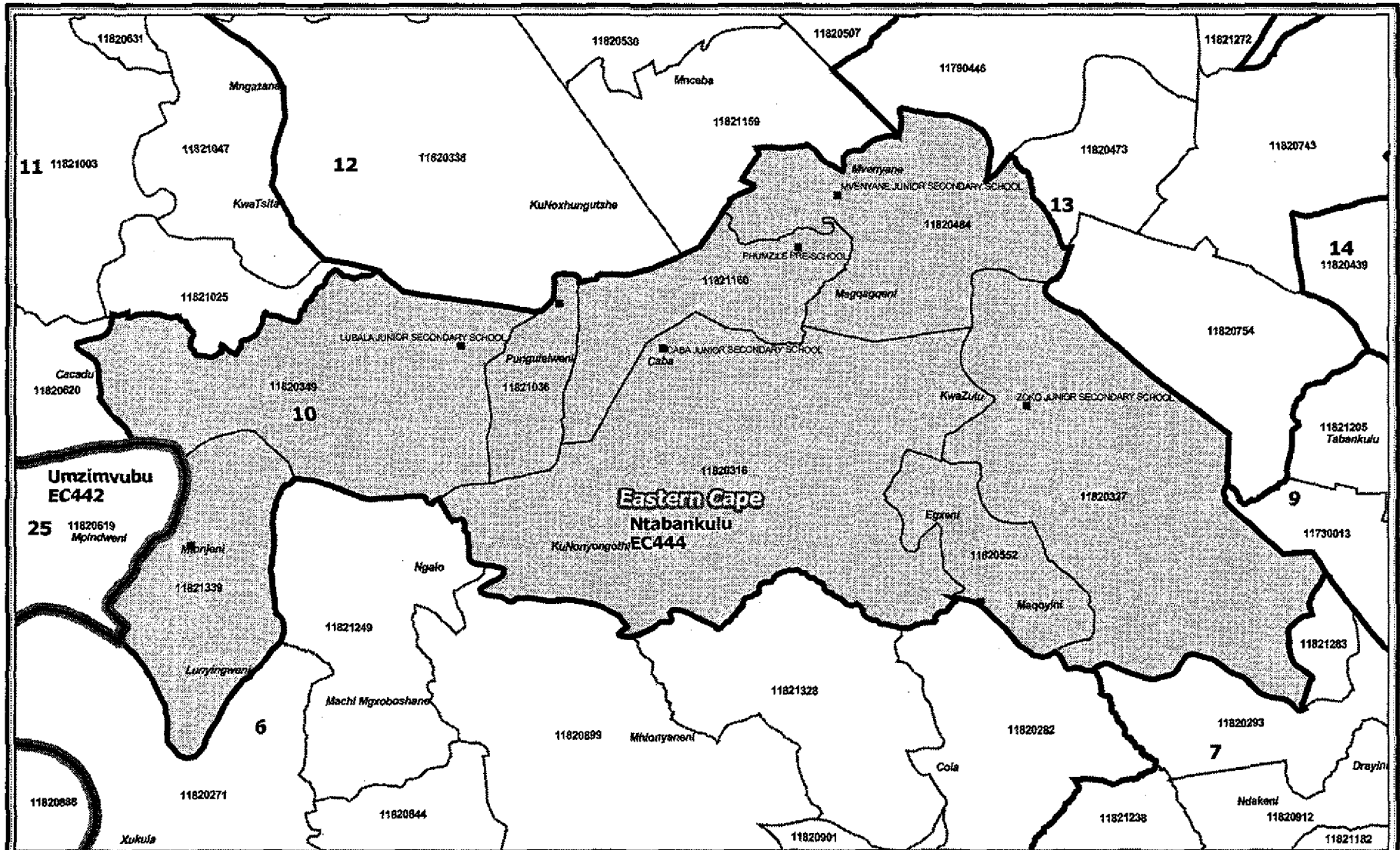
Legend	
	Provincial Boundary
	Local Municipality
	Ward
	Dam
	Main Road
	Voting Station

Ntabankulu(EC444)
 Publication of the delimitation of Ward 9
 of Ntabankulu(EC444)
 in terms of Item 5 of Schedule 1 to the
 Local Government: Municipal Structures Act, 1998
 (Act No.117 of 1998)

 NOT TO SCALE
DATE March 2010
WARD NUMBER 9

Additional information relating to this map
 can be obtained by contacting the
 Municipal Demarcation Board at:
 Tel: (012) 342 2481 Fax: (012) 342 2480
 email: info@demarcation.org.za
 Website: www.demarcation.org.za
 Address: Private Bag X28, Hatfield 0028





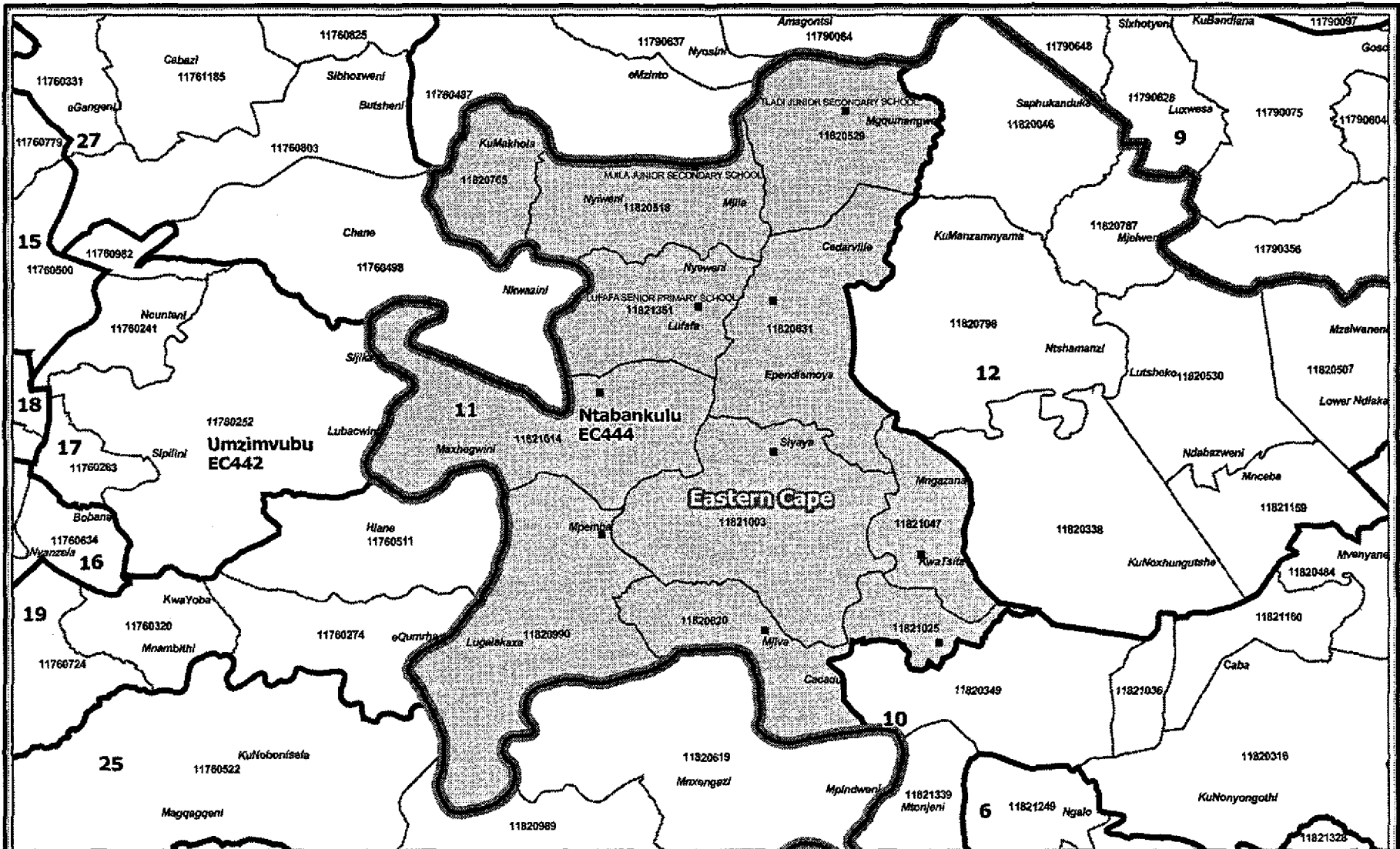
Legend	
Provincial Boundary	Dam
Local Municipality	Main Road
Ward	Voting Station

Ntabankulu(EC444)
 Publication of the delimitation of Ward 10
 of Ntabankulu(EC444)
 in terms of Item 5 of Schedule 1 to the
 Local Government: Municipal Structures Act, 1998
 (Act No.117 of 1998)

NOT TO SCALE
DATE March 2010
WARD NUMBER 10

Additional information relating to this map
 can be obtained by contacting the
 Municipal Demarcation Board at:
 Tel: (012) 342 2481 Fax: (012) 342 2480
 email: info@demarcation.org.za
 Website: www.demarcation.org.za
 Address: Private Bag X28, Hatfield 0028






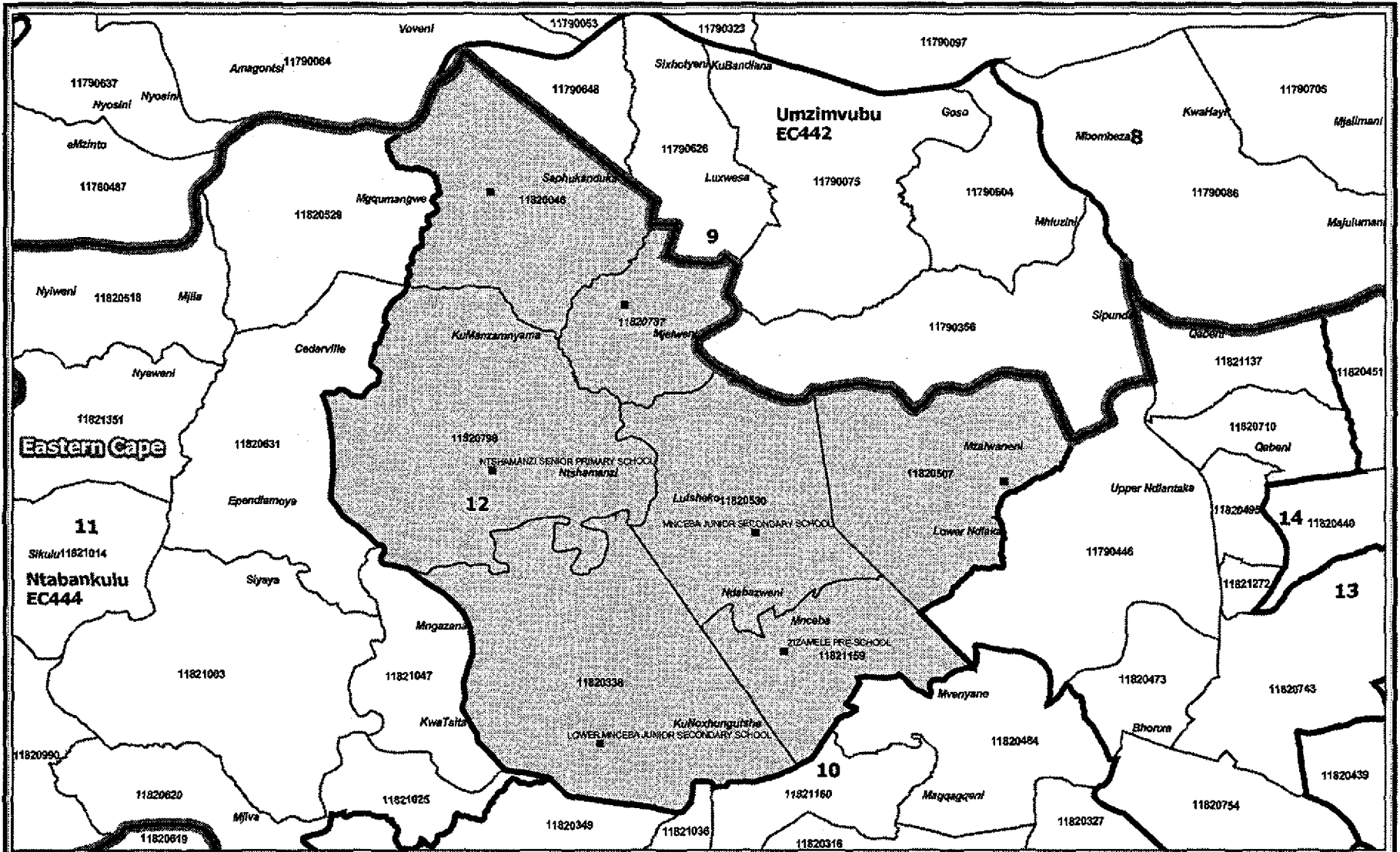
Legend	
	Provincial Boundary
	Local Municipality
	Ward
	Dam
	Main Road
	Voting Station

Ntabankulu(EC444)
 Publication of the delimitation of Ward 11
 of Ntabankulu(EC444)
 in terms of Item 5 of Schedule 1 to the
 Local Government: Municipal Structures Act, 1998
 (Act No.117 of 1998)

	NOT TO SCALE
DATE	March 2010
WARD NUMBER	11

Additional information relating to this map
 can be obtained by contacting the
 Municipal Demarcation Board at:
 Tel: (012) 342 2481 Fax: (012) 342 2480
 email: info@demarcation.org.za
 Website: www.demarcation.org.za
 Address: Private Bag X28, Hatfield 0028





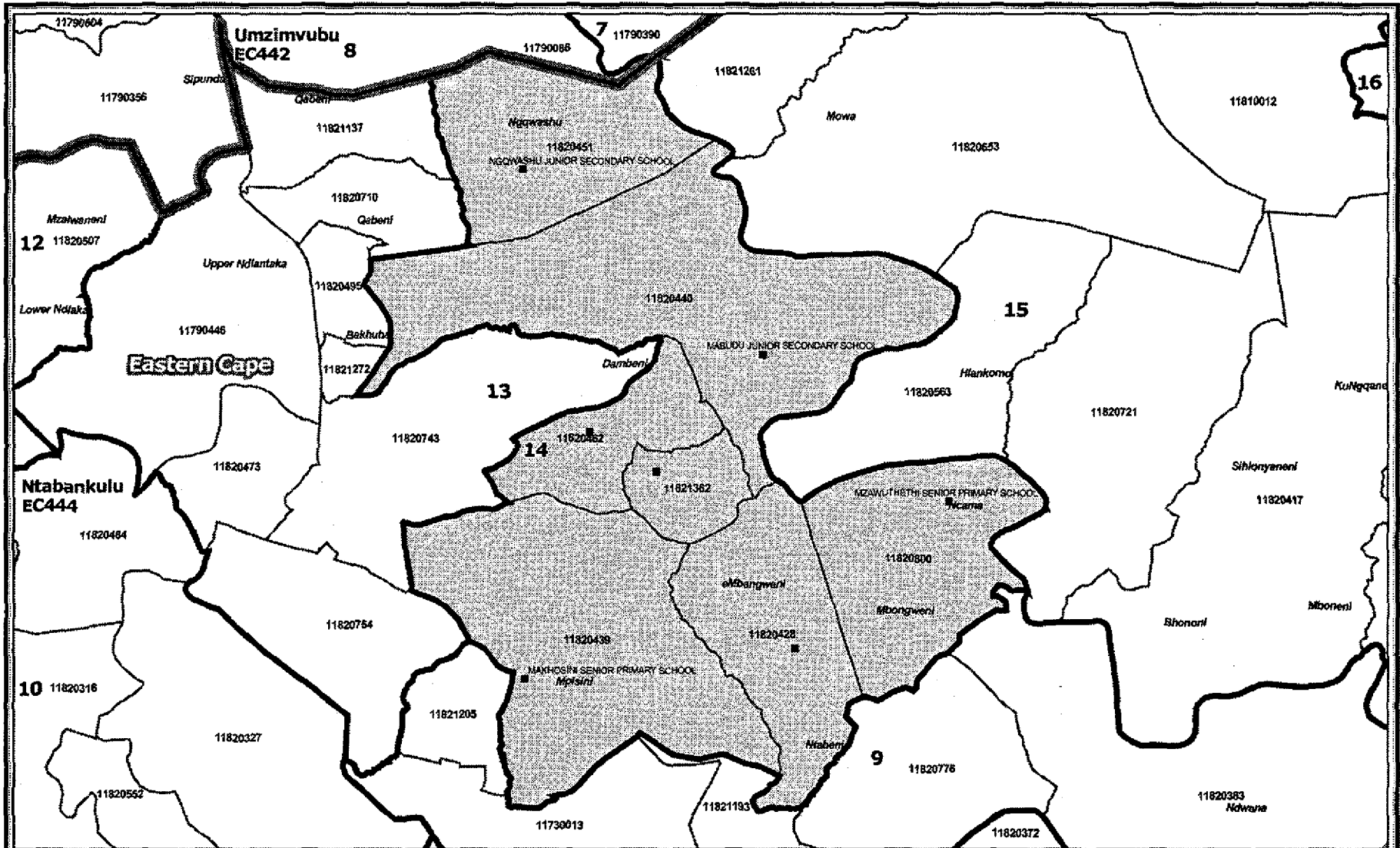
Provincial Boundary	Dam
Local Municipality	Main Road
Ward	Voting Station

Ntabankulu(EC444)
 Publication of the delimitation of Ward 12
 of Ntabankulu(EC444)
 in terms of Item 5 of Schedule 1 to the
 Local Government: Municipal Structures Act, 1998
 (Act No.117 of 1998)

NOT TO SCALE
DATE March 2010
WARD NUMBER 12

Additional information relating to this map
 can be obtained by contacting the
 Municipal Demarcation Board at:
 Tel: (012) 342 2481 Fax: (012) 342 2480
 email: info@demarcation.org.za
 Website: www.demarcation.org.za
 Address: Private Bag X26, Hatfield 0028





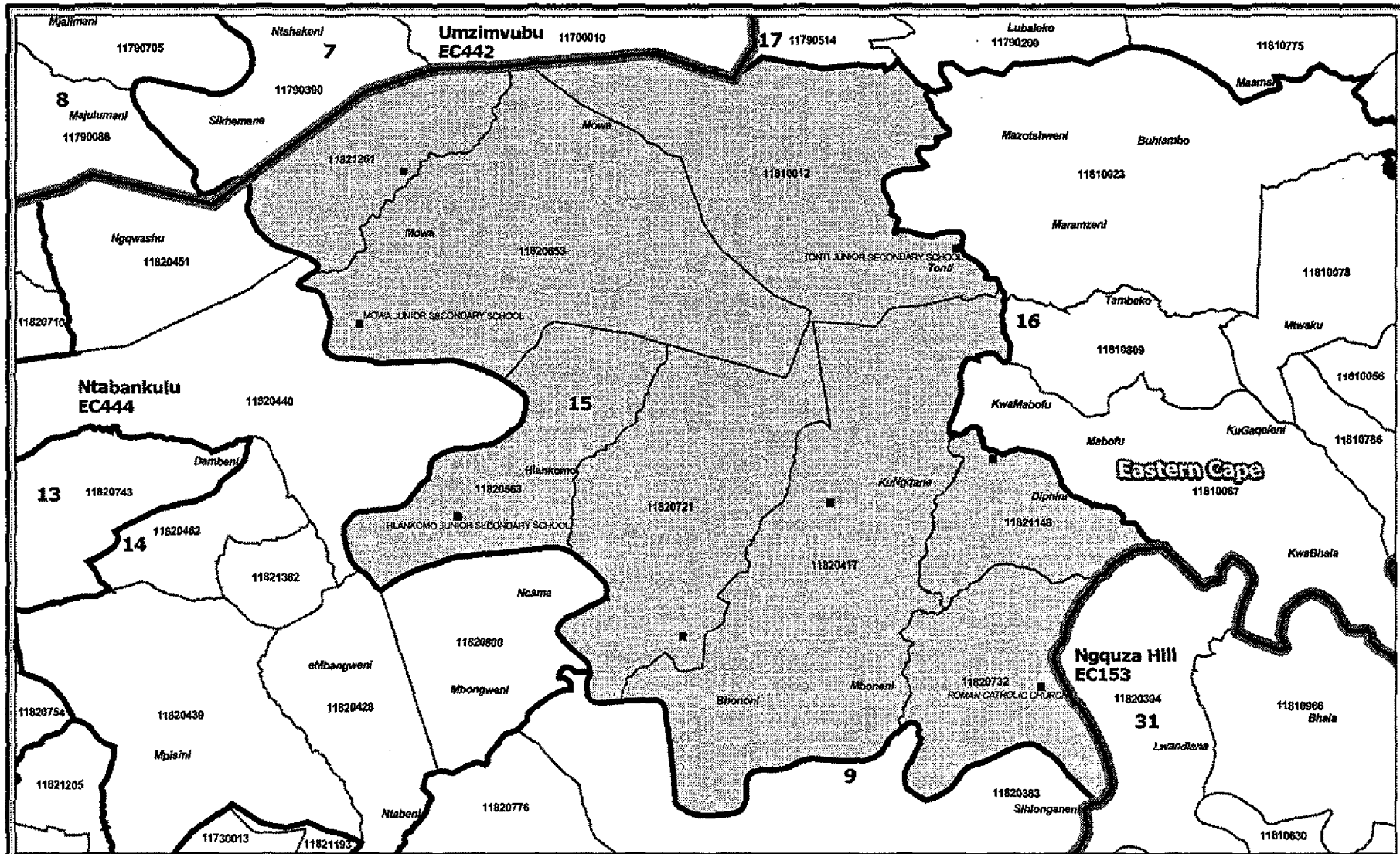
Provincial Boundary	Dam
Local Municipality	Main Road
Ward	Voting Station

Ntabankulu(EC444)
 Publication of the delimitation of Ward 14
 of Ntabankulu(EC444)
 in terms of Item 5 of Schedule 1 to the
 Local Government: Municipal Structures Act, 1998
 (Act No.117 of 1998)

NOT TO SCALE
DATE March 2010
WARD NUMBER 14

Additional information relating to this map
 can be obtained by contacting the
 Municipal Demarcation Board at:
 Tel: (012) 342 2481 Fax: (012) 342 2480
 email: info@demarcation.org.za
 Website: www.demarcation.org.za
 Address: Private Bag X28, Hatfield 0028

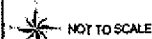




Legend

- Provincial Boundary
- Local Municipality
- Ward
- Dam
- Main Road
- Voting Station

Ntabankulu(EC444)
 Publication of the delimitation of Ward 15
 of Ntabankulu(EC444)
 in terms of Item 5 of Schedule 1 to the
 Local Government: Municipal Structures Act, 1998
 (Act No.117 of 1998)



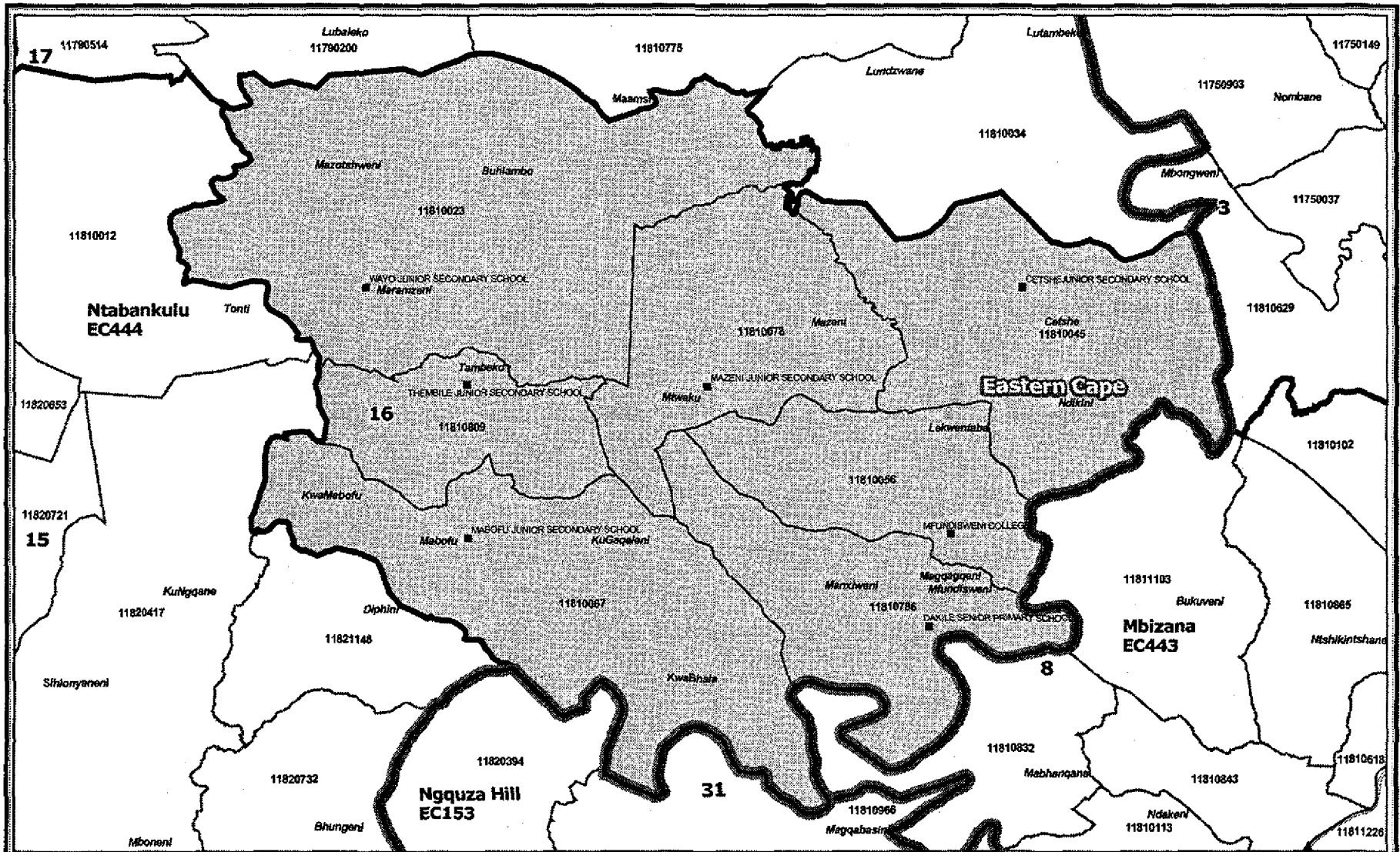
DATE
 March 2010

WARD NUMBER
 15




Additional information relating to this map
 can be obtained by contacting the
 Municipal Demarcation Board at:

Tel: (012) 342 2481 Fax: (012) 342 2480
 email: info@demarcation.org.za
 Website: www.demarcation.org.za
 Address: Private Bag X28, Hatfield 0028






Legend

-  Provincial Boundary
-  Local Municipality
-  Ward

-  Dam
-  Main Road
-  Voting Station

Ntabankulu(EC444)
 Publication of the delimitation of Ward 16
 of Ntabankulu(EC444)
 in terms of Item 5 of Schedule 1 to the
 Local Government: Municipal Structures Act, 1998
 (Act No.117 of 1998)

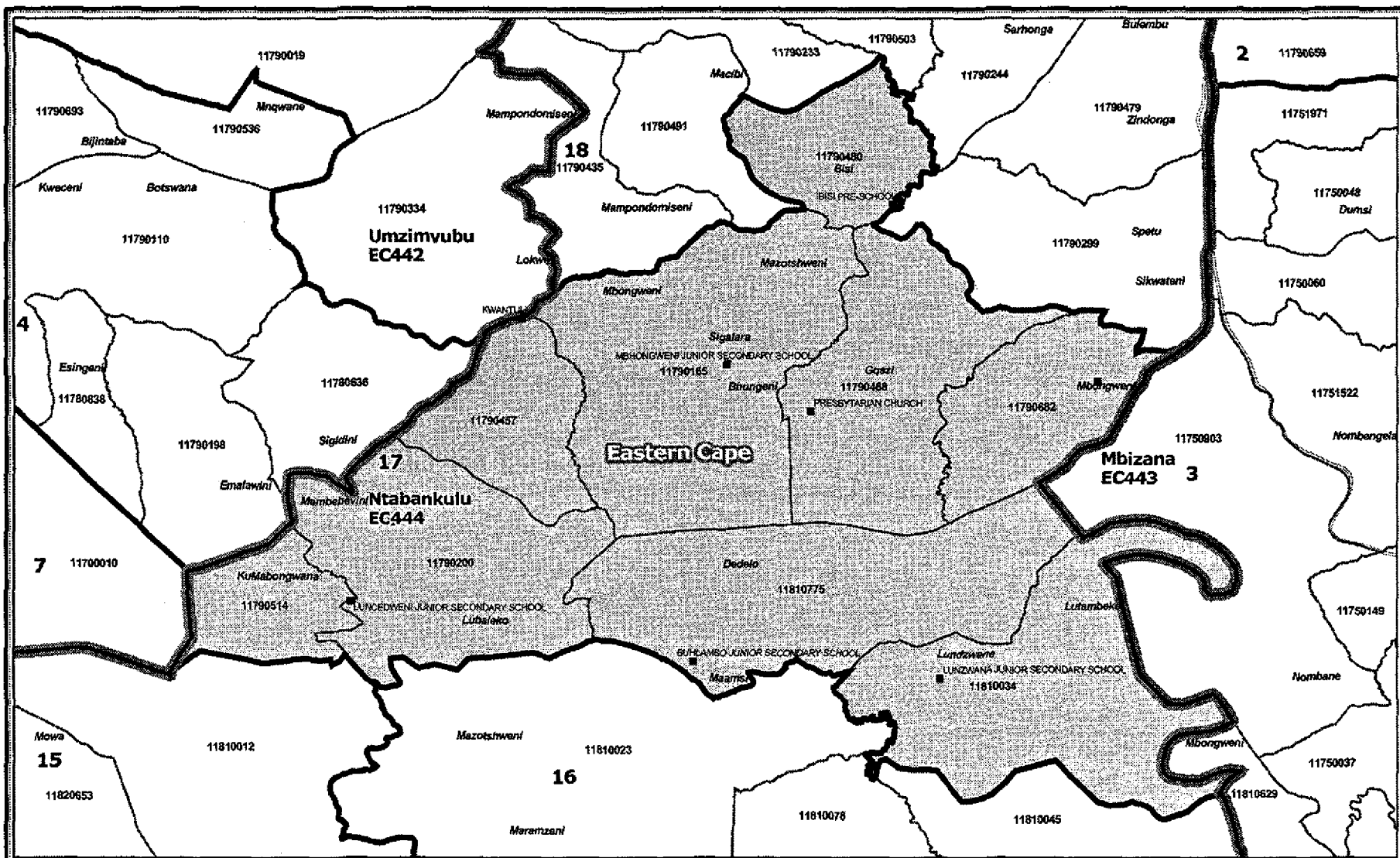
 NOT TO SCALE

DATE
March 2010

WARD NUMBER
16

Additional information relating to this map
can be obtained by contacting the
Municipal Demarcation Board at:
Tel: (012) 342 2481 Fax: (012) 342 2480
email: info@demarcation.org.za
Website: www.demarcation.org.za
Address: Private Bag X28, Hatfield 0028





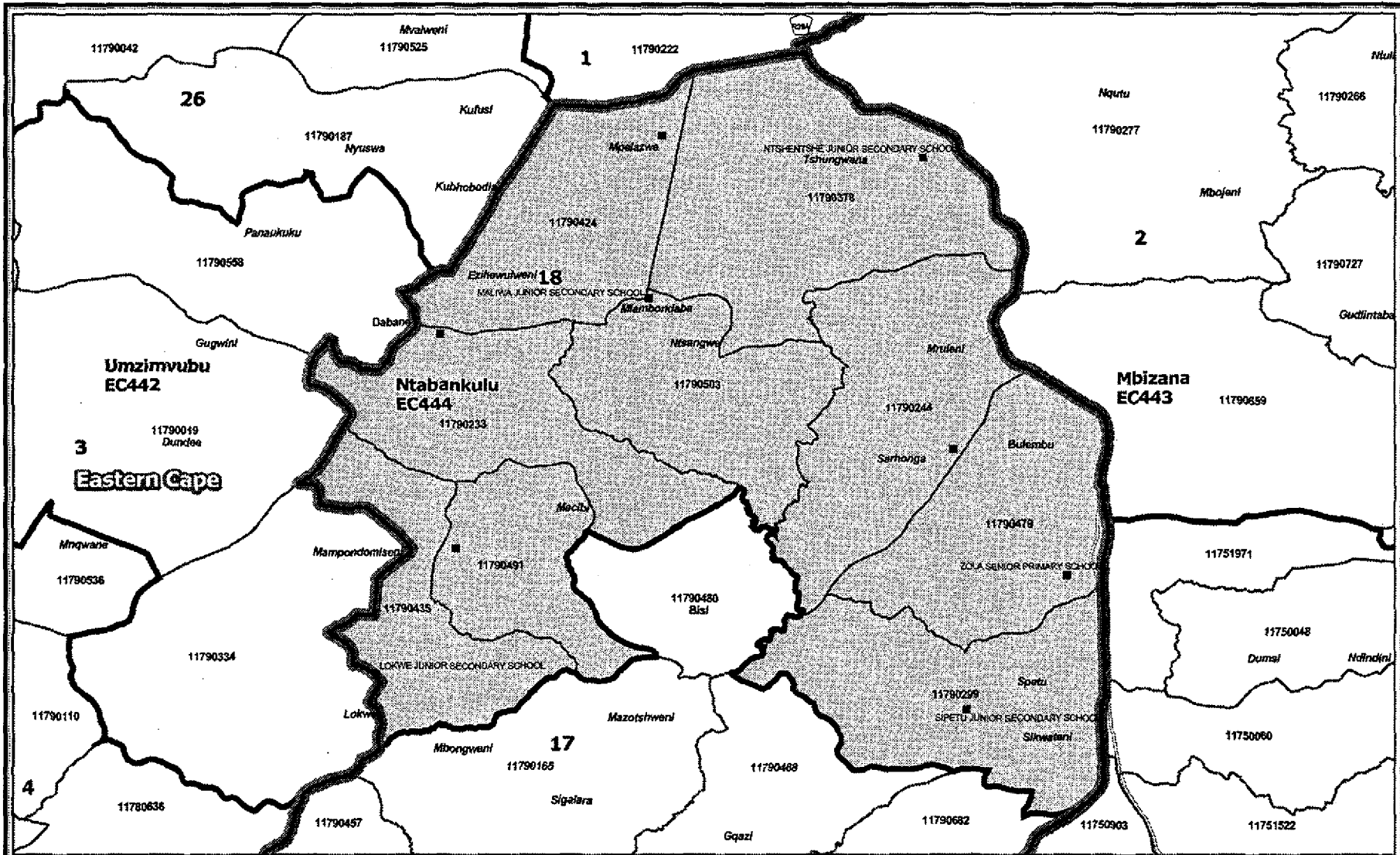
Legend	
	Provincial Boundary
	Local Municipality
	Ward
	Dem
	Main Road
	Voting Station

Ntabankulu(EC444)
 Publication of the delimitation of Ward 17
 of Ntabankulu(EC444)
 in terms of Item 5 of Schedule 1 to the
 Local Government: Municipal Structures Act, 1998
 (Act No.117 of 1998)

	NOT TO SCALE
DATE	March 2010
WARD NUMBER	17

Additional information relating to this map
 can be obtained by contacting the
 Municipal Demarcation Board at:
 Tel: (012) 342 2481 Fax: (012) 342 2480
 email: info@demarcation.org.za
 Website: www.demarcation.org.za
 Address: Private Bag X28, Hatfield 0028





Legend

-  Provincial Boundary
-  Local Municipality
-  Ward
-  Dém
-  Main Road
-  Voting Station

Ntabankulu(EC444)
 Publication of the delimitation of Ward 18
 of Ntabankulu(EC444)
 in terms of Item 5 of Schedule 1 to the
 Local Government: Municipal Structures Act, 1998
 (Act No.117 of 1998)

NOT TO SCALE

DATE
 March 2010

WARD NUMBER
 18

Additional information relating to this map
 can be obtained by contacting the
 Municipal Demarcation Board at:

Tel: (012) 342 2481 Fax: (012) 342 2480
 email: info@demarcation.org.za
 Website: www.demarcation.org.za
 Address: Private Bag X28, Hatfield 0028



Printed by and obtainable from the Government Printer, Bosman Street, Private Bag X85, Pretoria, 0001.
Tel: (012) 334-4507, 334-4511, 334-4509, 334-4515
Also available at the Legal Advisory Services, **Province of the Eastern Cape**, Private Bag X0047, Bisho, 5605. Tel. (040) 635-0052