
CONTENTS • INHOUD

<i>No.</i>	<i>Page No.</i>	<i>Gazette No.</i>
GENERAL NOTICE		
589 Local Government: Municipal Structures Act (117/1998): Municipal Demarcation Board: Re-delimitation of the boundaries of certain wards.....	3	6544

GENERAL NOTICE

NOTICE 589 OF 2008

**MUNICIPAL DEMARCATION BOARD
RE-DELIMITATION OF THE BOUNDARIES OF CERTAIN WARDS
(Province: North West)**

As a result of the re-determination of the boundaries of certain municipalities since the local elections held on 1 March 2006, the boundaries of certain wards, referred to in the Schedule, have been re-delimited.

This is a temporary arrangement. All wards boundaries will again be reviewed during 2009/2010 for the 2011 local elections.

In terms of item 5 of Schedule 1 of the Local Government: Municipal Structures Act, 1998 (Act No.117 of 1998) the Municipal Demarcation Board hereby publishes maps of the wards of which the boundaries have been re-delimited to accommodate the changes to municipal boundaries.

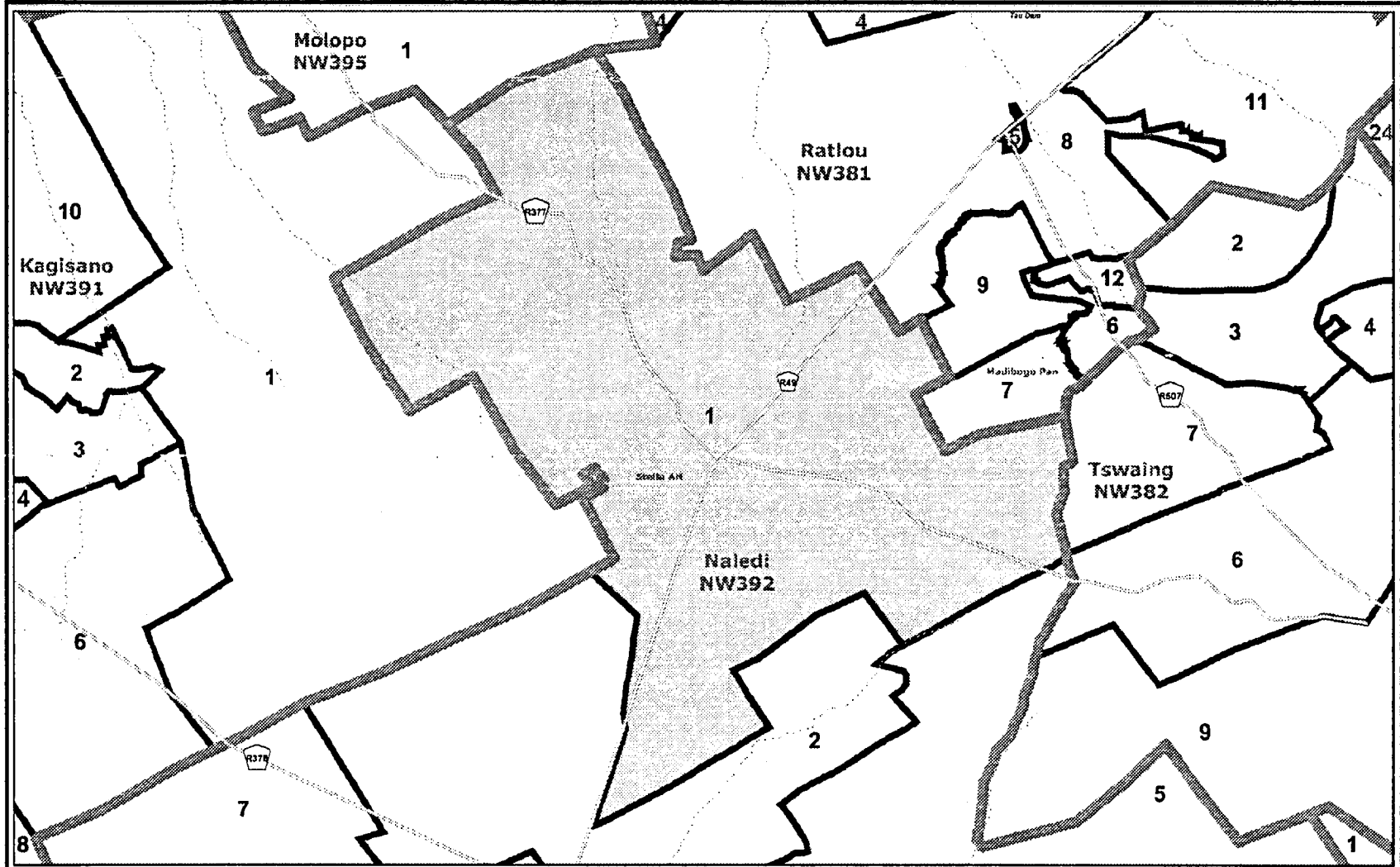
Any person aggrieved by a re-delimitation may within 14 days of publication of this notice submit objections in writing to:

The Municipal Demarcation Board
Private Bag X28
Hatfield
0028
Fax: 012-3422480
E-mail: Robert@demarcation.org.za

**VUYO MLOKOTI
CHAIRPERSON: MUNICIPAL DEMARCATION BOARD**

SCHEDULE

Municipal boundaries re-determined					Ward boundaries re-delimited			
DEM No	Name of municipality	Notice No	Provincial Gazette No	Date	Ward No. / Map No.	Notice No	Provincial Gazette No	Date
DEM267	Naledi (NW392)	735	6356	14 December 2006	1	109	6124	2 March 2005
	Ratlou (NW381)	735	6356	14 December 2006	8	103	6118	2 March 2005




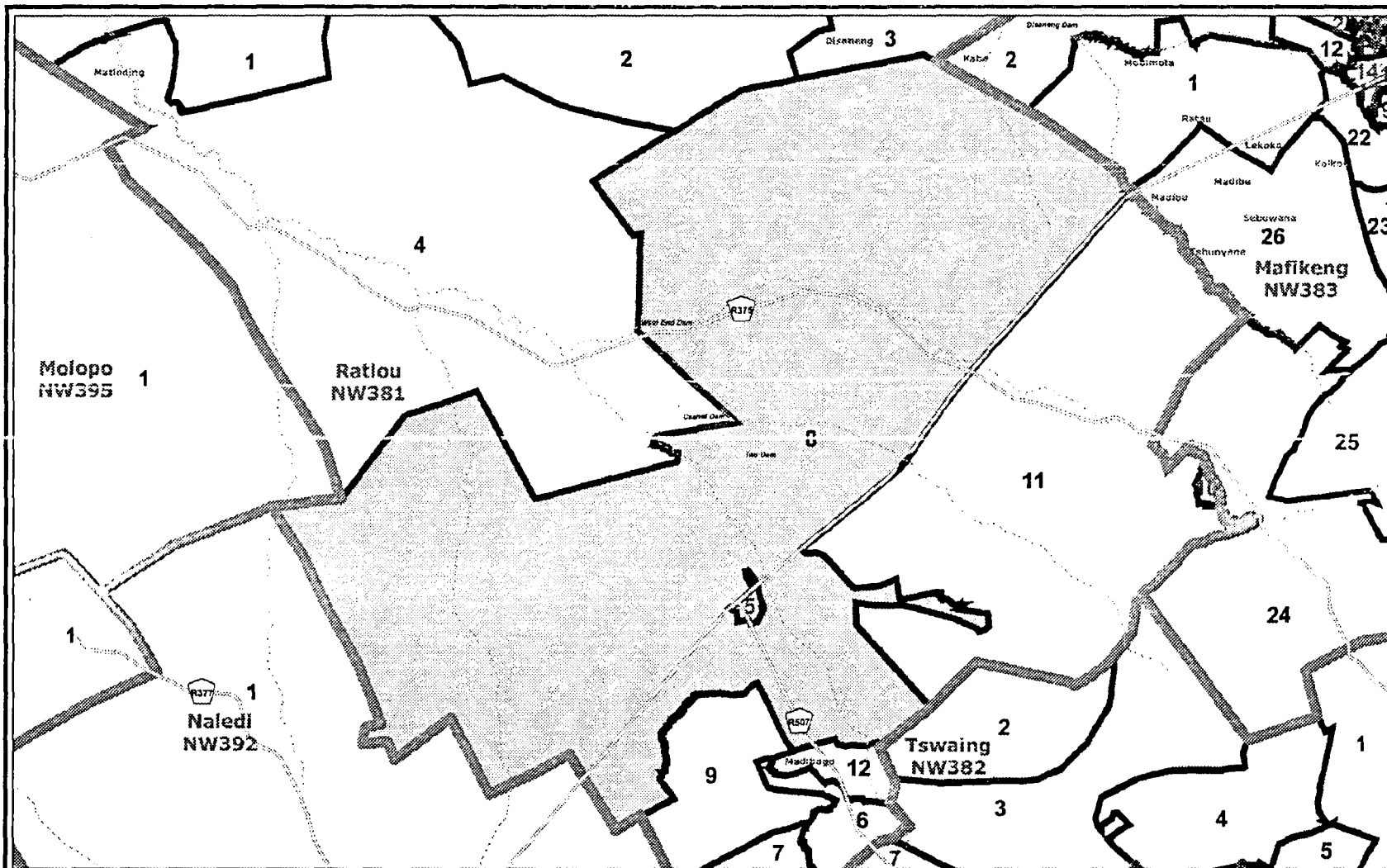
Legend		
Provincial Boundary	Ward	Main Road
Local Municipality	Dam	Road
		River

Naledi

Re-publication of the delimitation of Ward 1
of Naledi(NW392)
in terms of Item 5 of Schedule 1 to the
Local Government: Municipal Structures Act, 1998
(Act No.117 of 1998)

NOT TO SCALE	Additional information relating to this map can be obtained by contacting the Municipal Demarcation Board at: Tel. (012) 342 2481 Fax. (012) 342 2480 e-mail: info@demarcation.org.za Website: www.demarcation.org.za Address: Private Bag X28, Hatfield 0028
DATE September 2008	
WARD NUMBER 1	





<p>Legend</p> <p> Provincial Boundary Ward Main Road Road River Local Municipality Dem </p>	<p>Ratlou</p> <p>Re-publication of the delimitation of Ward 8 of Ratlou(NW381) in terms of Item 5 of Schedule 1 to the Local Government: Municipal Structures Act, 1998 (Act No.117 of 1998)</p>	<p>NOT TO SCALE</p> <p>DATE September 2008</p> <p>WARD NUMBER 8</p>	<p>Additional information relating to this map can be obtained by contacting the Municipal Demarcation Board at</p> <p>Tel: (012) 342 2481 Fax: (012) 342 2480</p> <p>e-mail: info@demarcation.org.za</p> <p>Website: www.demarcation.org.za</p> <p>Address: Private Bag X28, Halffield 0028</p>	
---	---	---	---	--

Printed by and obtainable from the Government Printer, Bosman Street, Private Bag X85, Pretoria, 0001.
Tel: 334-4507, 334-4511, 334-4509, 334-4515
Also available at the **North-West Province**, Private Bag X2036, Mmabatho, 8681. Tel. (0140) 81-0121
Gedruk deur en verkrygbaar by die Staatsdrukker, Bosmanstraat, Privaat Sak X85, Pretoria, 0001.
Tel. 334-4507, 334-4511, 334-4509, 334-4515
Ook verkrygbaar by die **Noordwes-provinsie**, Privaat Sak X2036, Mmabatho, 8681. Tel. (0140) 81-0121